

ASSINATURAS E APROVAÇÃO

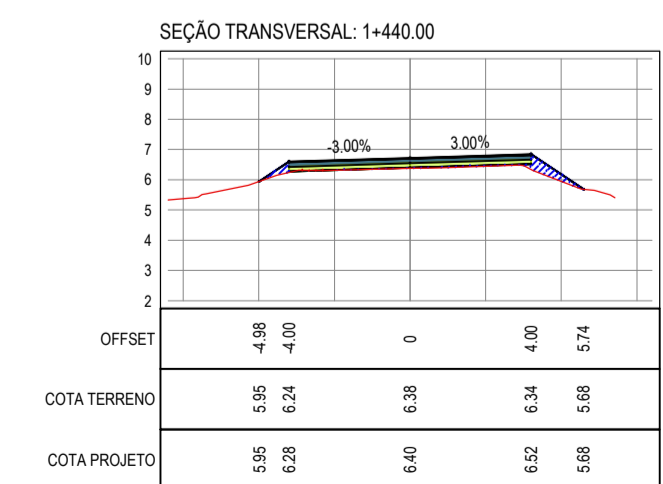
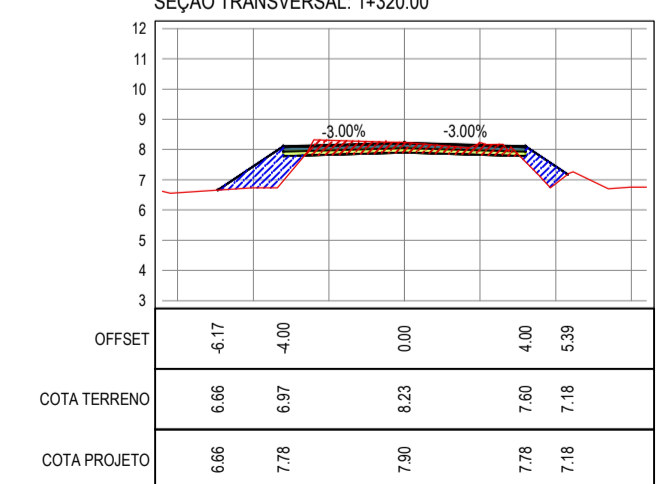
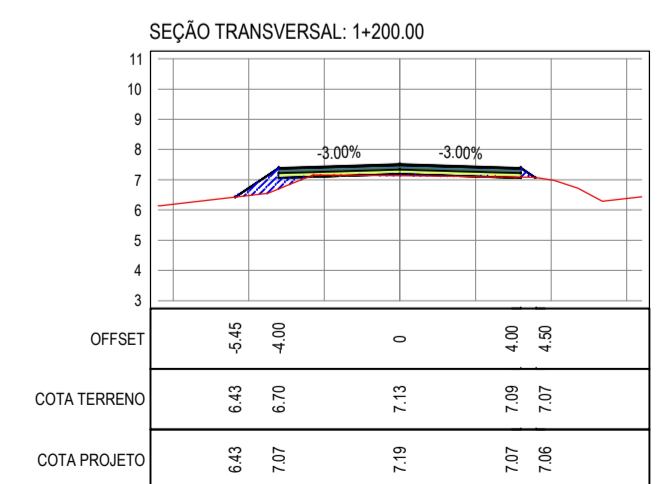
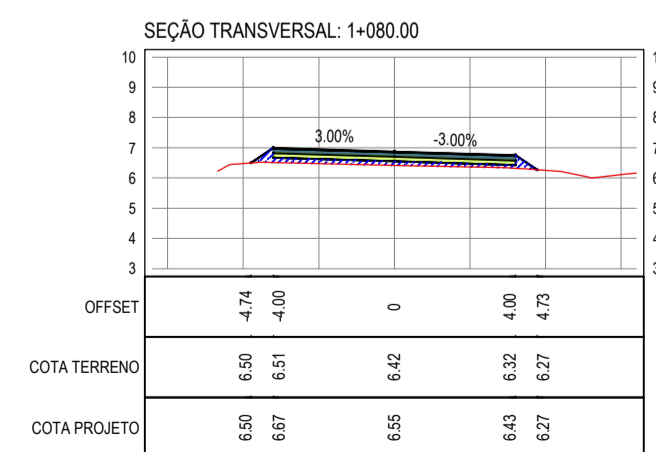
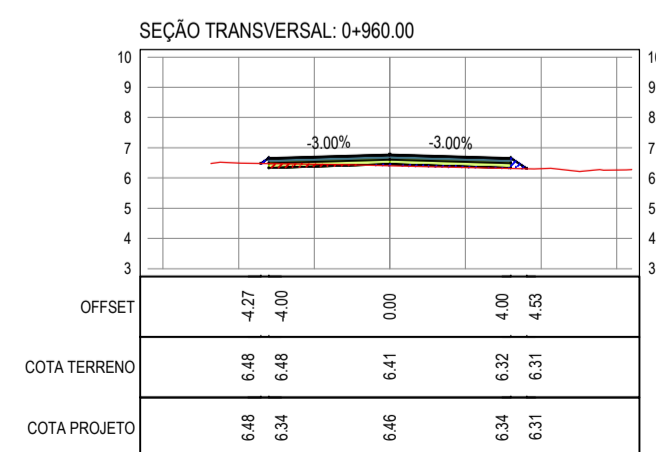
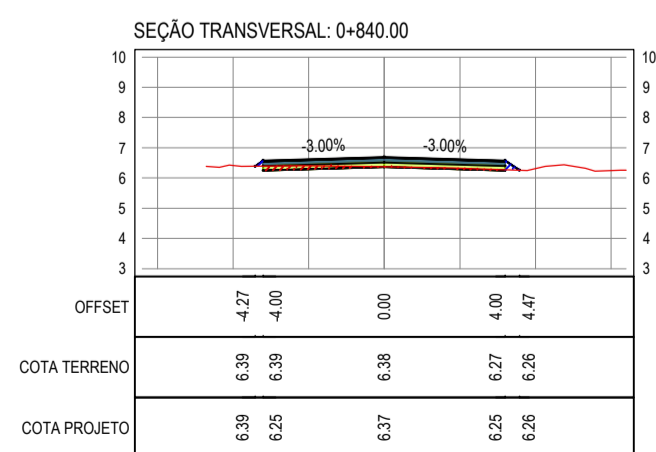
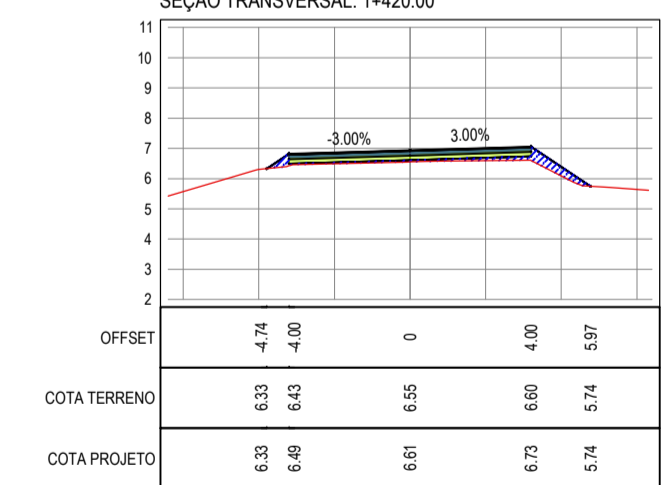
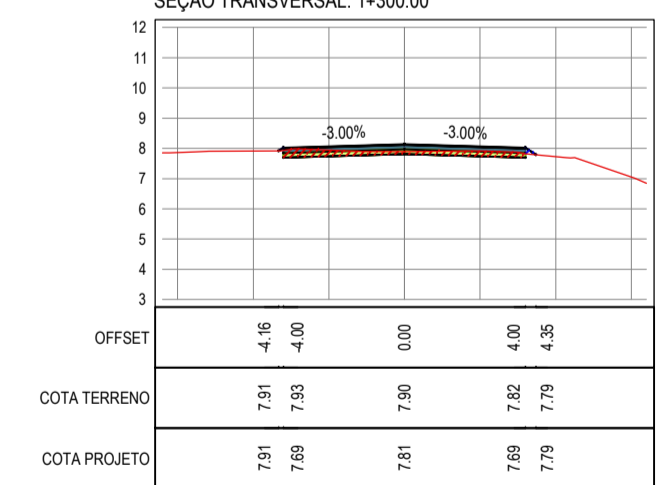
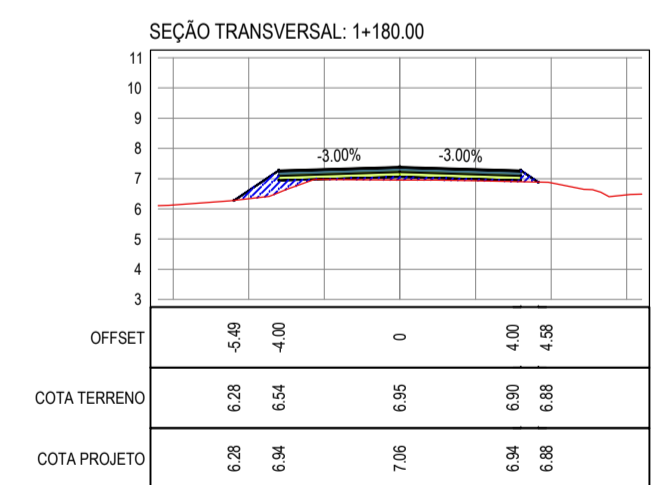
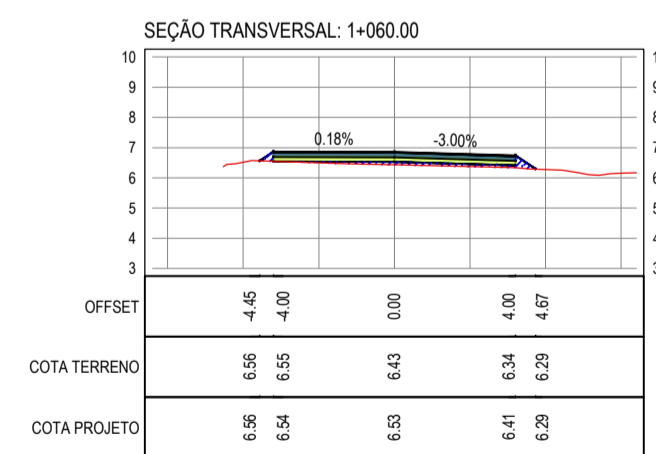
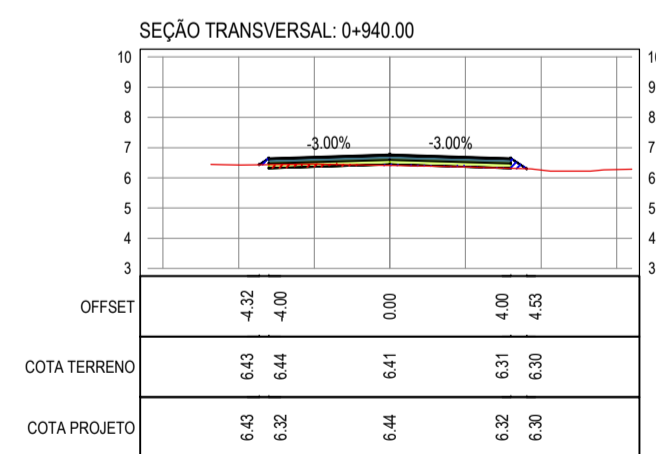
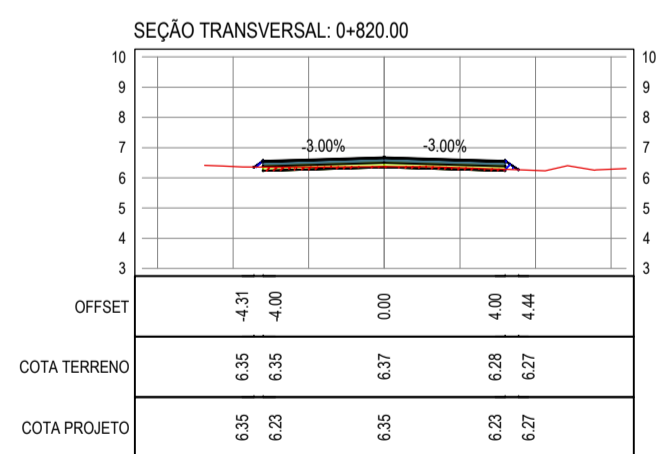
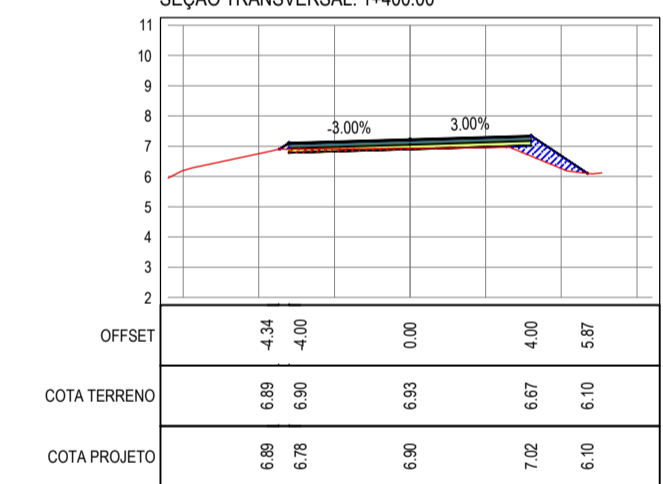
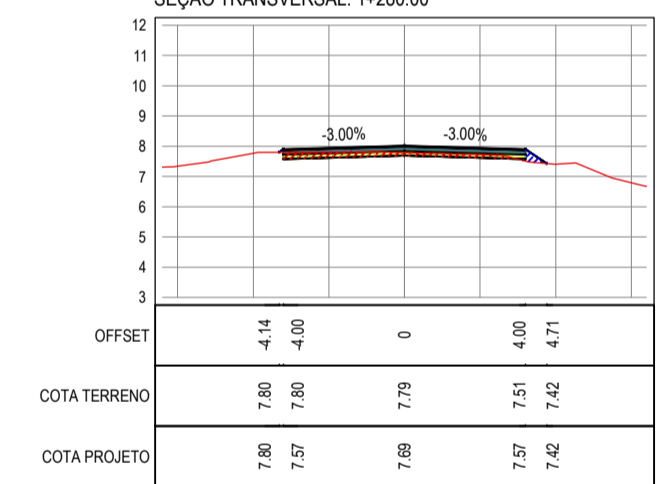
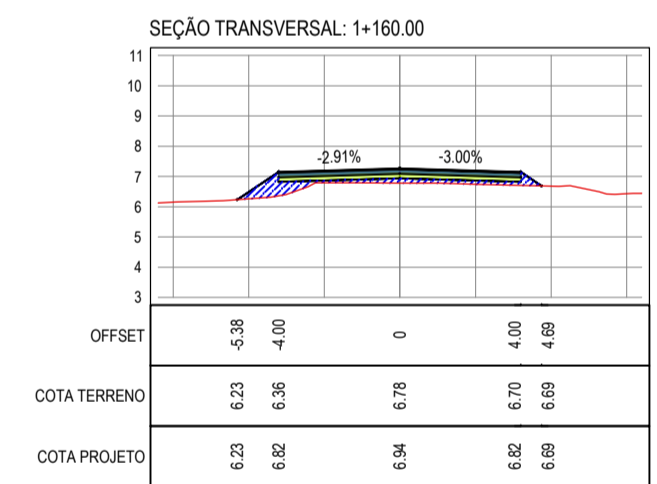
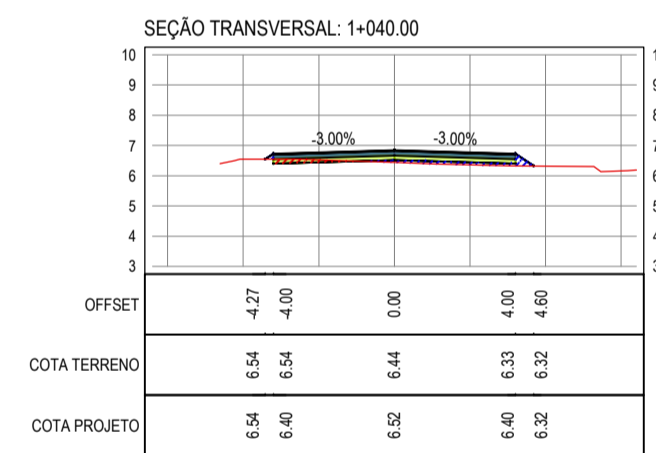
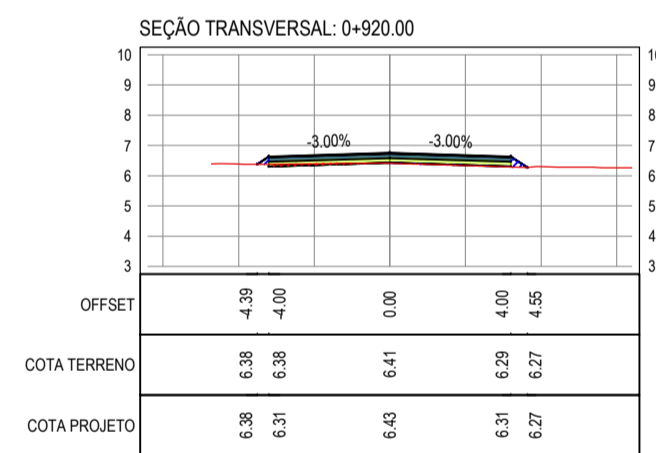
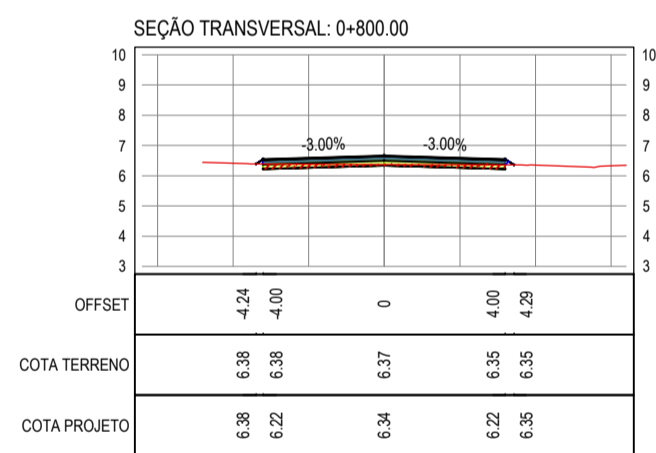
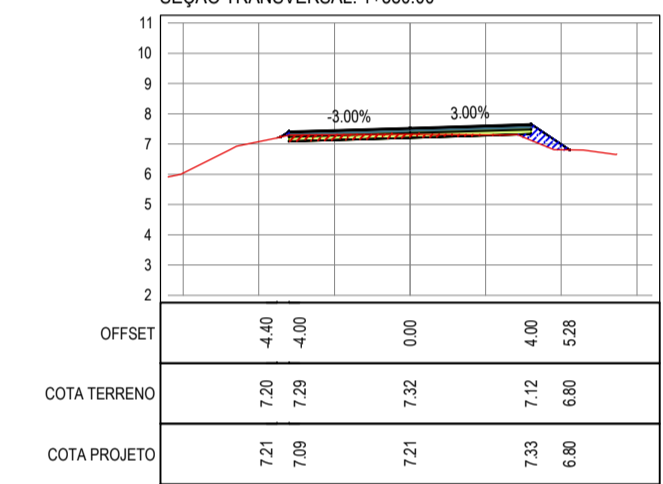
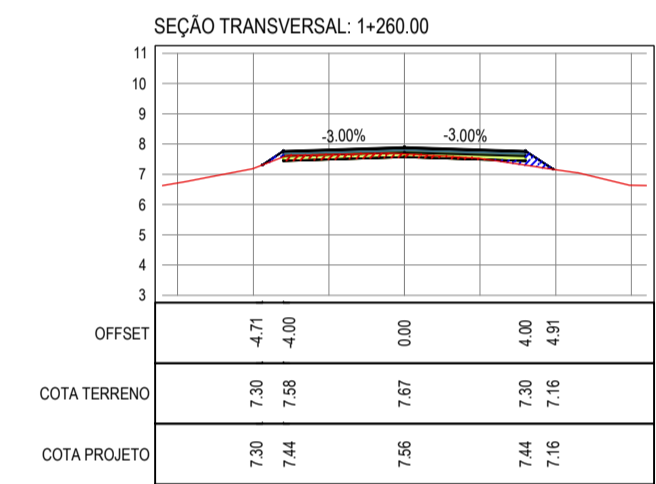
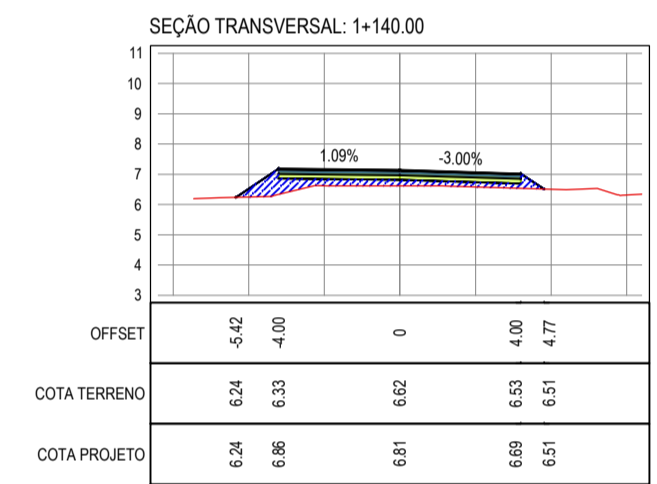
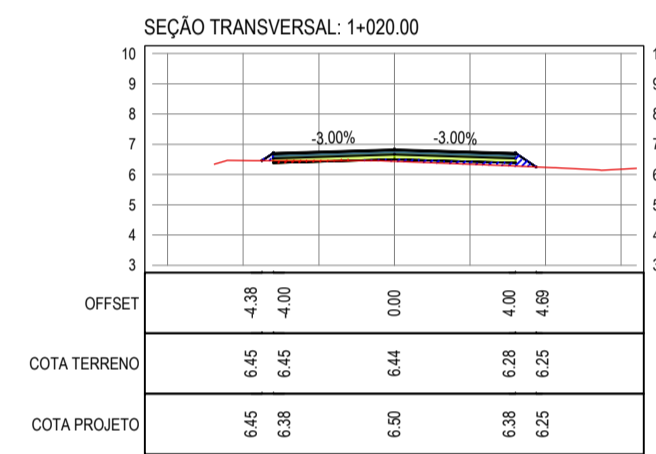
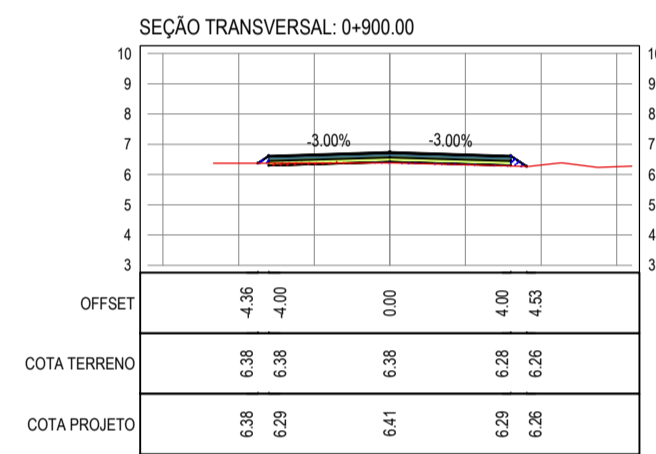
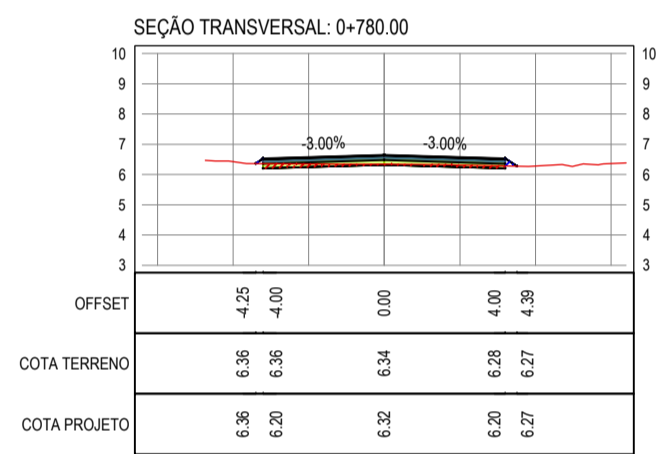
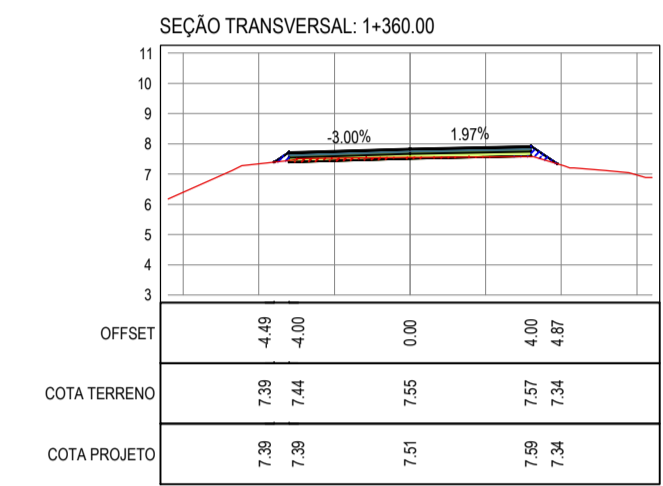
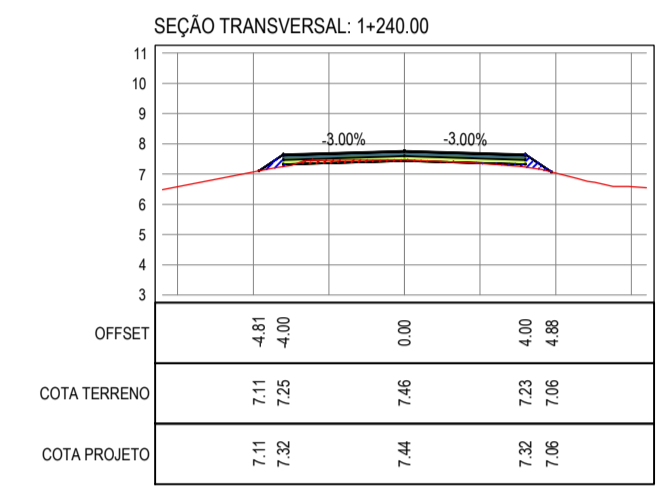
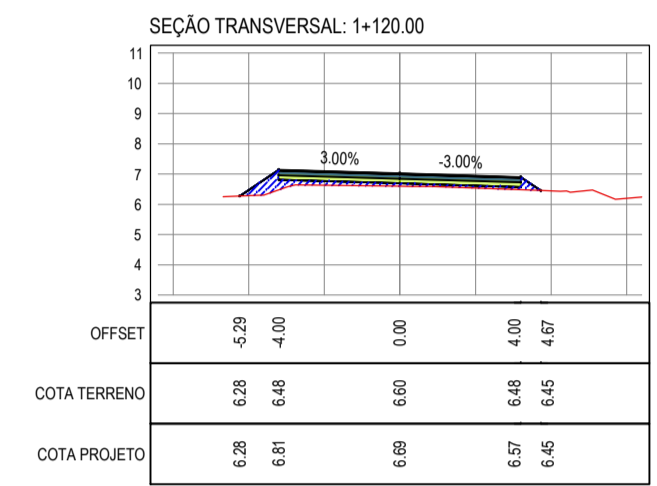
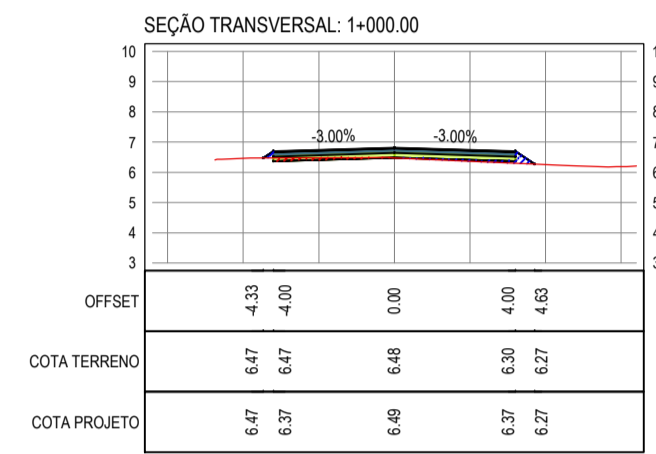
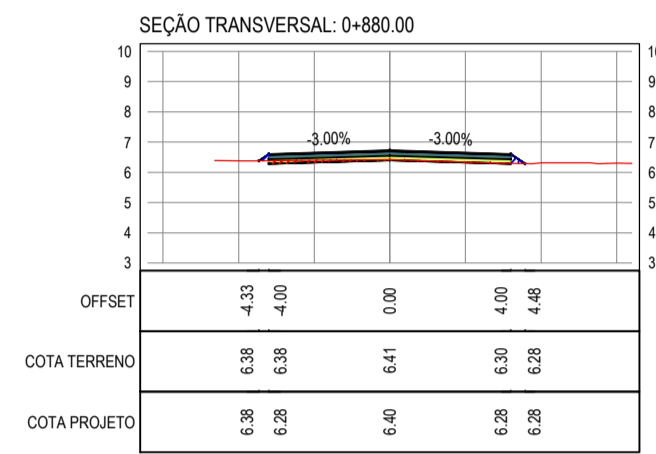
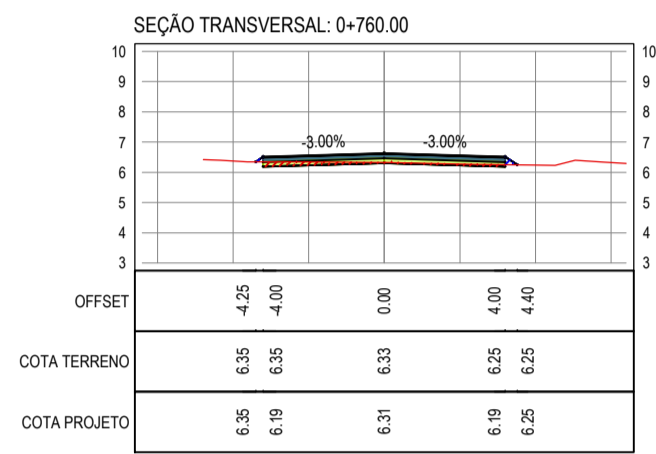
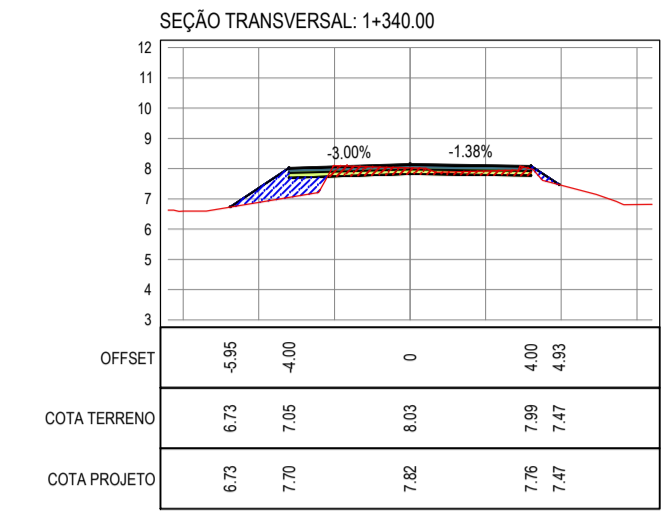
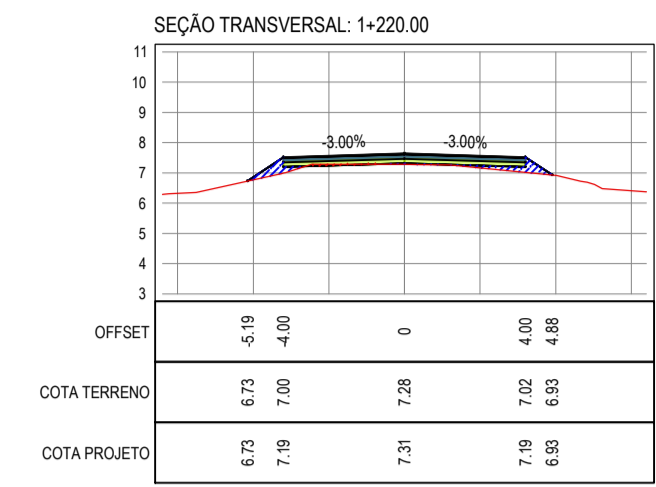
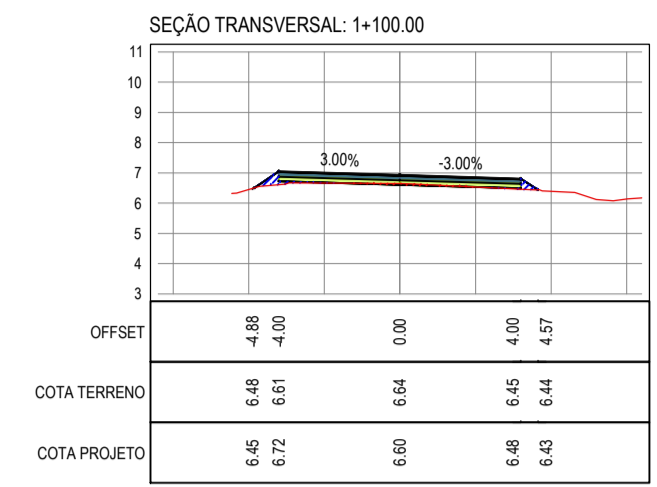
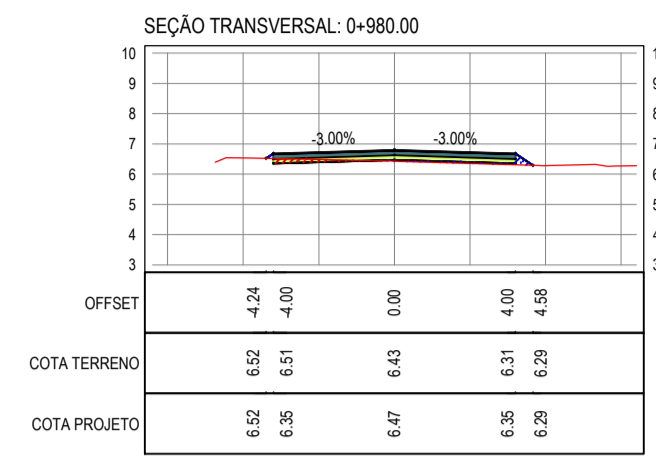
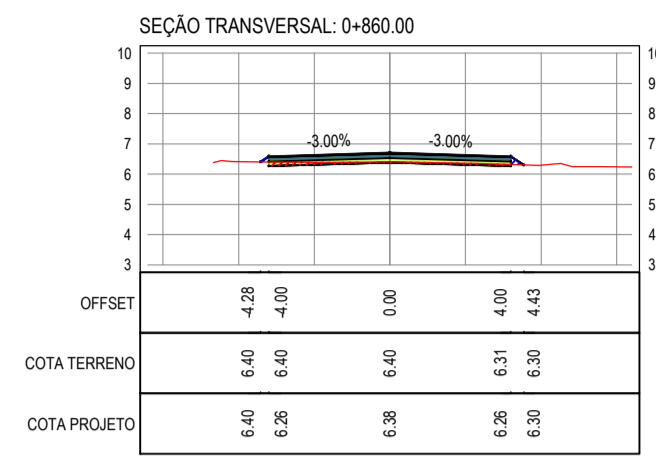
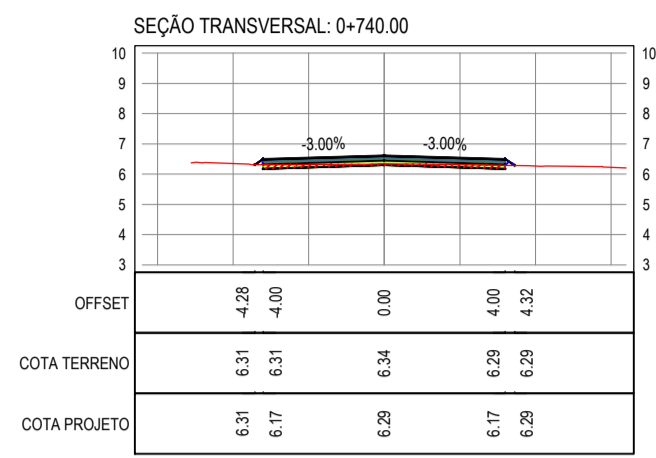
PROJETISTA: LEONARDO SILVEIRA LIMA
ENGENHEIRO CIVIL - RNP: 0911581987

APROVAÇÃO

PROPRIETÁRIO: RUA RICARDO CASTRO MACEDO, N.º 81, GAL. 13
BARRIO DAS LÍNGUAS CAVALANTE, FORTALEZA
FONE: 85 32413147 | EMAIL: GEOPAC@GEOPAC.COM.BR

PROJETO: PAVIMENTAÇÃO ASFÁLTICA DA ESTRADA DO CUMBE
PROJETO DE TERRAPLENAGEM

IDENTIFICAÇÃO DOS DESENHOS:
SEÇÕES CUMBE TRECHO 01
01 - SEÇÕES TRANSVERSAIS

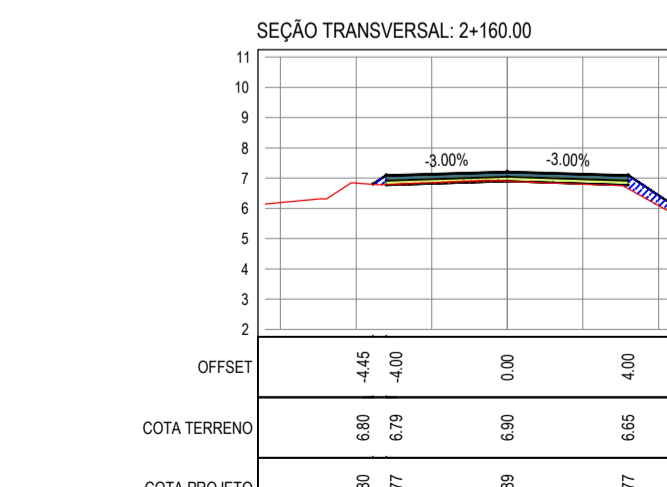
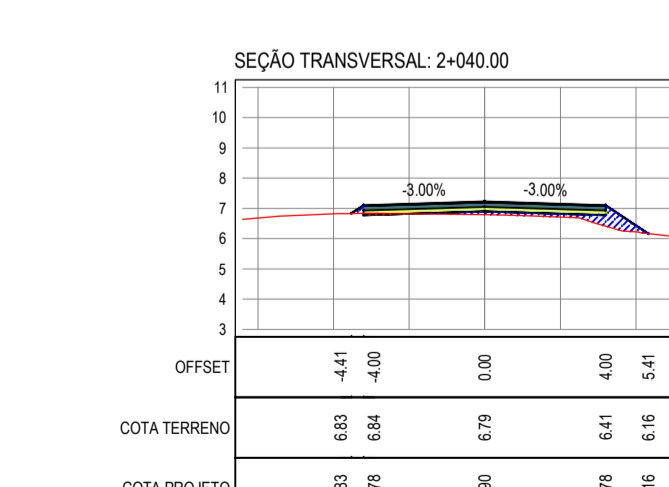
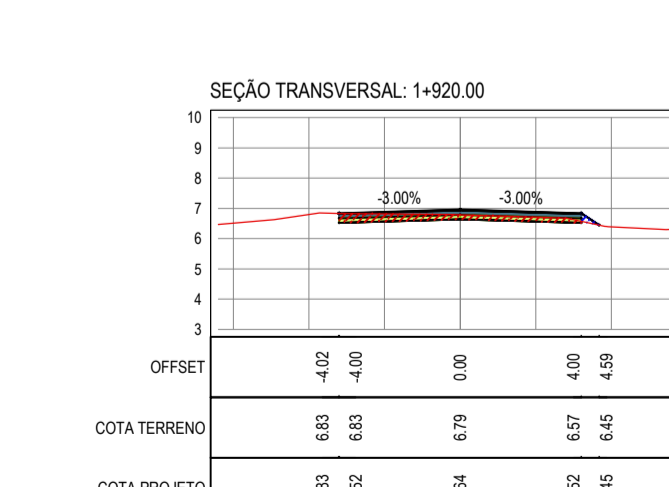
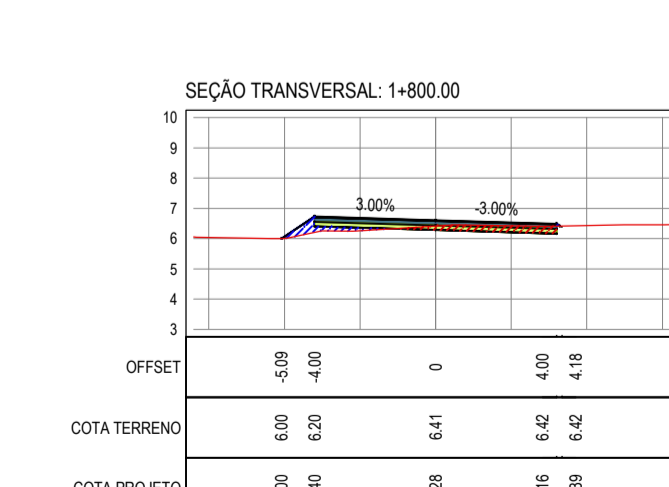
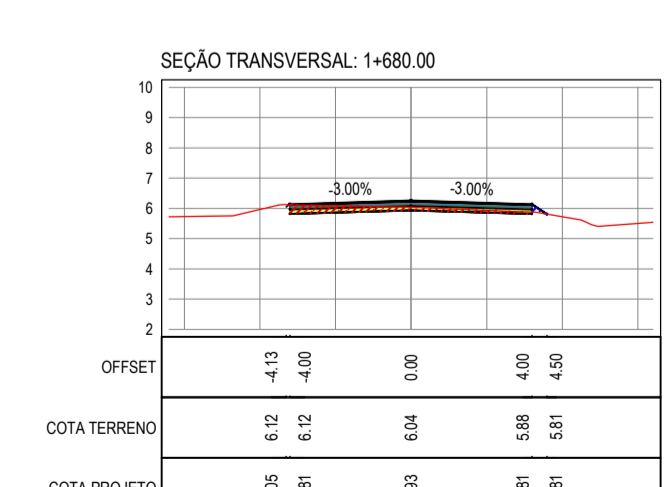
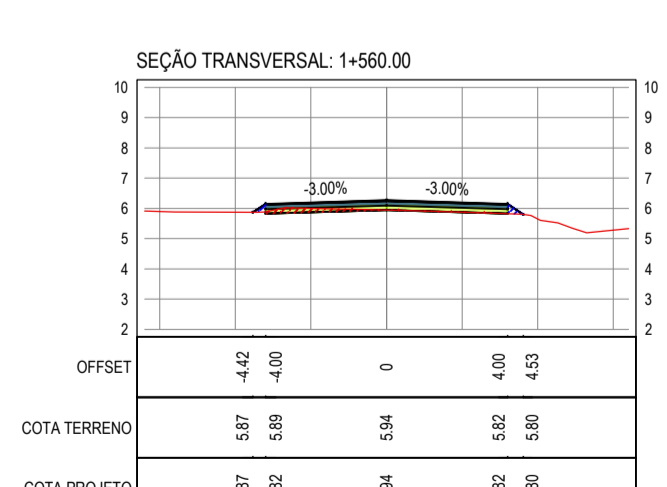
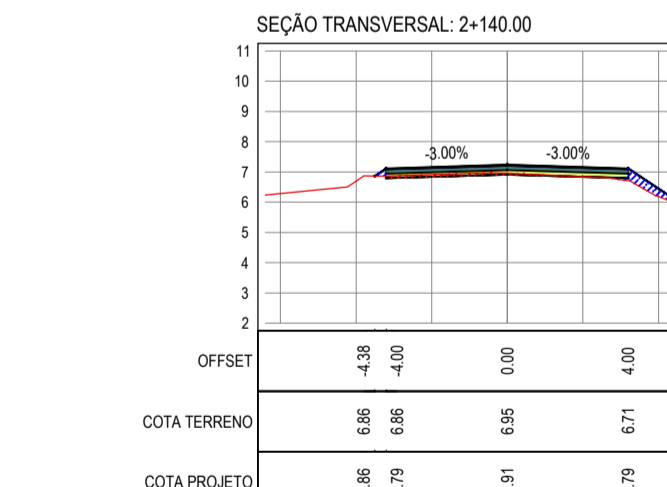
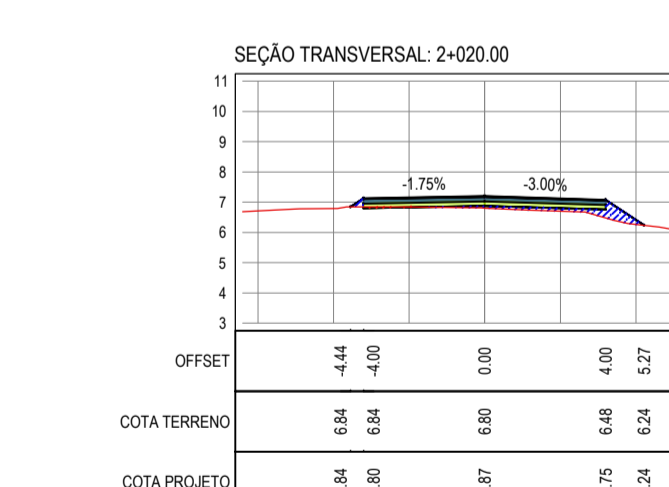
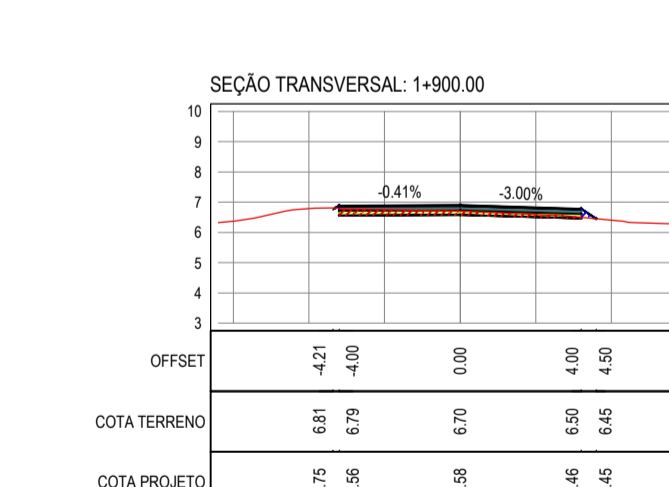
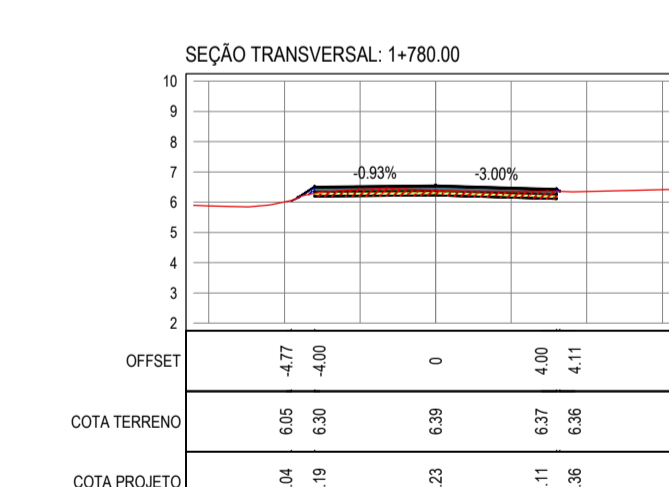
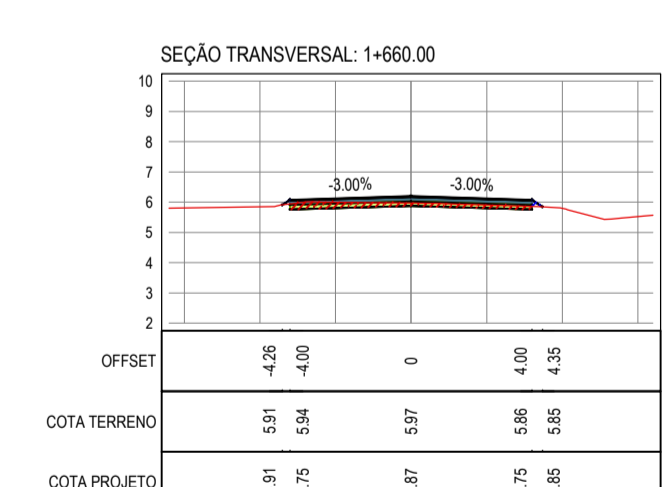
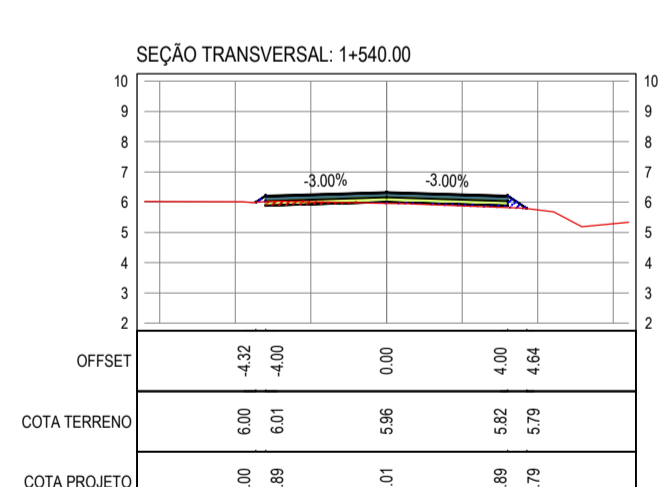
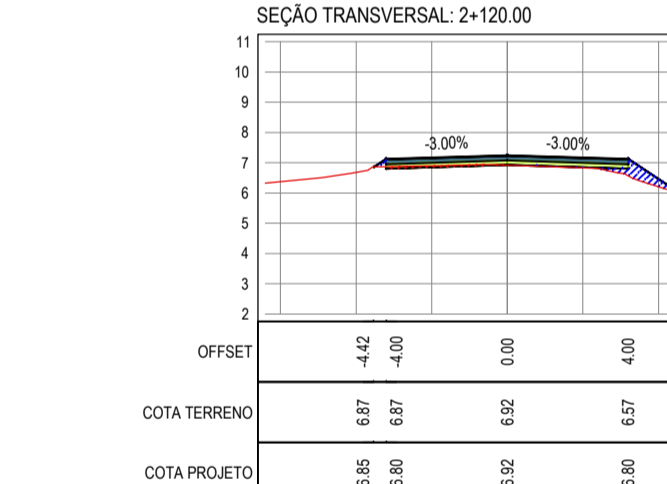
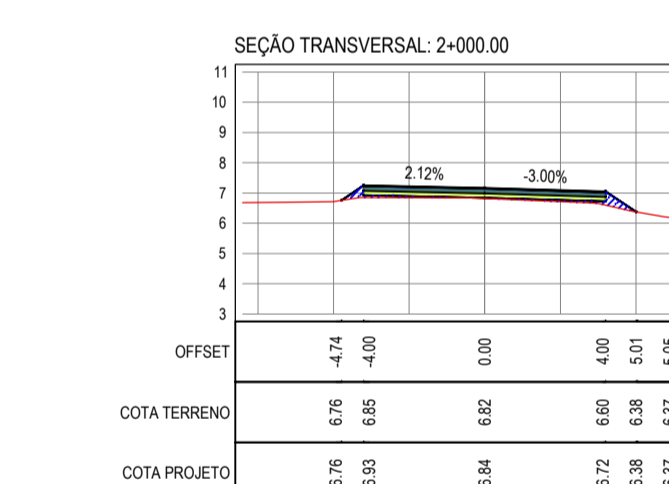
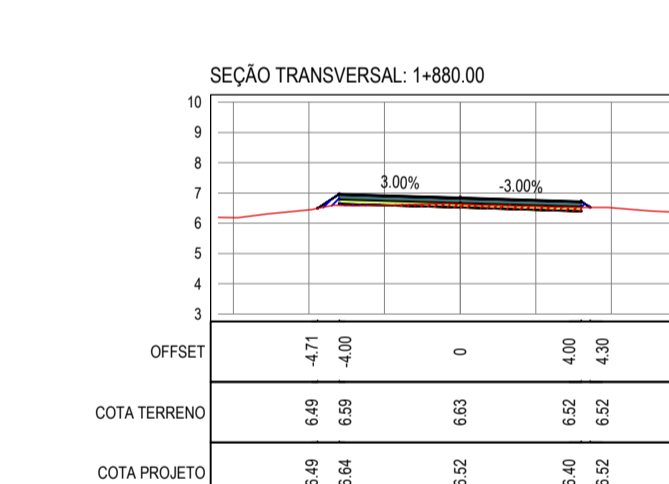
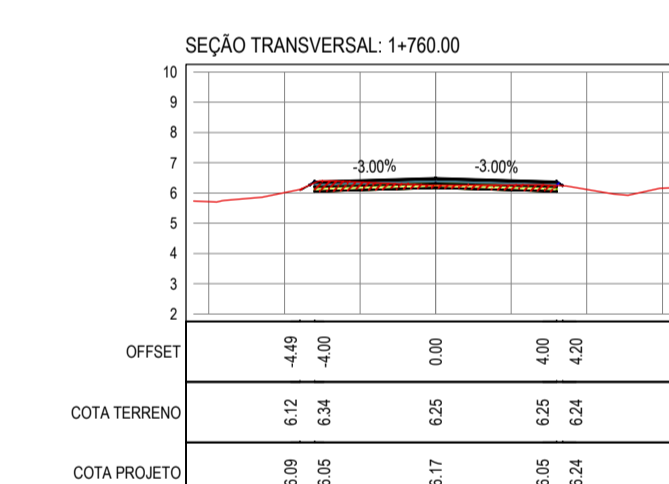
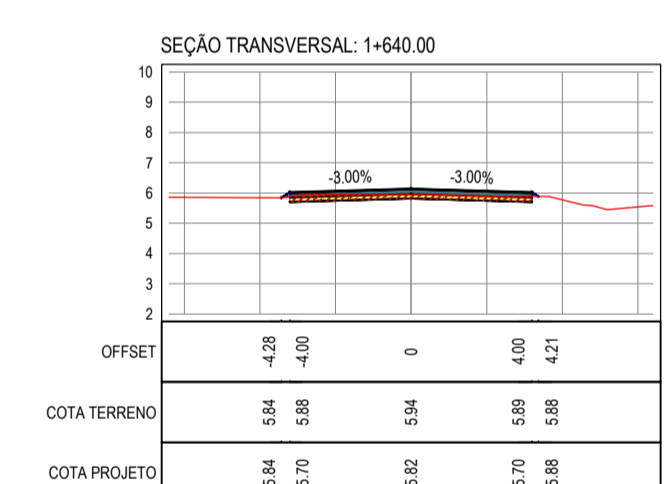
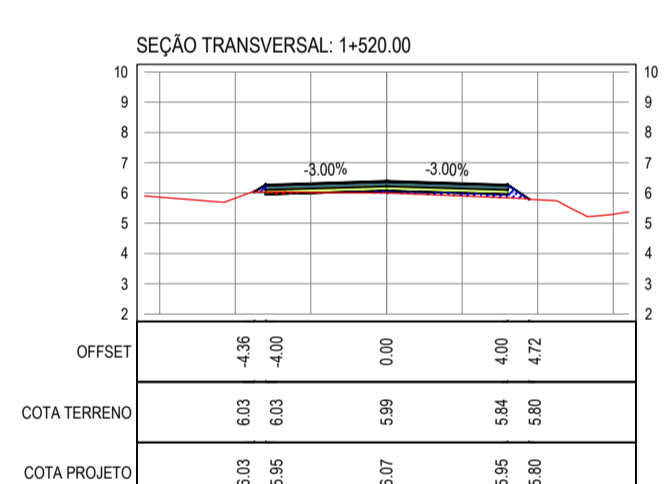
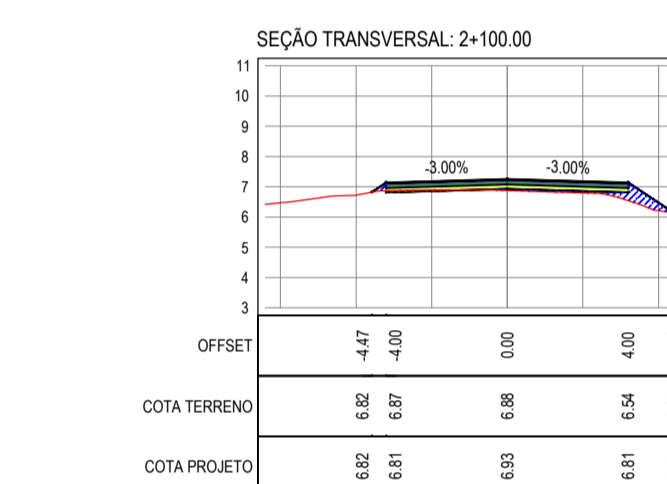
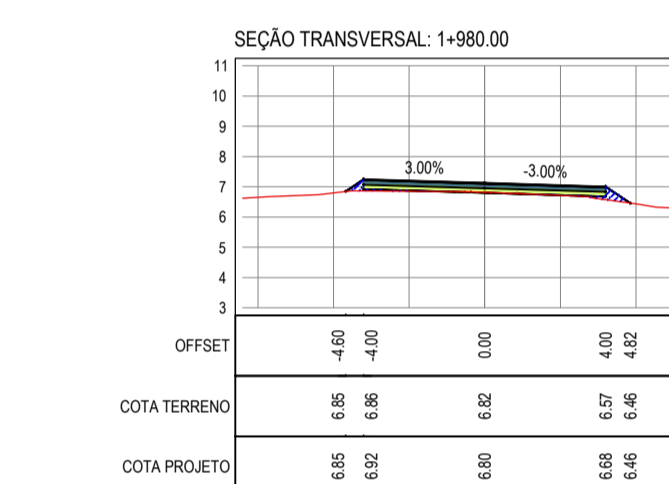
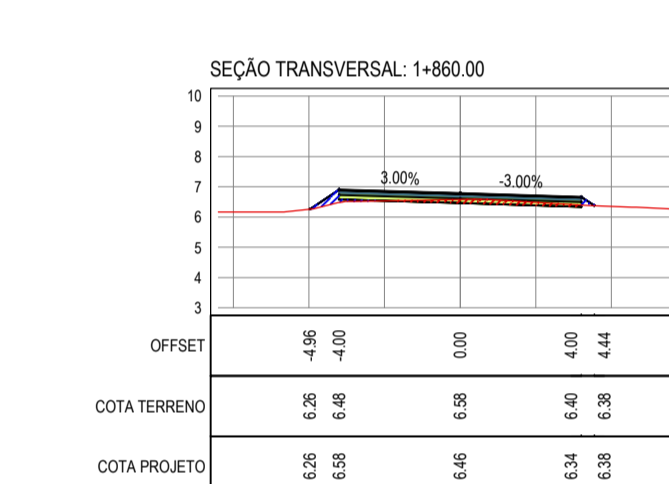
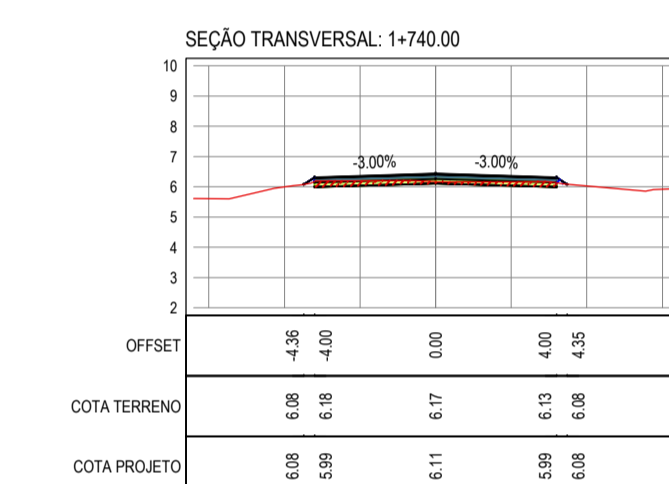
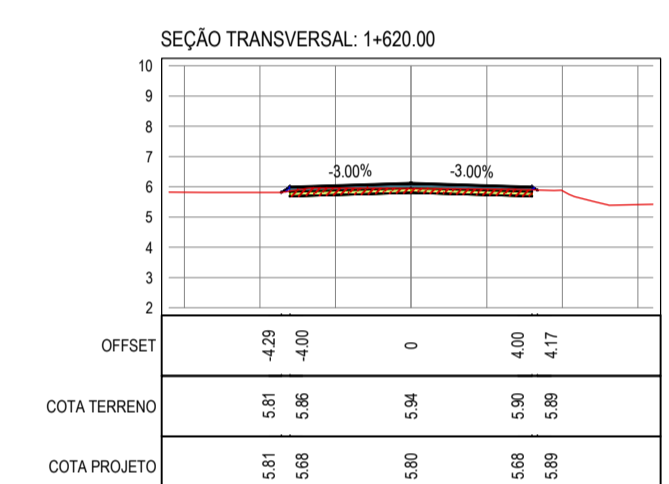
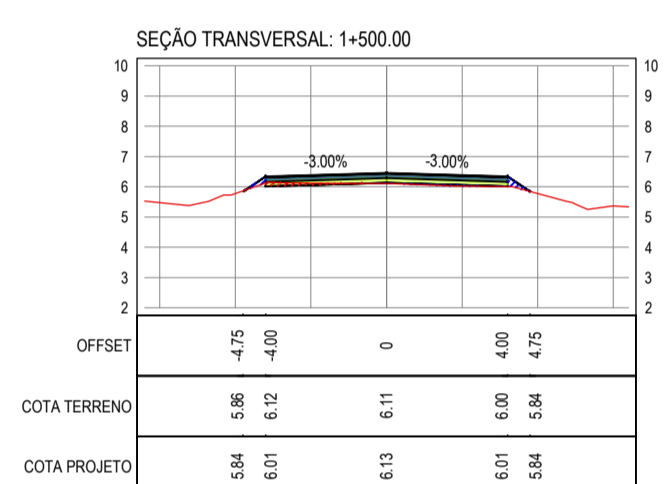
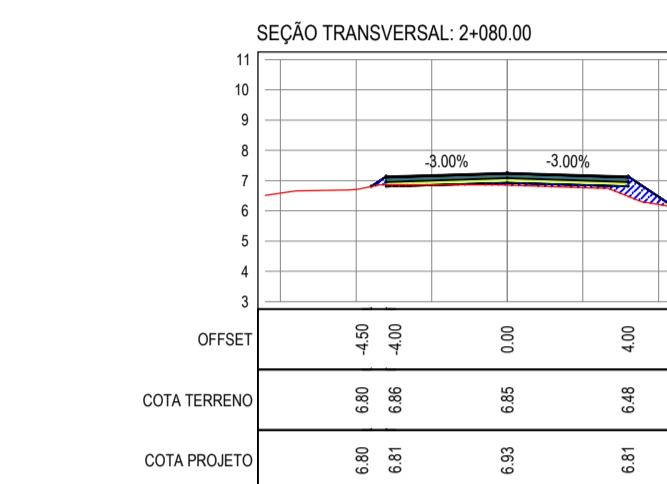
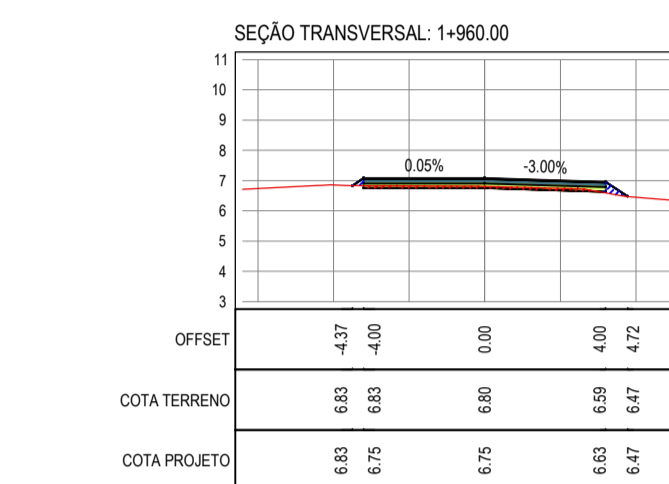
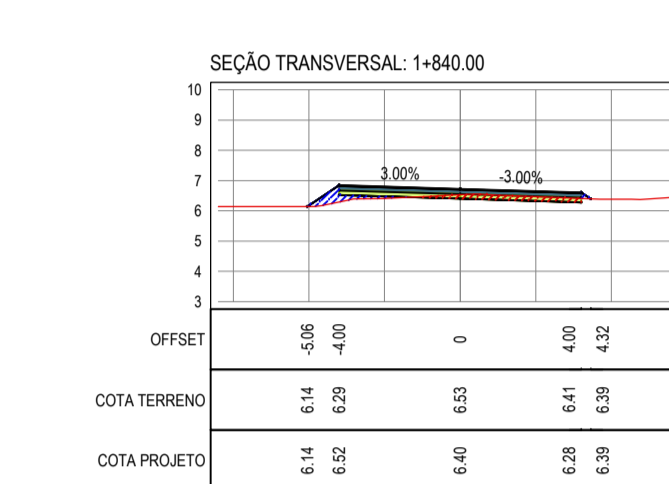
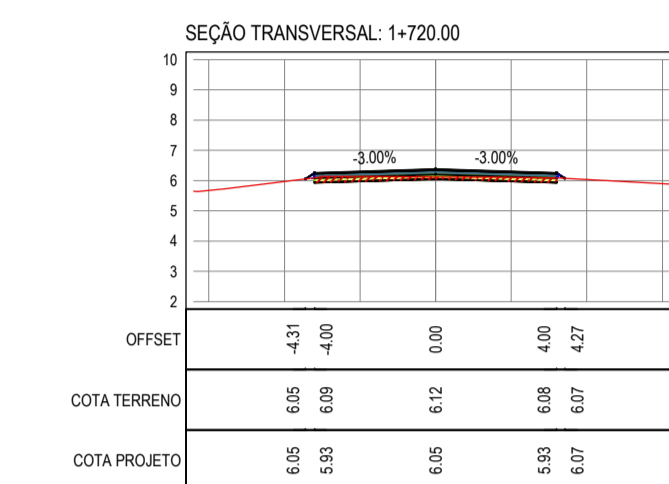
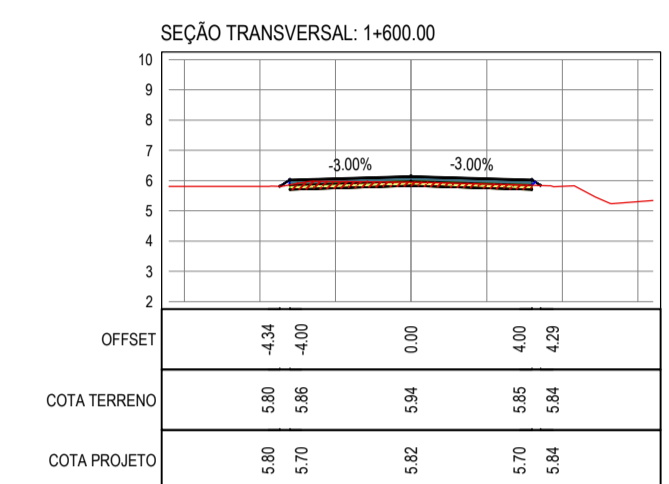
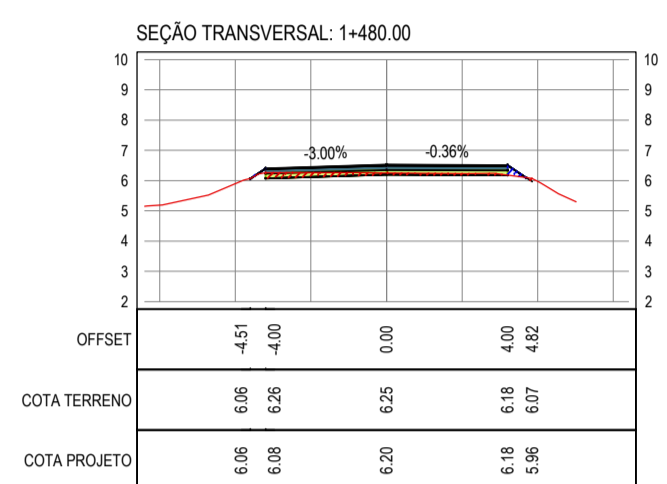
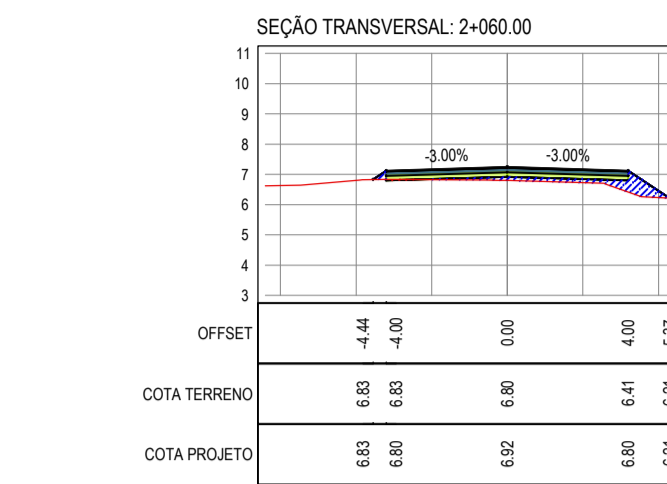
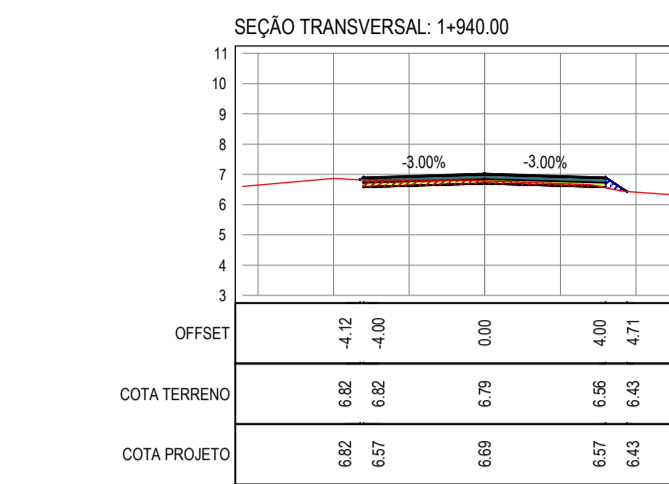
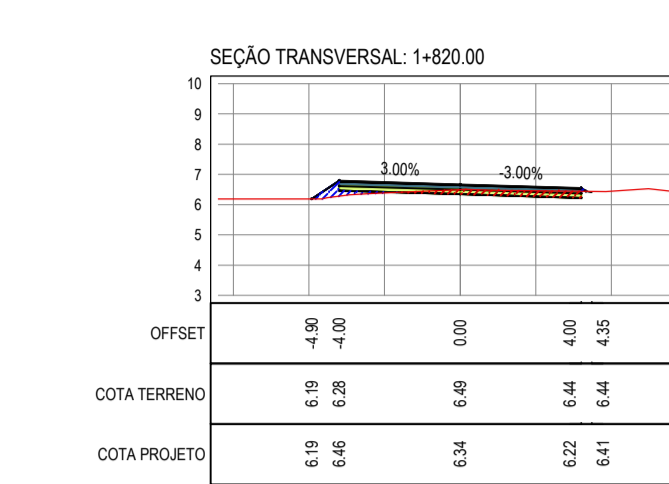
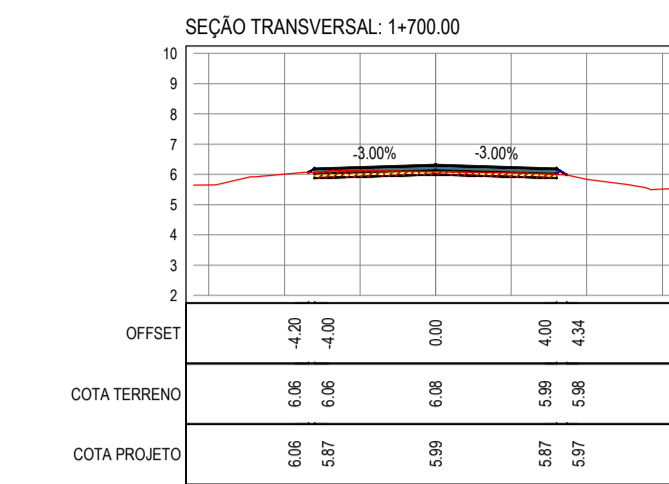
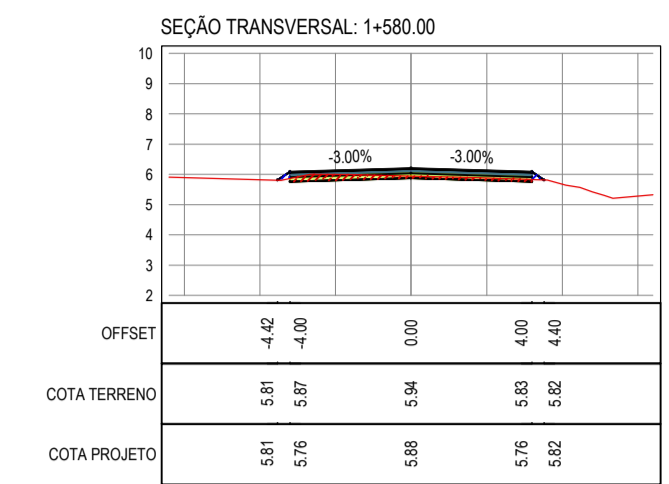
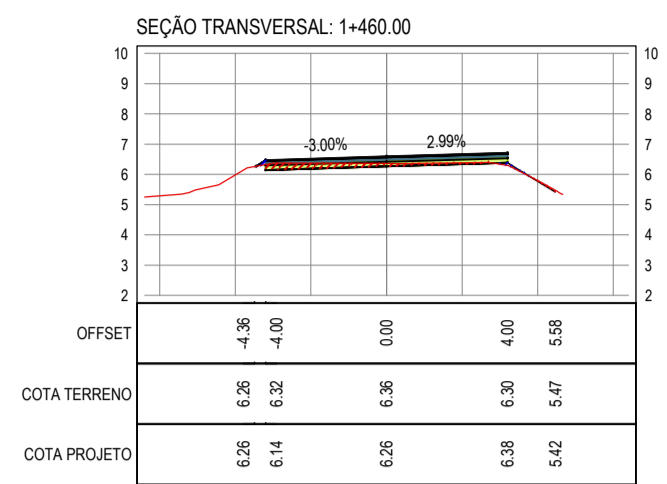


LEGENDA - EM SEÇÃO

- TERRENO NATURAL - PERFIL LONGITUDINAL
- TERRENO PROJETADO - PERFIL LONGITUDINAL
- CORTE
- ATERRO

ASSINATURAS E APROVAÇÃO

PROJETISTA	PROPRIETÁRIO
LEONARDO SILVEIRA LIMA ENGENHEIRO CIVIL - RNP: 091551987	
APROVAÇÃO	
PREFEITURA MUNICIPAL DE ARACATI	
PROJETO: PAVIMENTAÇÃO ASFÁLTICA DA ESTRADA DO CUMBE	
PROJETO DE TERRAPLENAGEM	
IDENTIFICAÇÃO DOS DESENHOS: SEÇÕES CUMBE TRECHO 01 01 - SEÇÕES TRANSVERSAIS	



LEGENDA - EM SEÇÃO

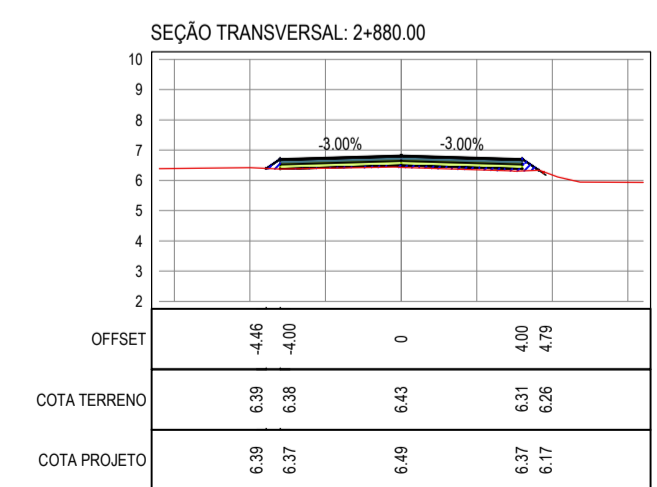
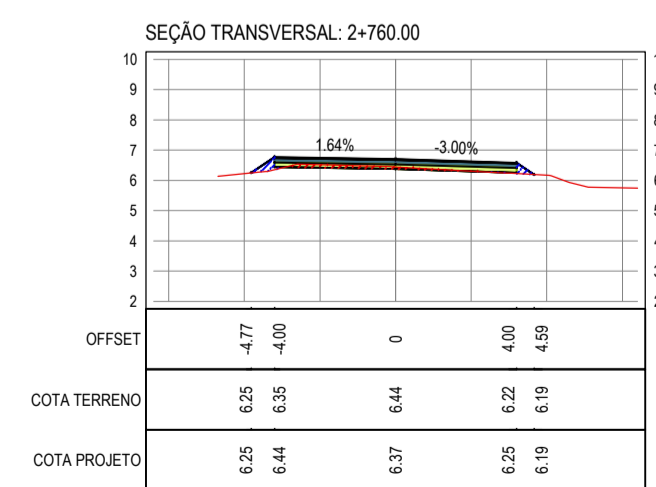
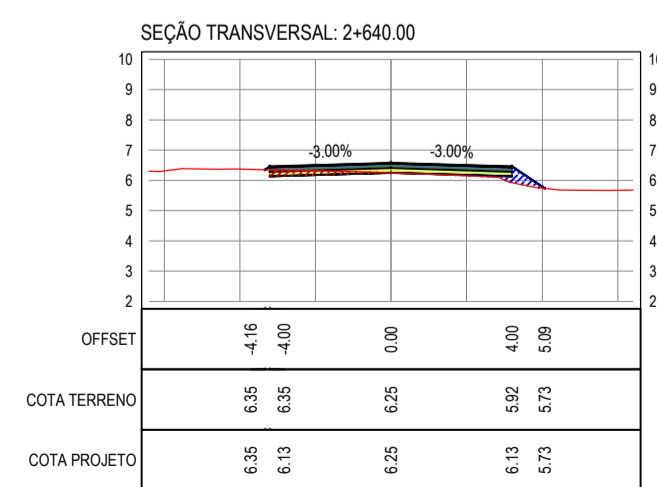
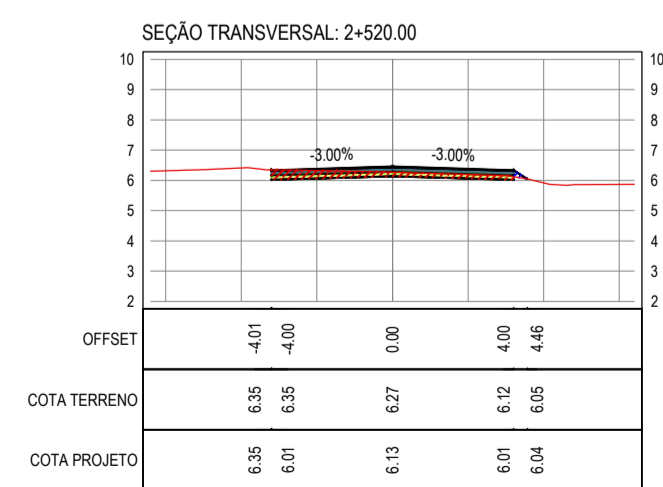
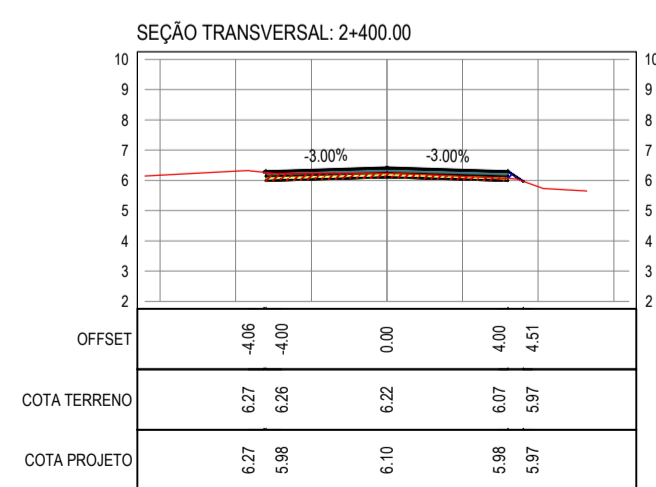
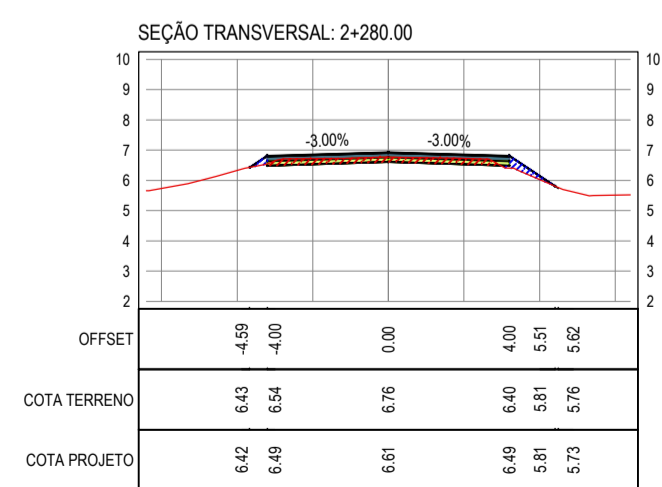
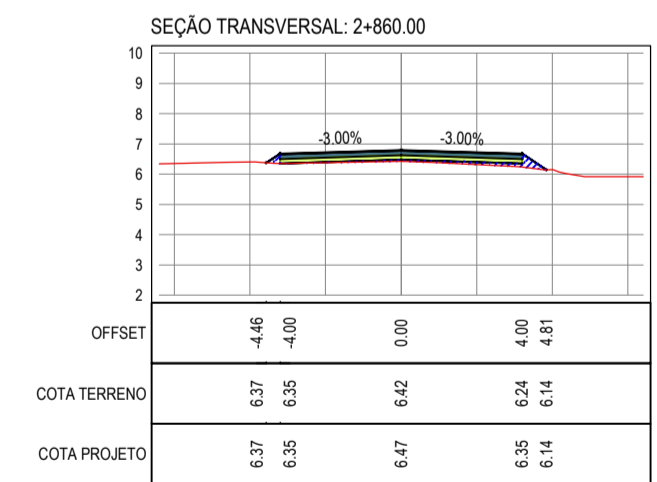
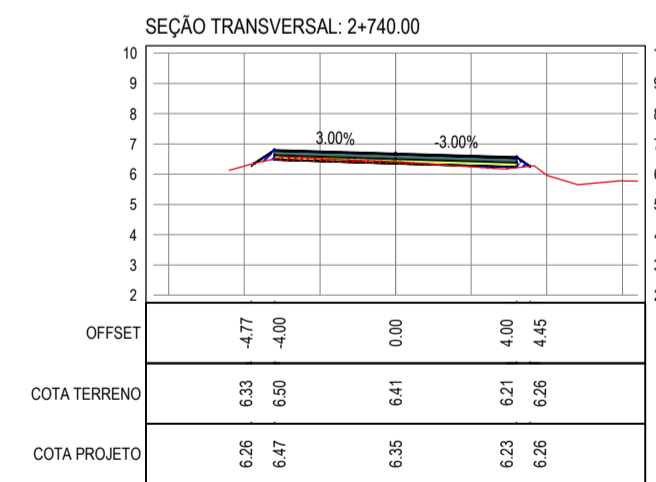
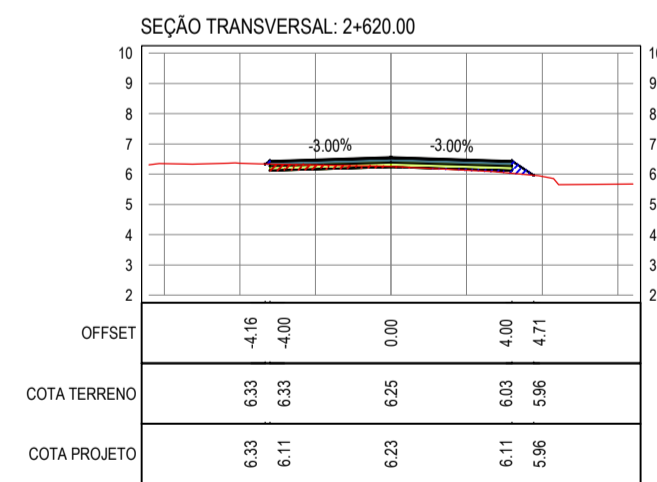
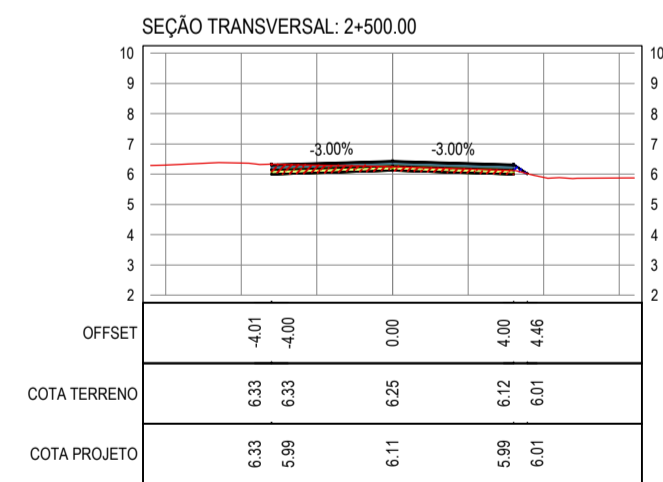
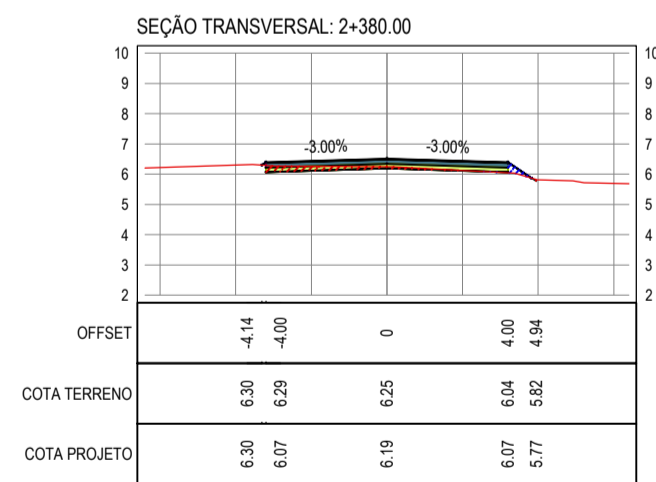
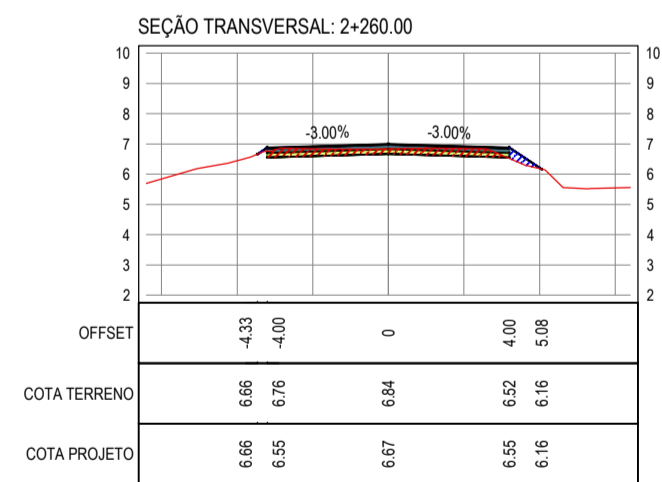
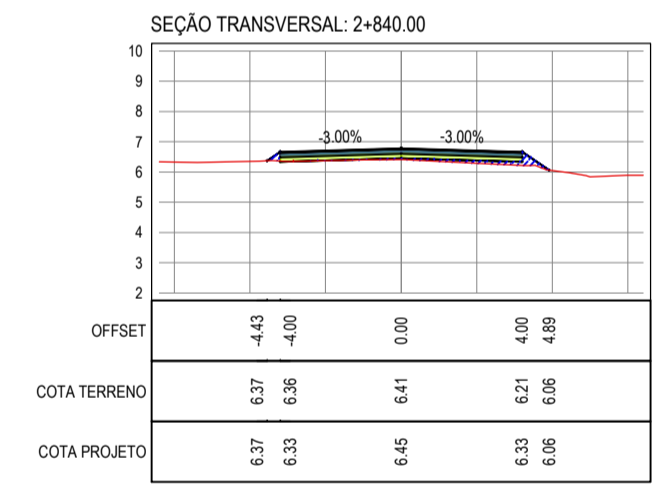
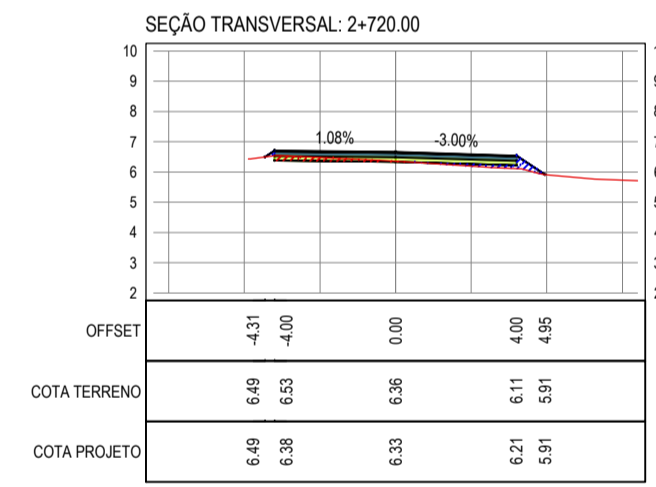
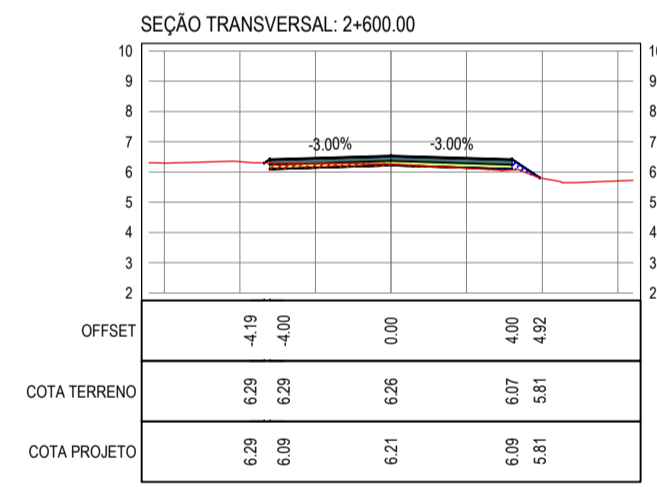
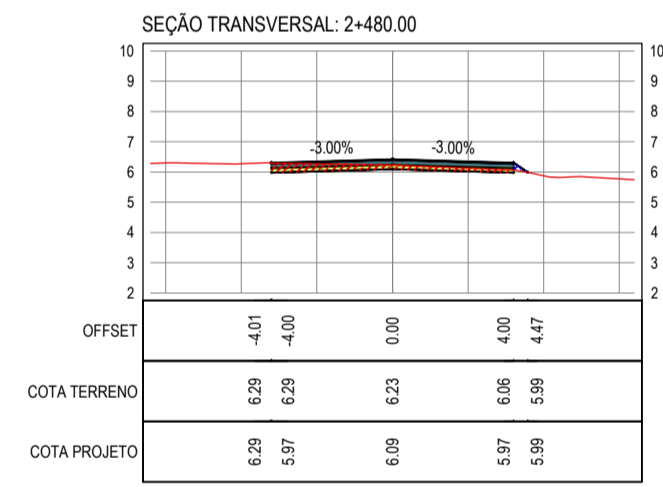
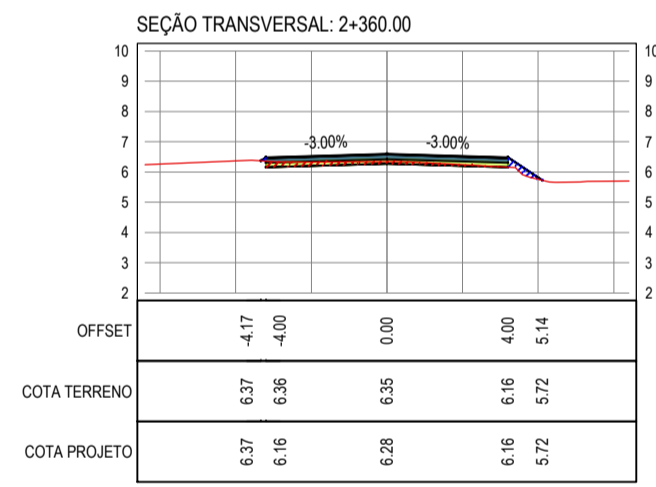
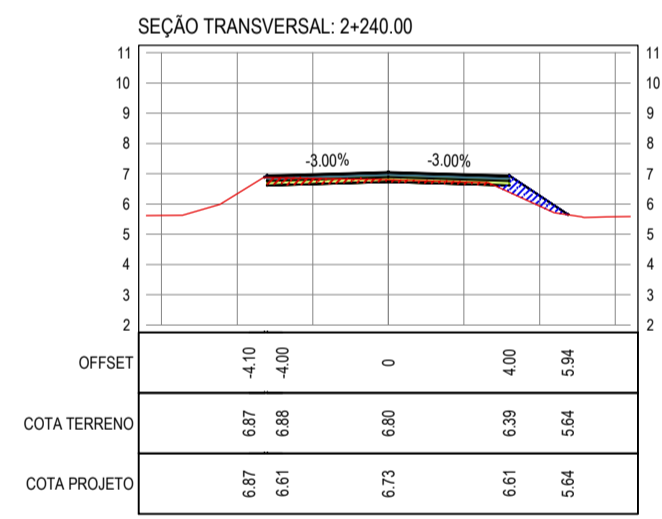
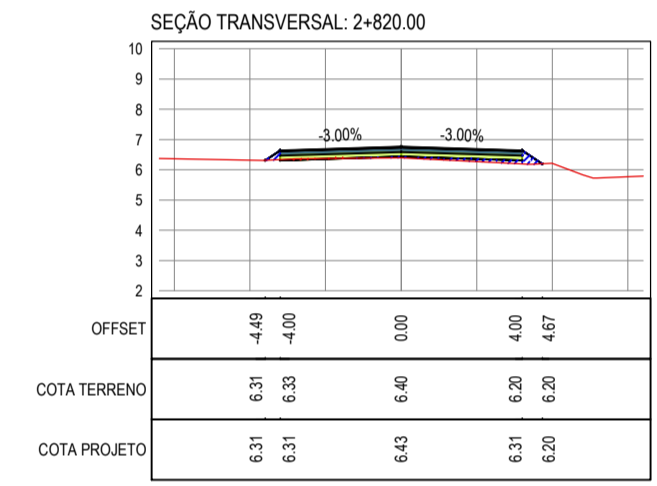
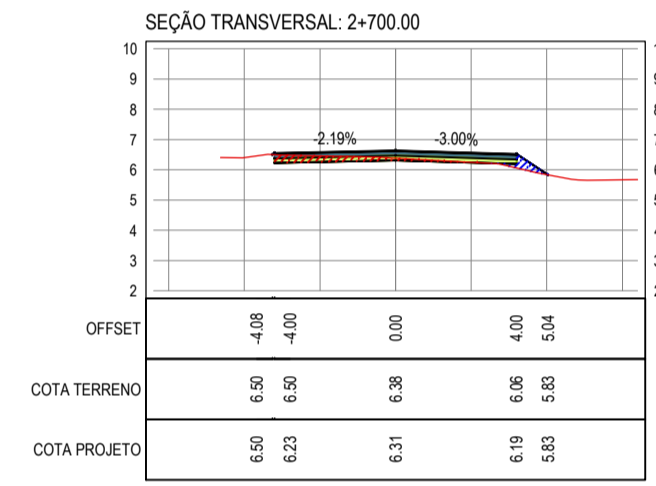
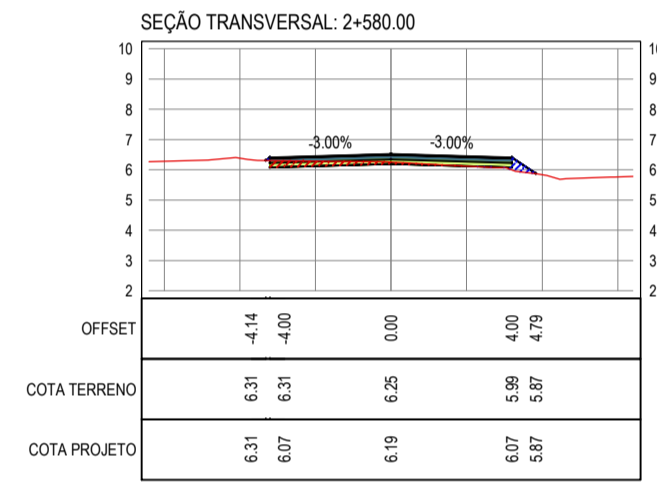
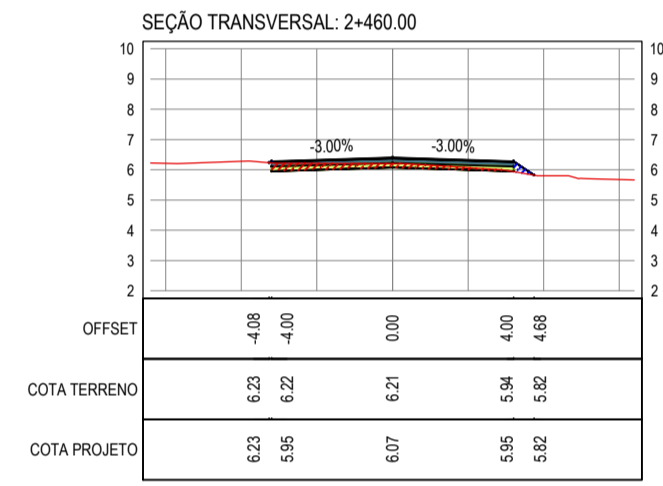
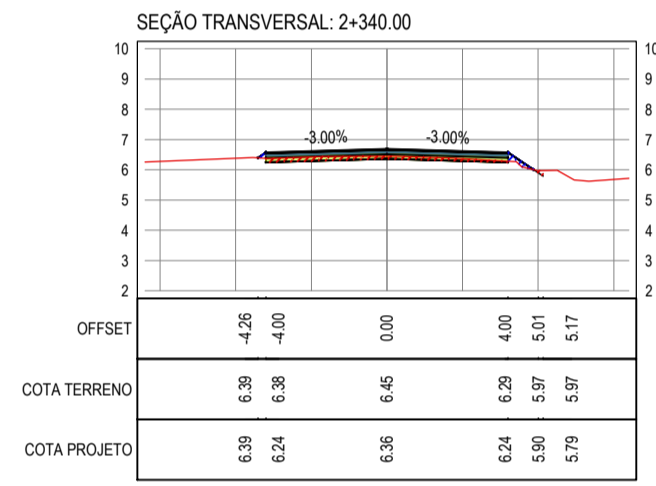
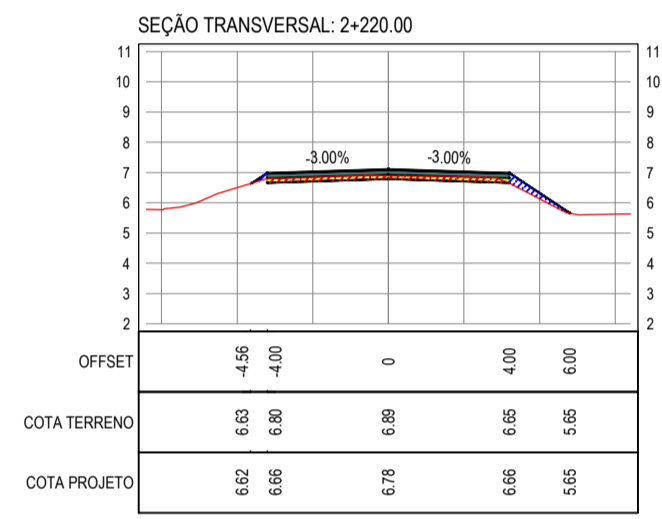
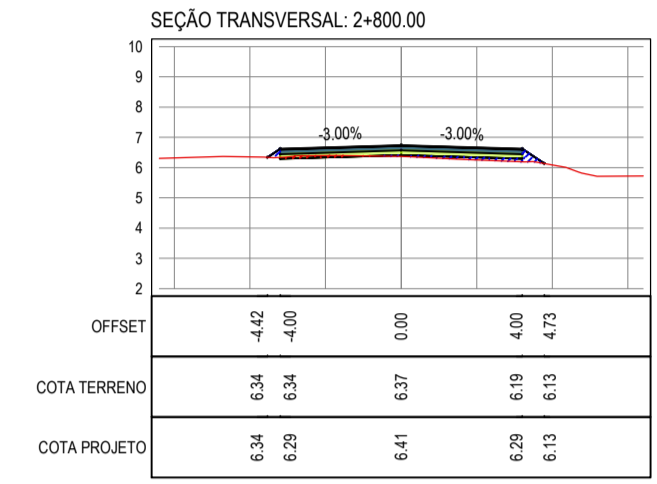
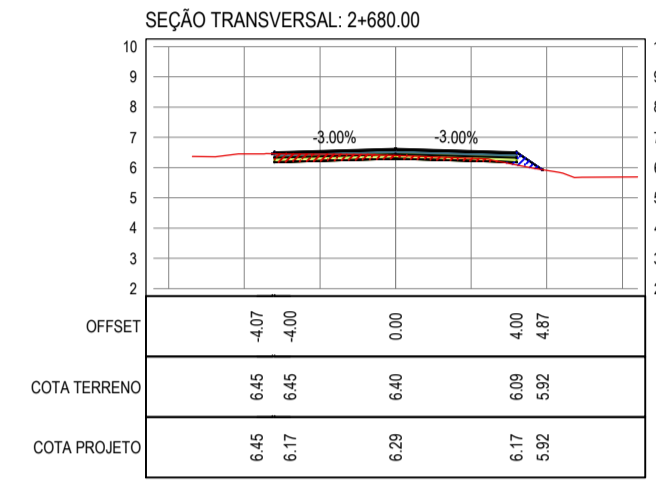
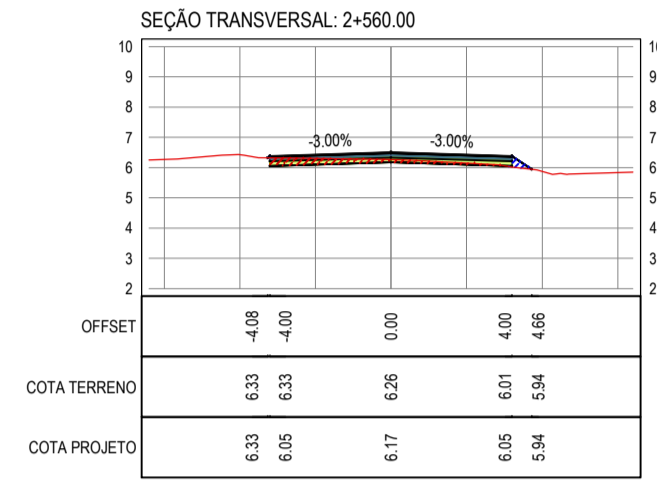
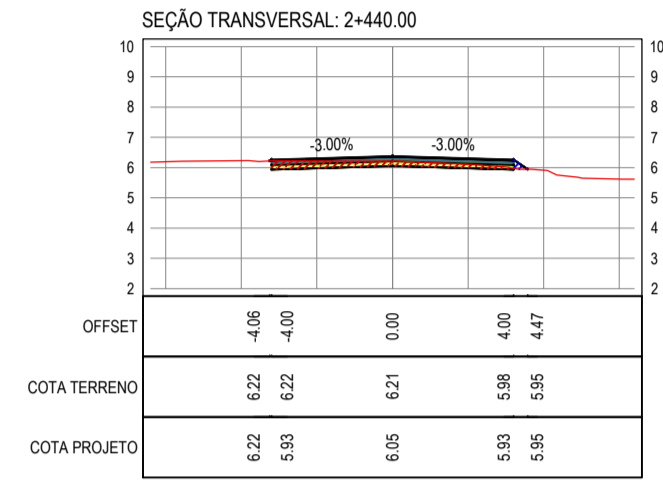
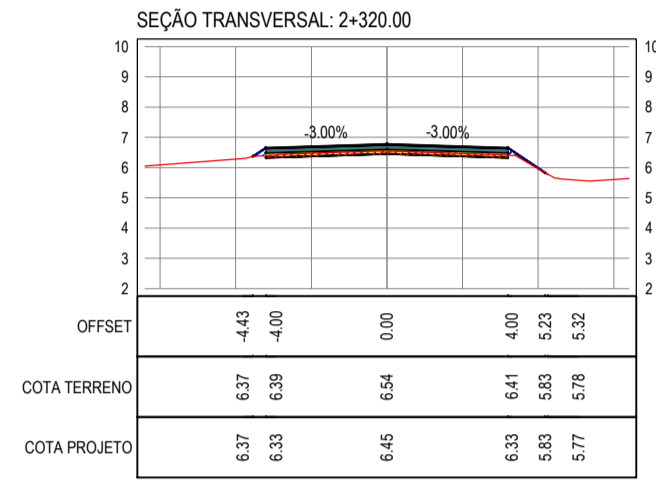
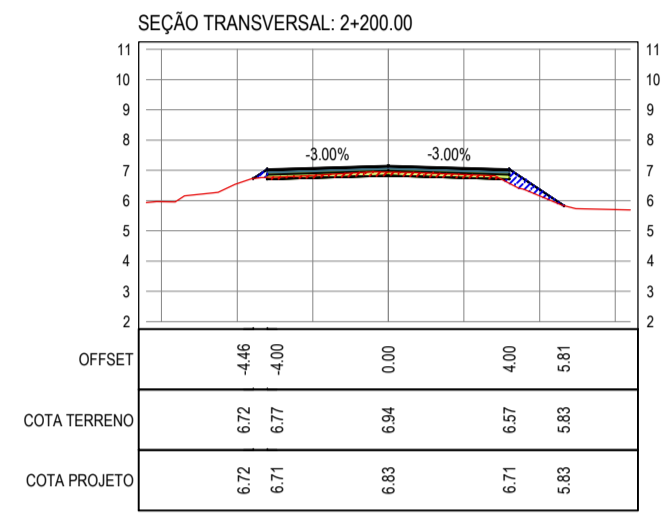
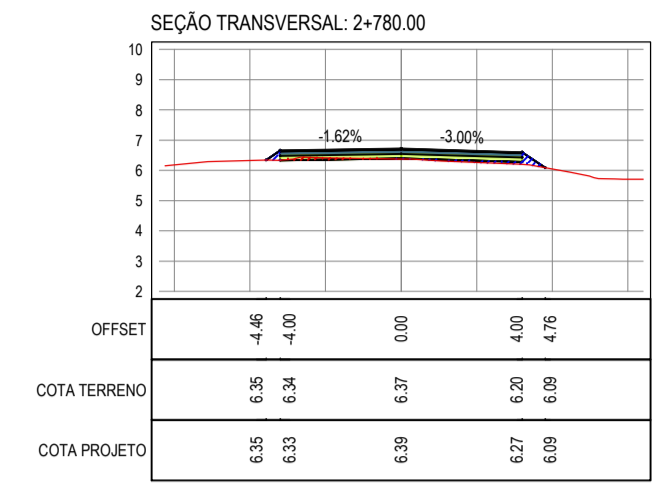
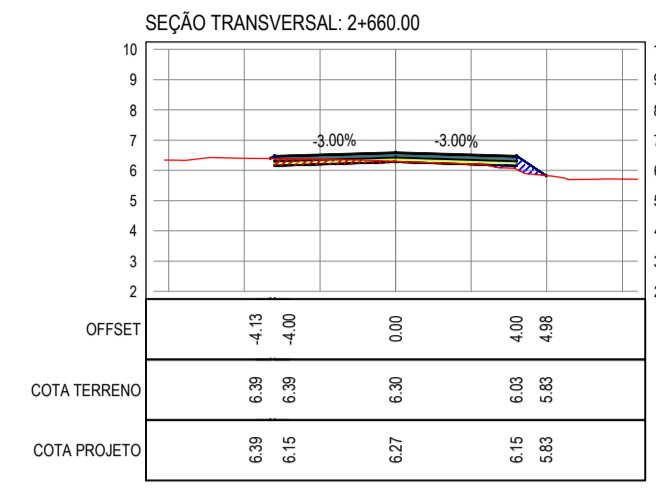
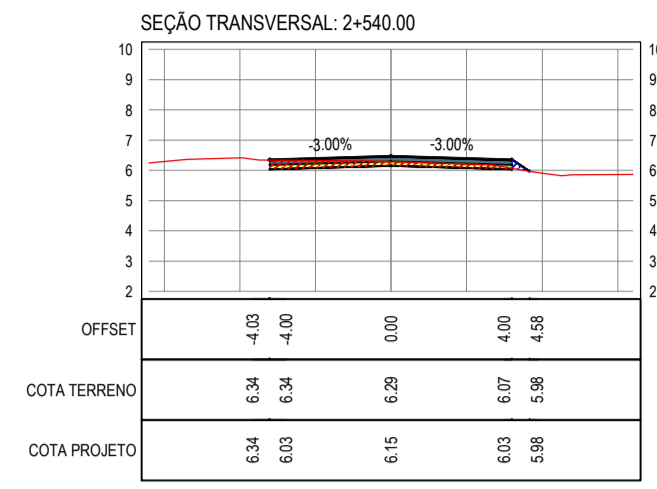
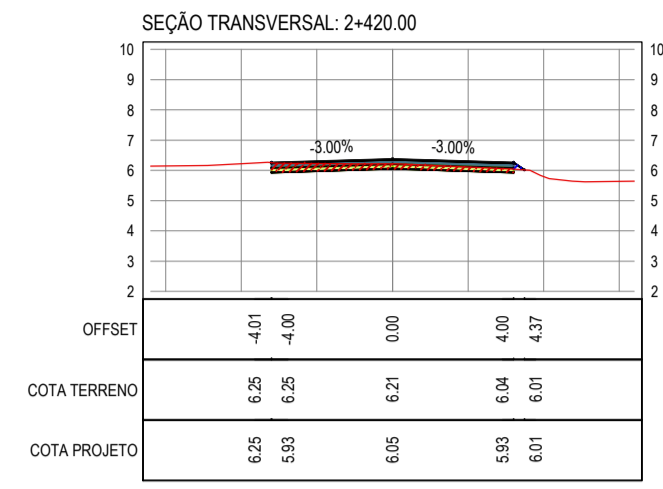
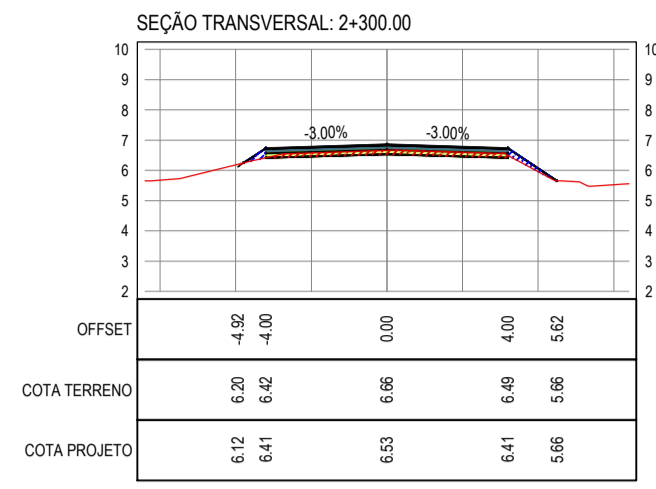
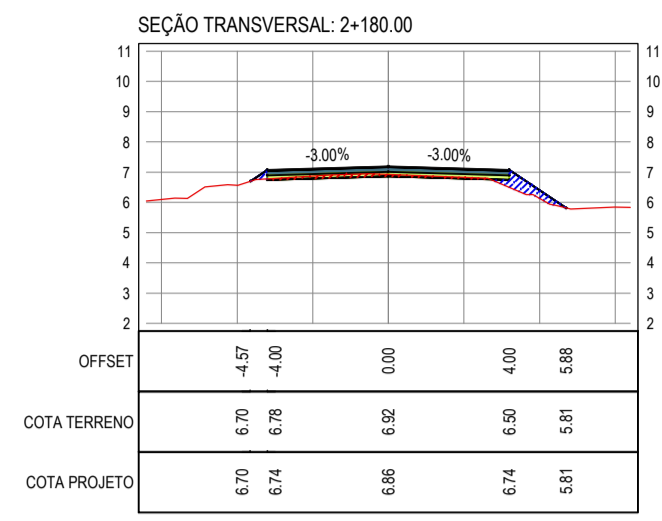
- TERRENO NATURAL - PERFIL LONGITUDINAL
- TERRENO PROJETADO - PERFIL LONGITUDINAL
- CORTE
- ATERRO

ASSINATURAS E APROVAÇÃO

PROPRIETÁRIO: LEONARDO SILVEIRA LIMA
ENGENHEIRO CIVIL - RNP: 0911581987

PROJETO: PAVIMENTAÇÃO ASFÁLTICA DA ESTRADA DO CUMBE
PROJETO DE TERRAPLENAGEM

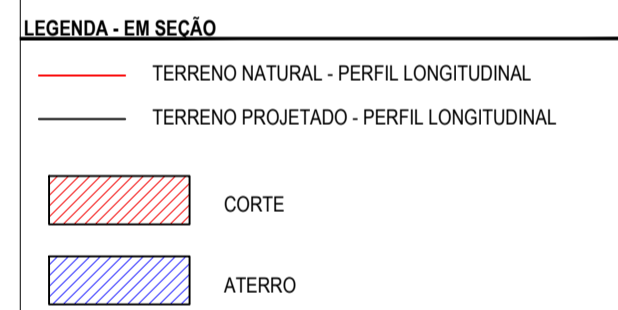
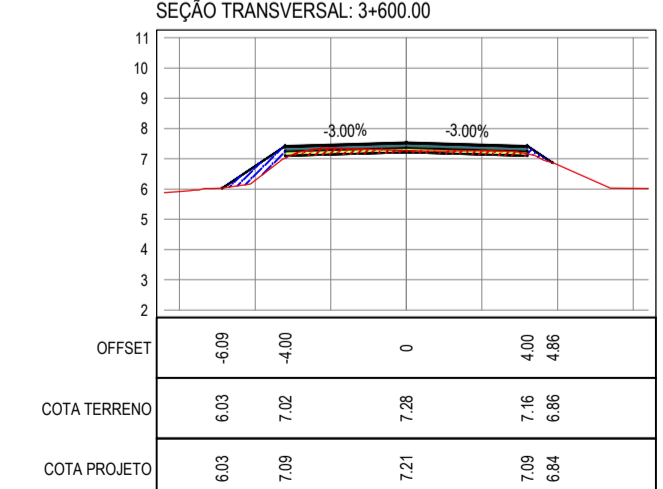
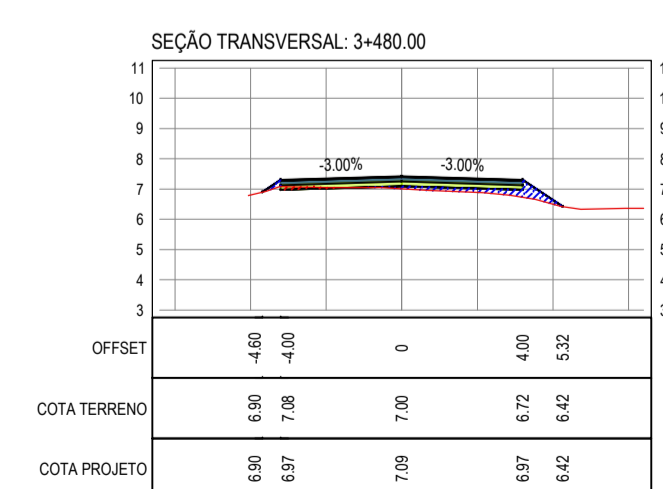
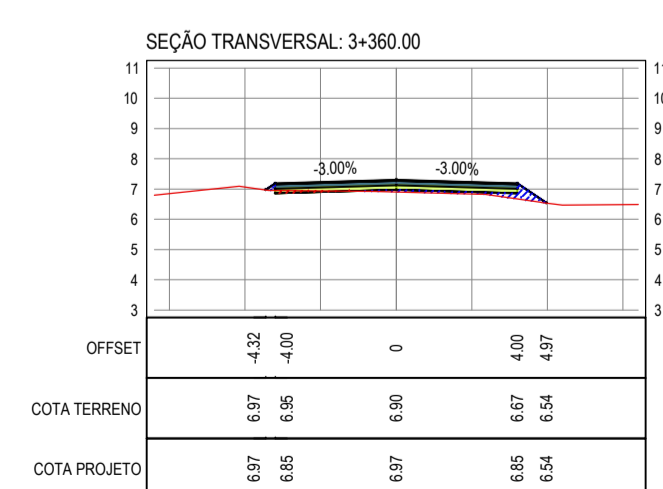
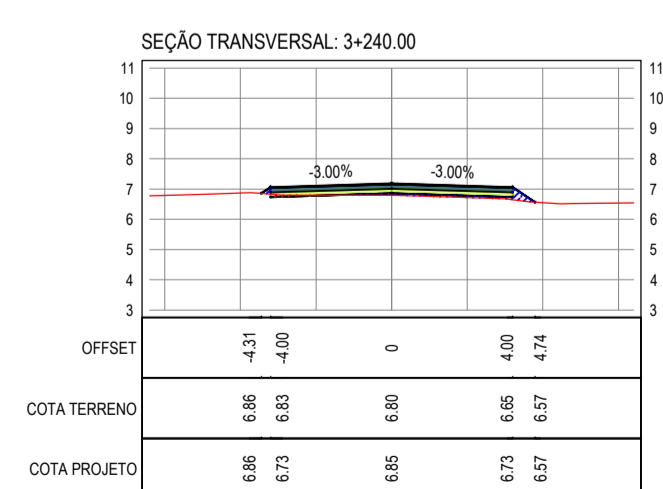
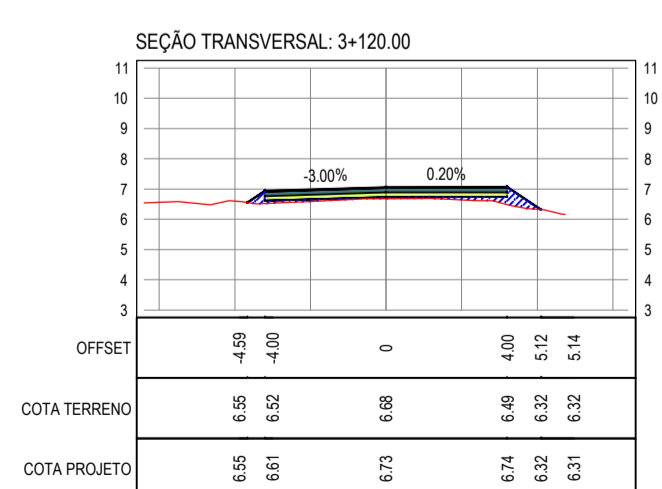
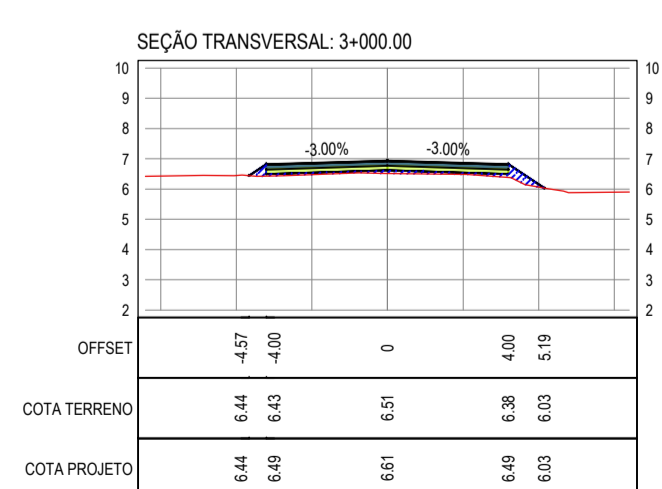
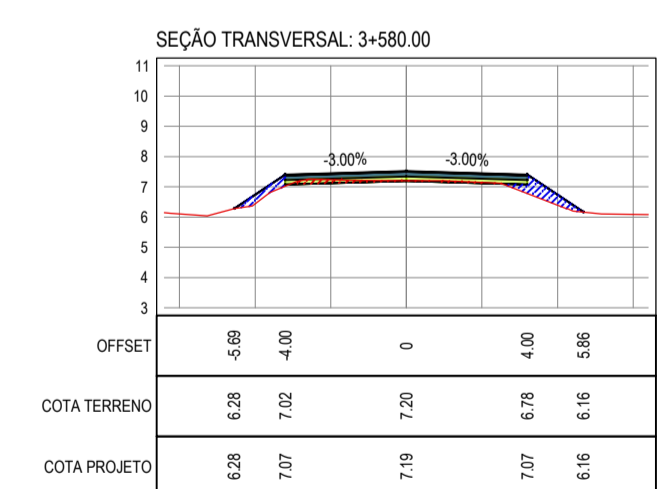
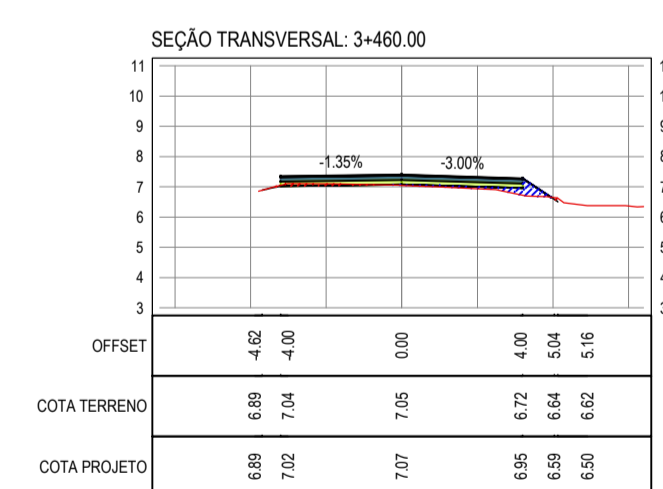
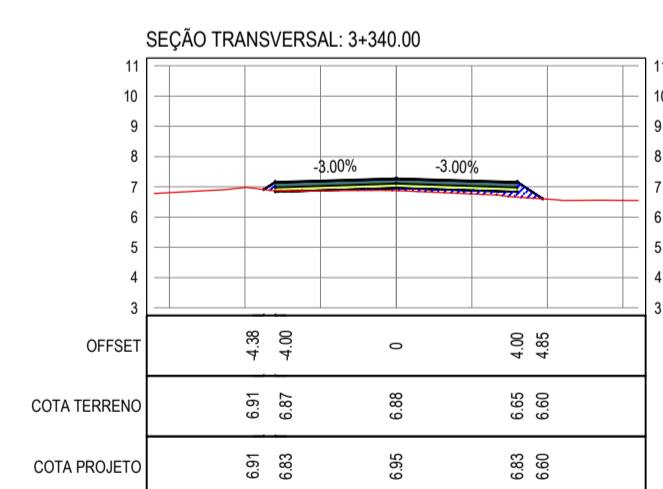
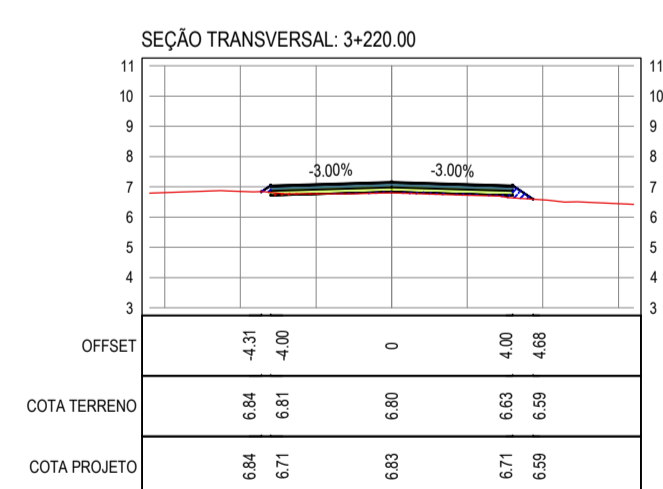
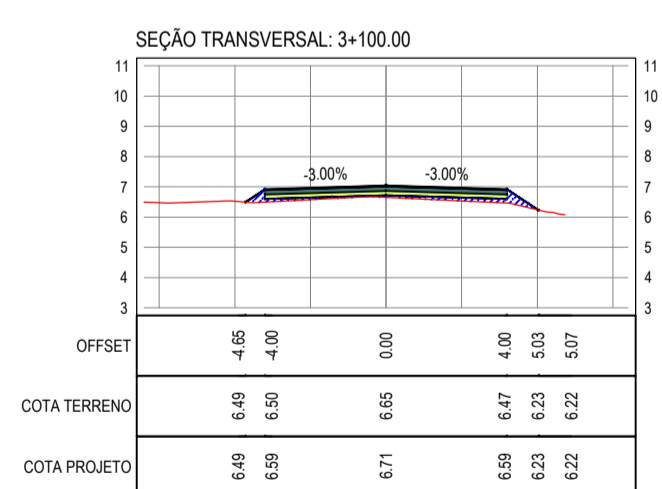
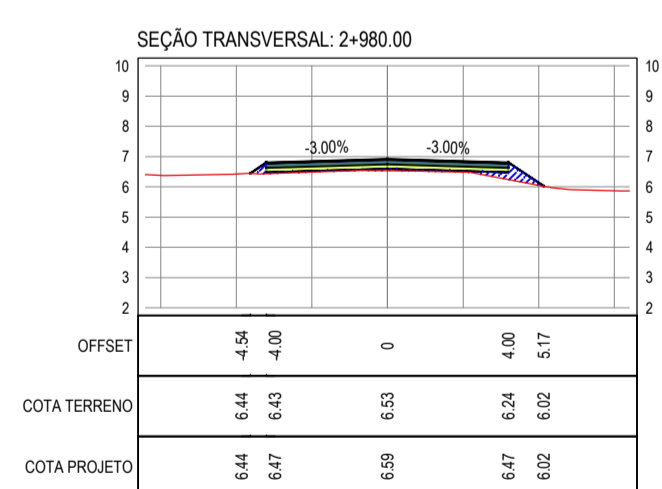
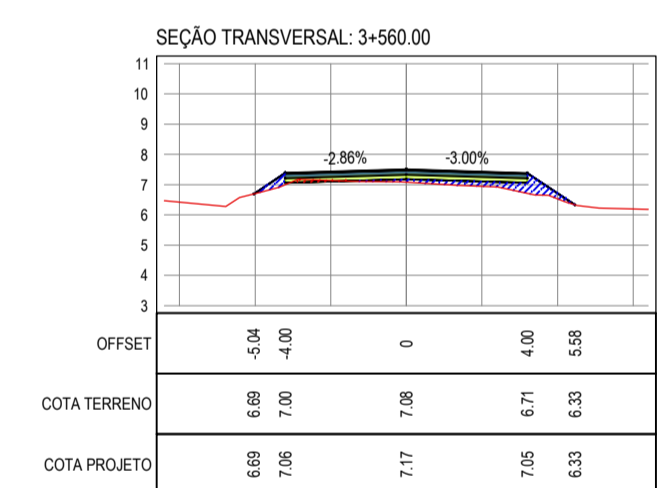
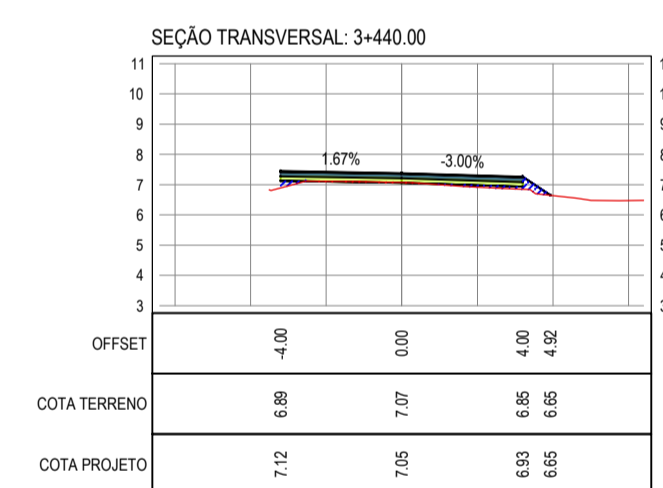
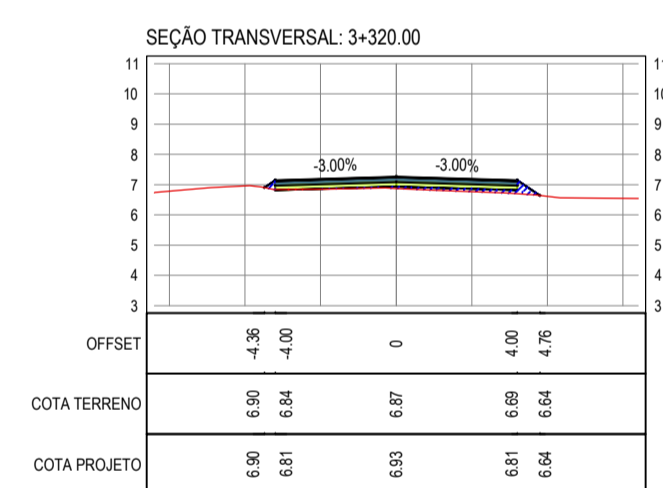
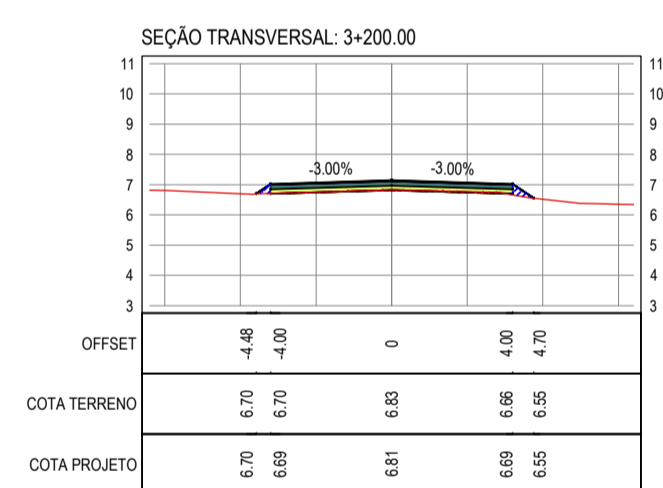
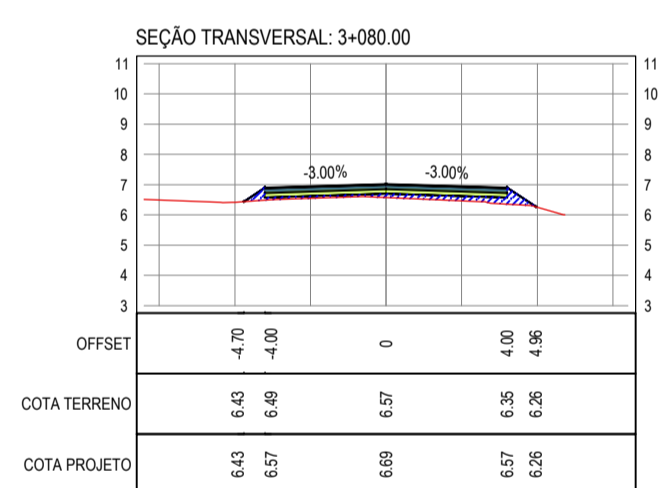
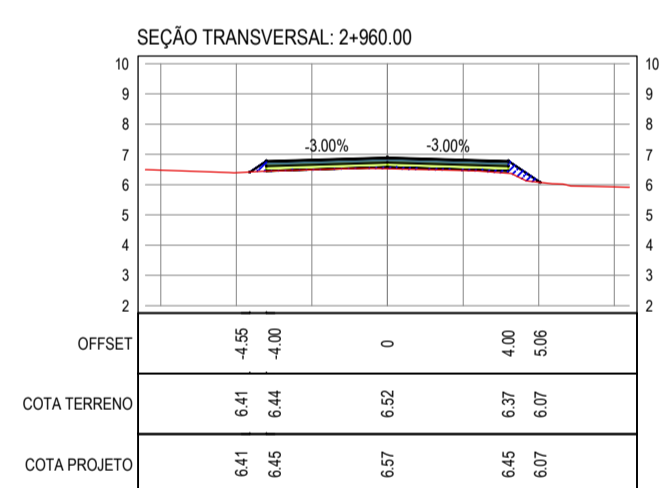
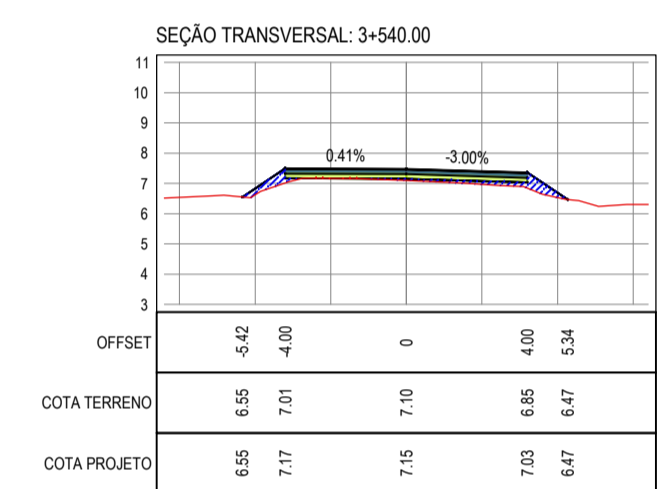
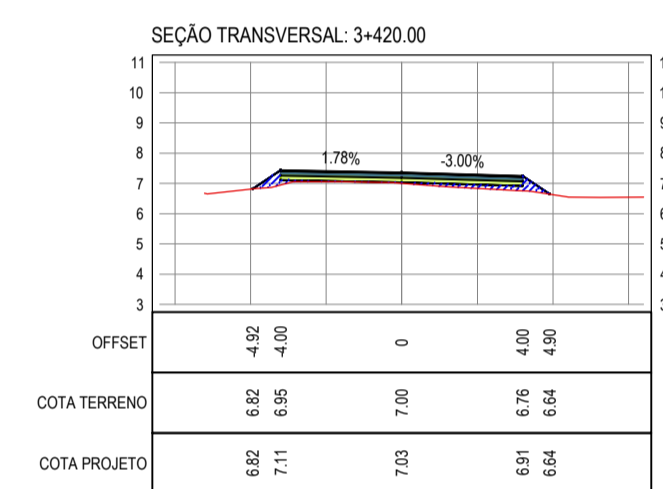
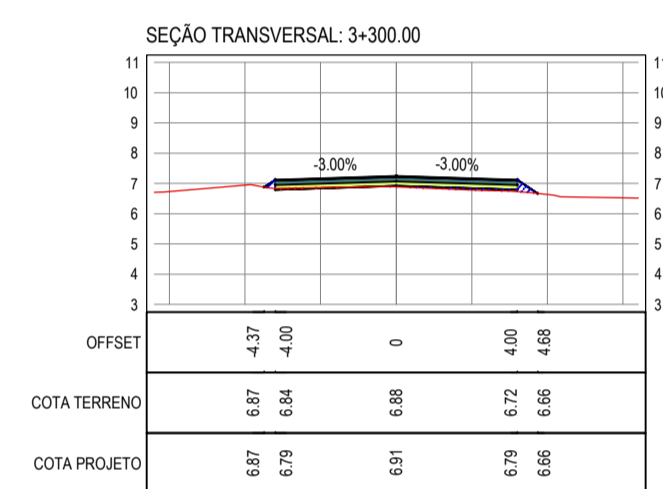
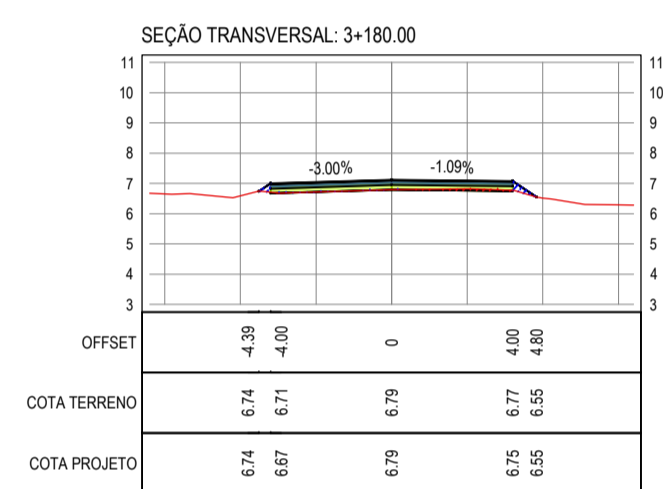
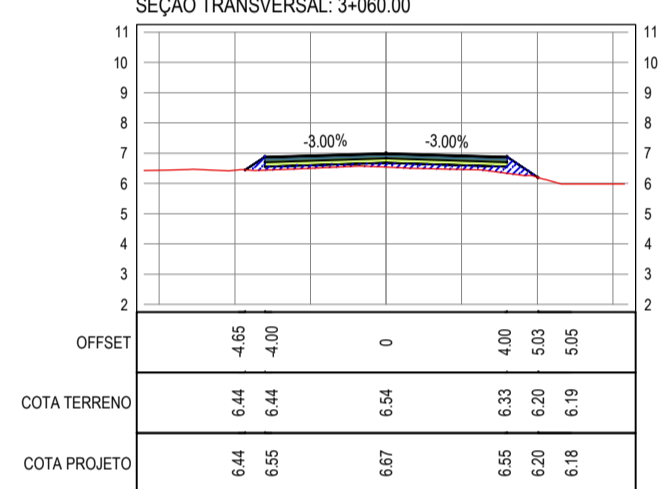
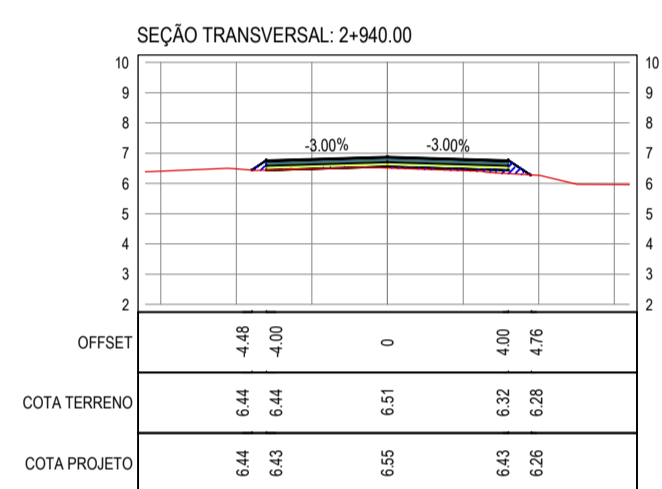
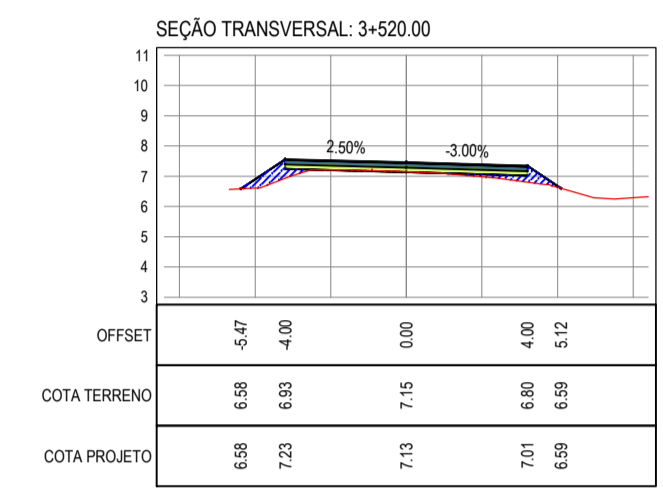
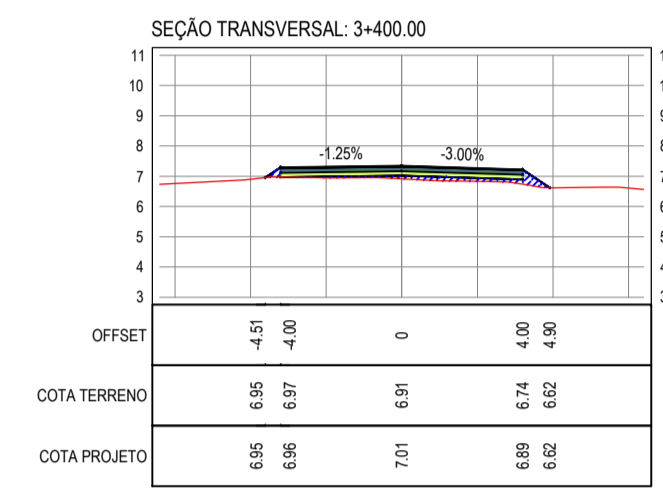
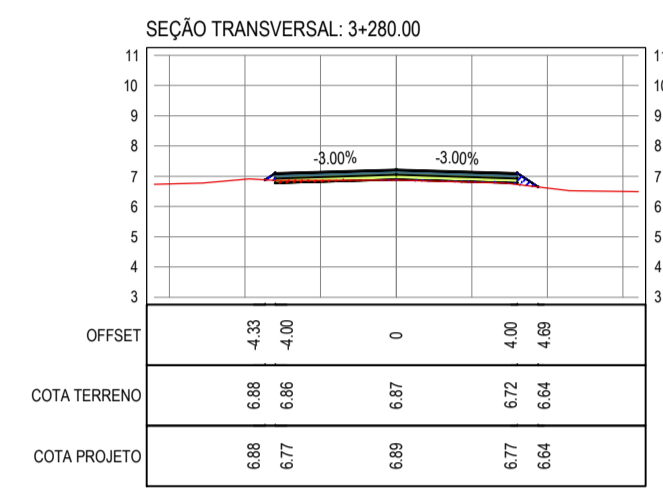
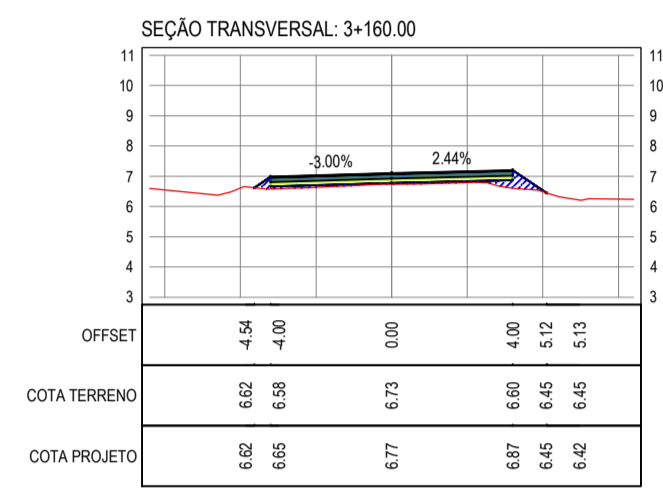
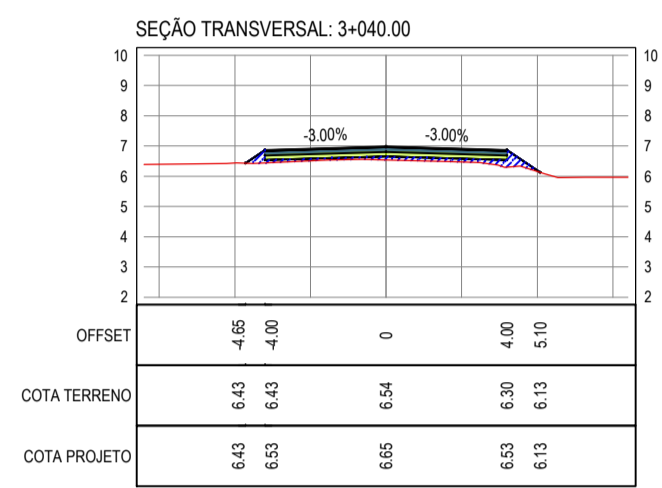
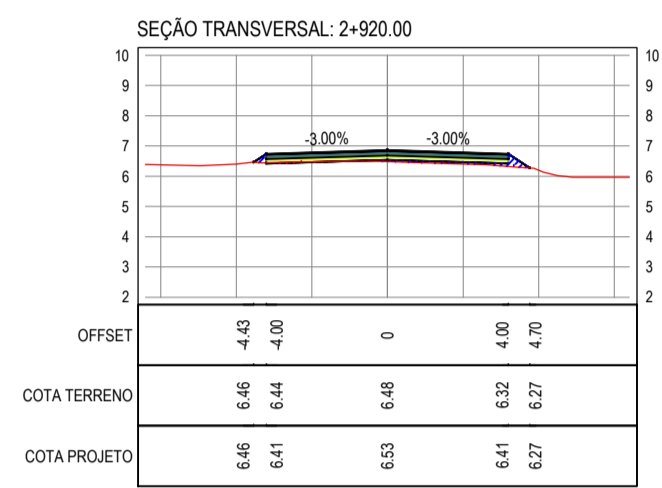
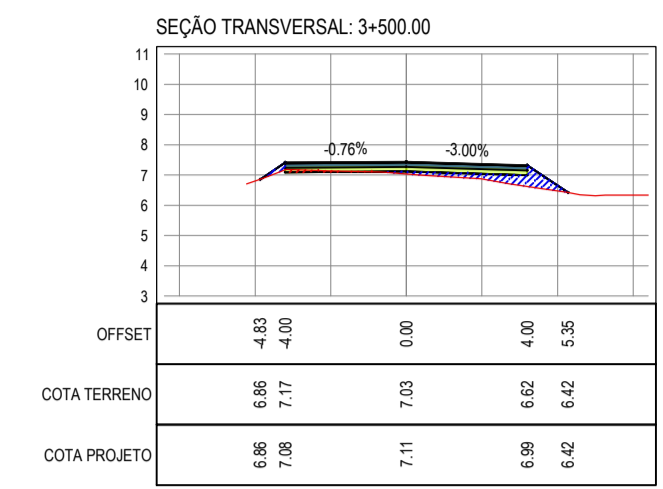
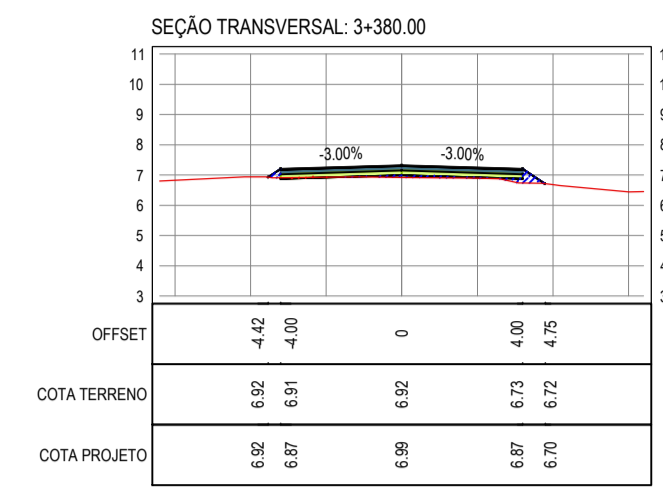
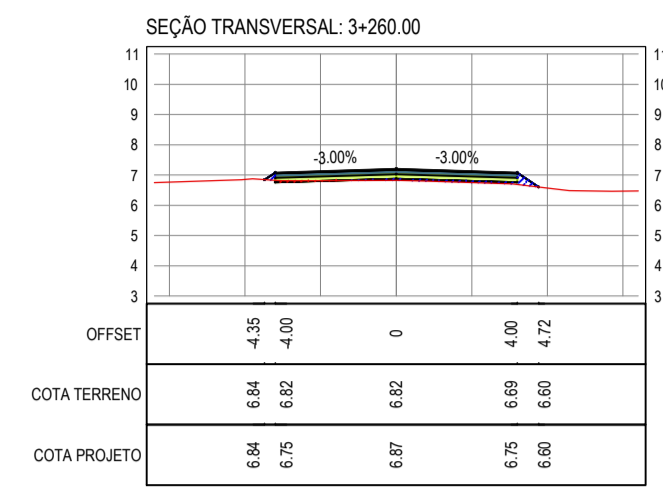
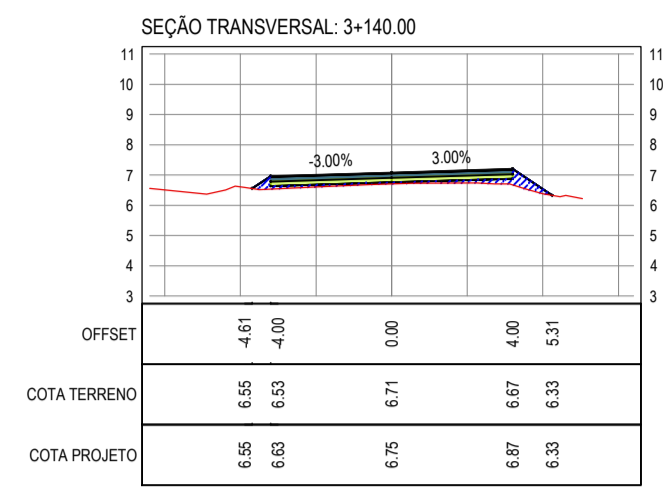
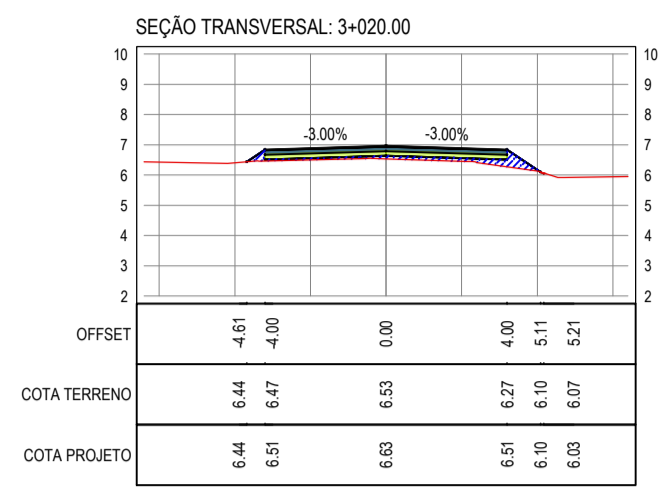
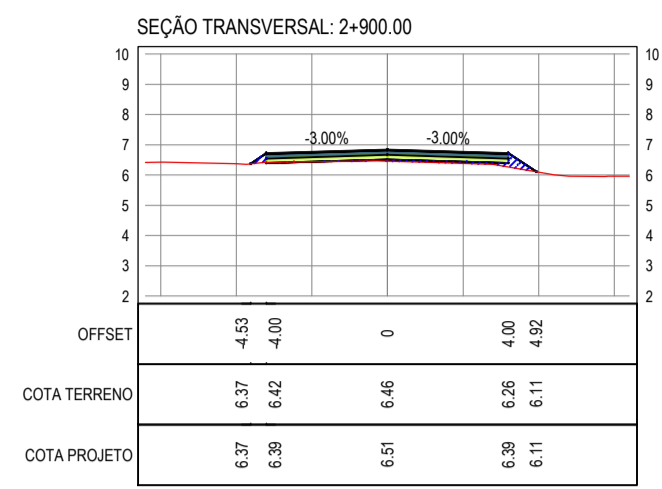
IDENTIFICAÇÃO DOS DESENHOS:
SEÇÕES CUMBE TRECHO 01
01 - SEÇÕES TRANSVERSAIS



- LEGENDA - EM SEÇÃO
- TERRENO NATURAL - PERFIL LONGITUDINAL
 - TERRENO PROJETADO - PERFIL LONGITUDINAL
 - CORTE
 - ATERRO

ASSINATURAS E APROVAÇÃO

PROJETISTA	PROPRIETÁRIO
	LEONARDO SILVEIRA LIMA ENGENHEIRO CIVIL - RNP: 091551987
APROVAÇÃO	
<p>GEO PAC RUA RICARDO CASTRO MACEDO, N° 881, GALÁXIS BARRIO DAS LARANJEIRAS, CAVALANTE, FORTALEZA FONE: 85 32413147 EMAIL: GEO.PAC@GEO.PAC.COM.BR</p>	
<p>PROPRIETÁRIO: PREFEITURA MUNICIPAL DE ARACATI</p>	
<p>PROJETO: PAVIMENTAÇÃO ASFÁLTICA DA ESTRADA DO CUMBE</p>	
<p>PROJETO DE TERRAPLENAGEM</p>	
<p>IDENTIFICAÇÃO DOS DESENHOS: SEÇÕES CUMBE TRECHO 01 01 - SEÇÕES TRANSVERSAIS</p>	



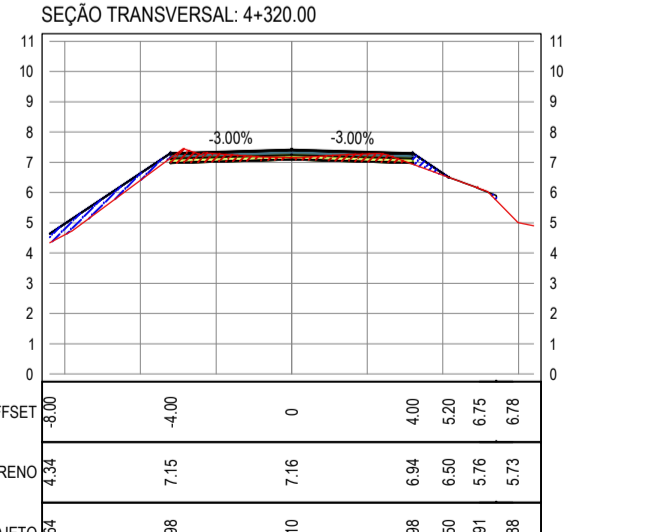
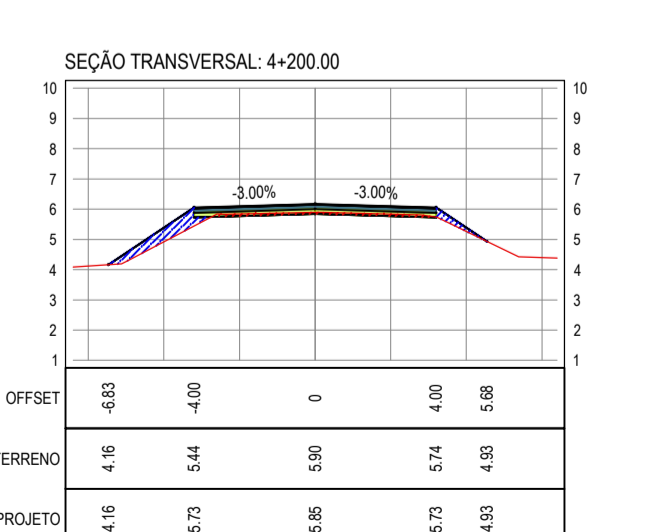
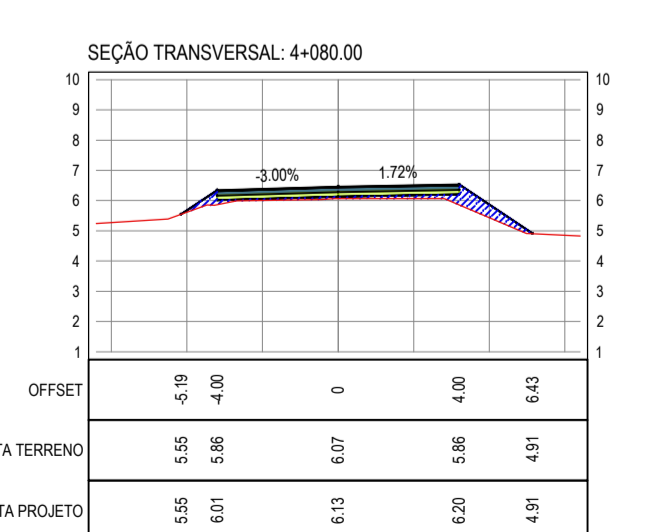
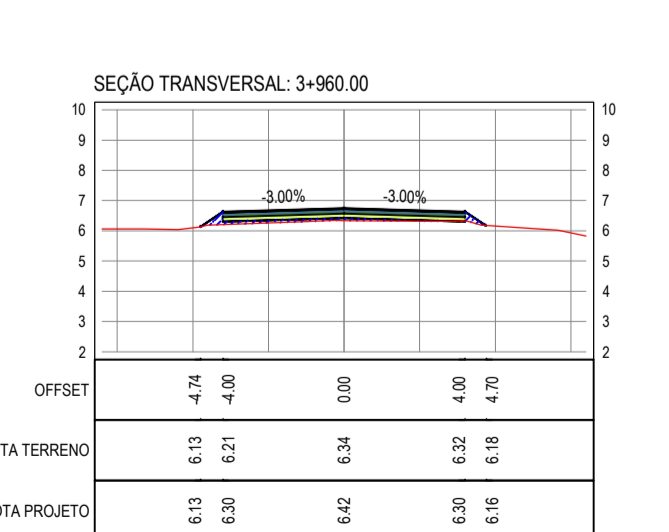
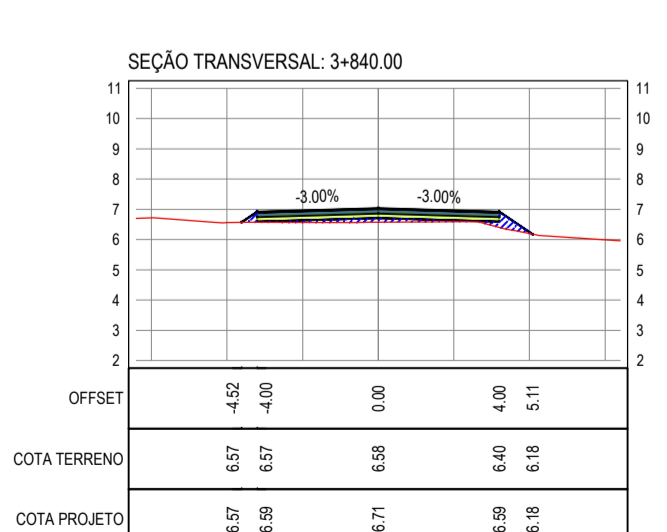
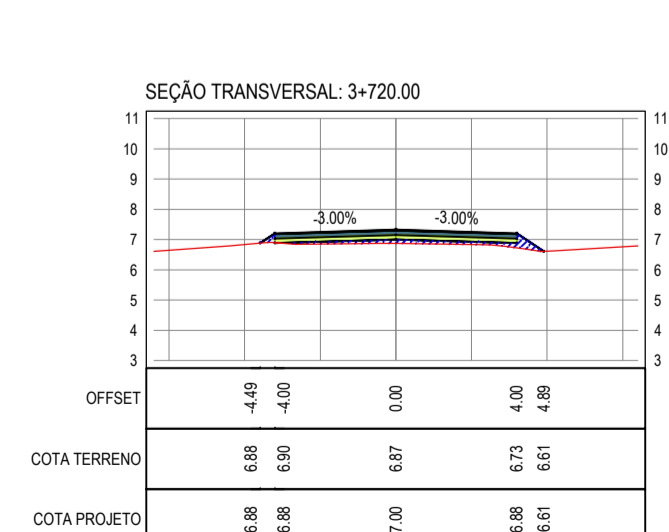
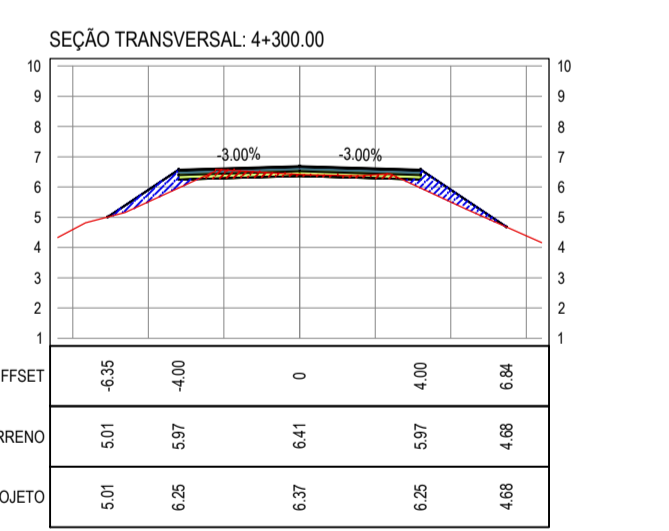
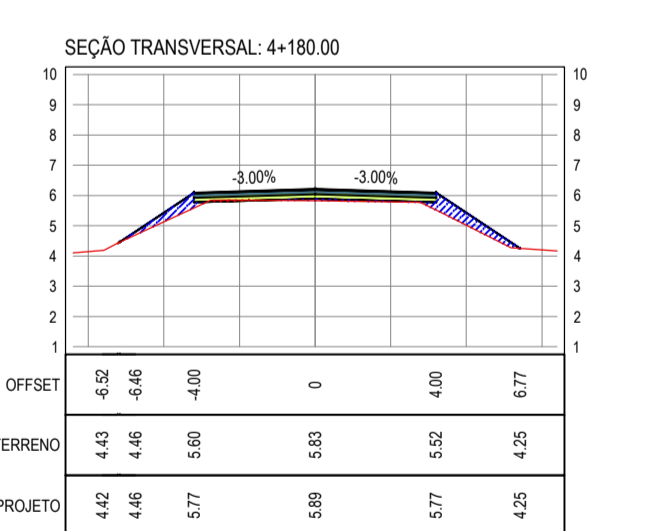
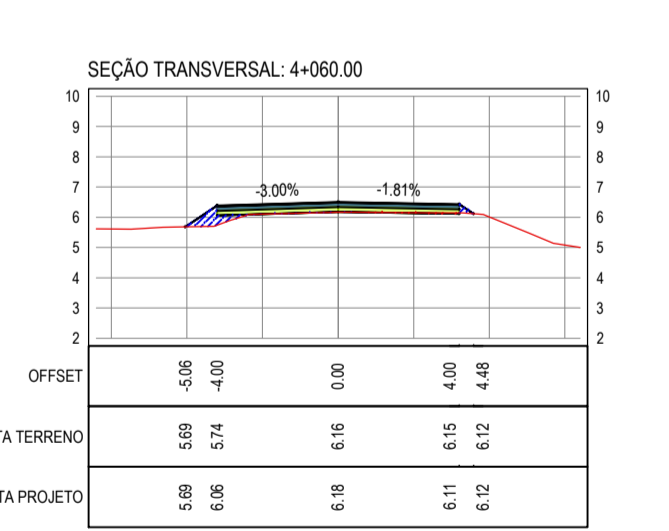
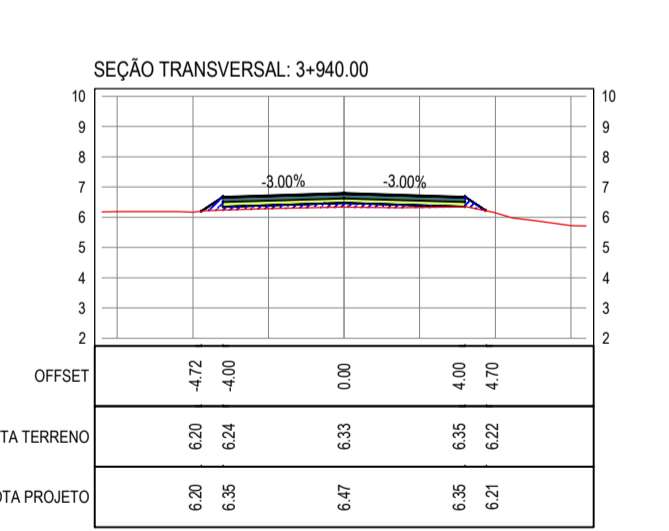
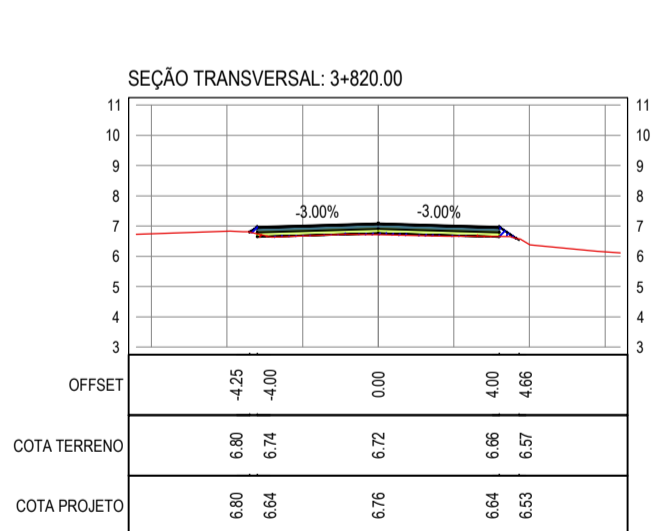
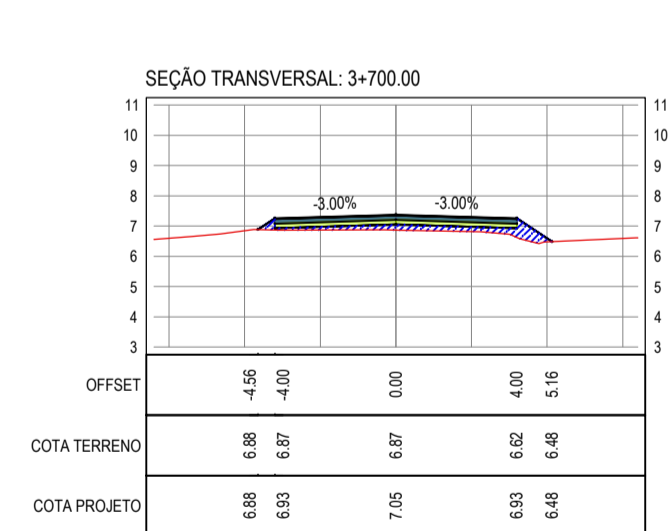
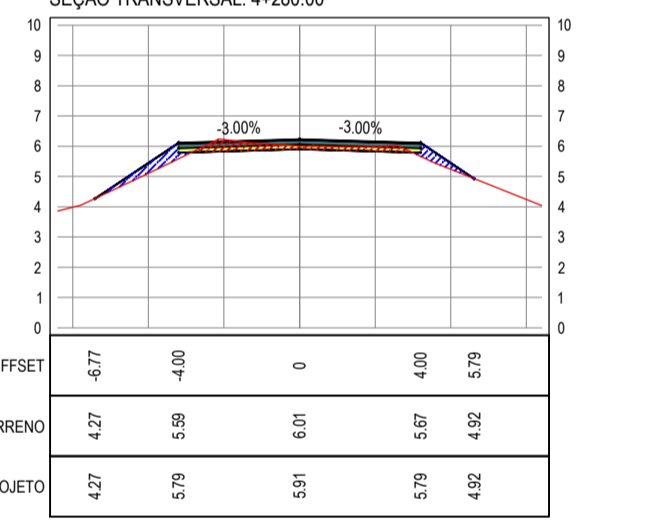
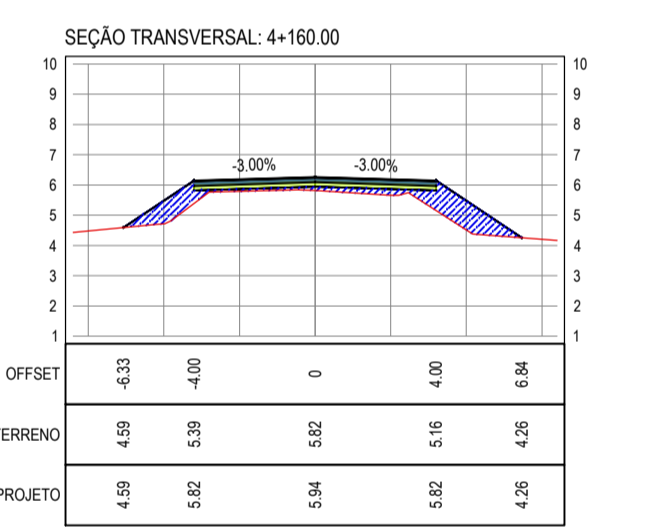
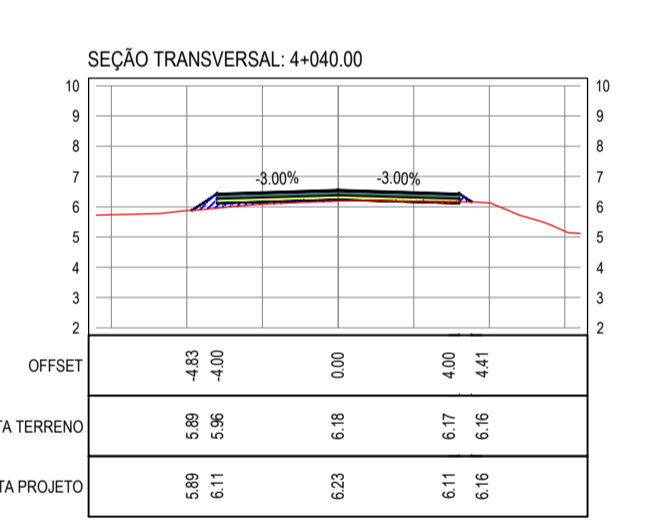
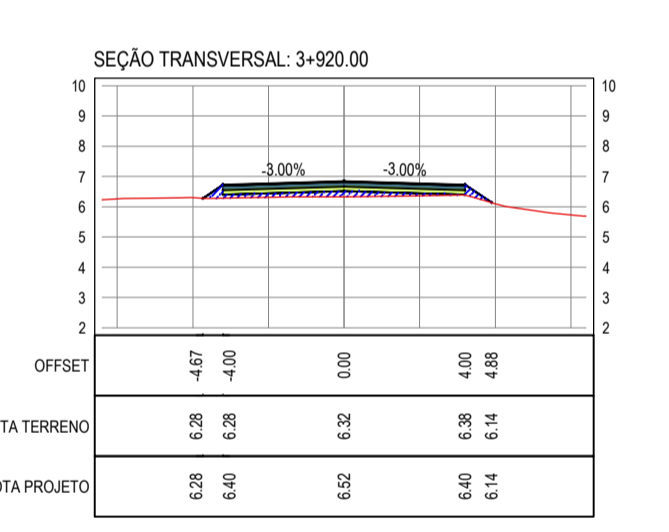
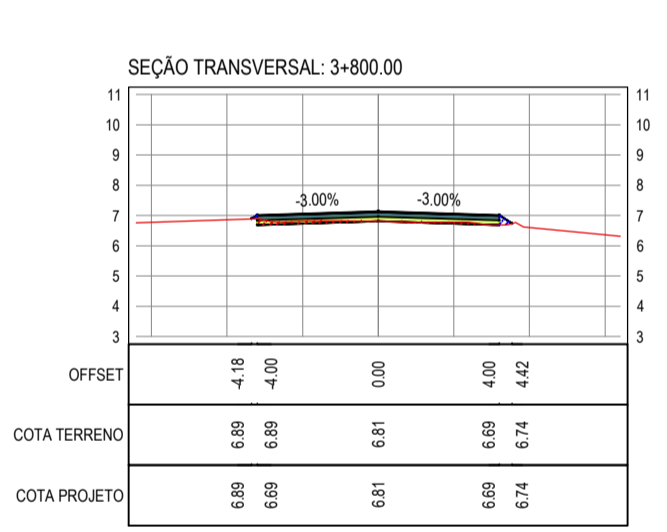
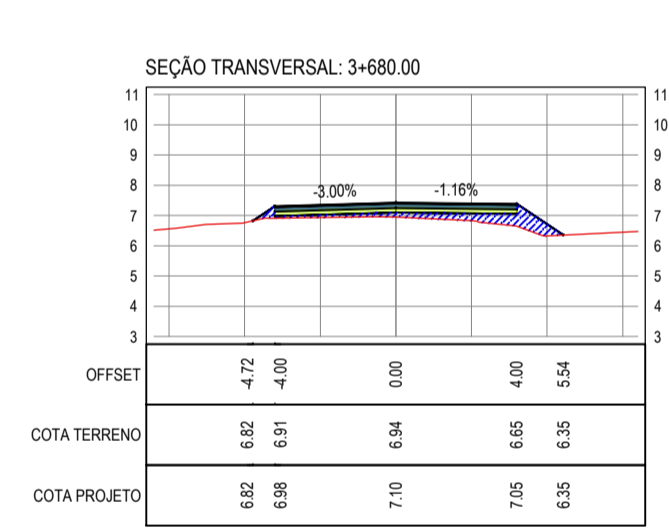
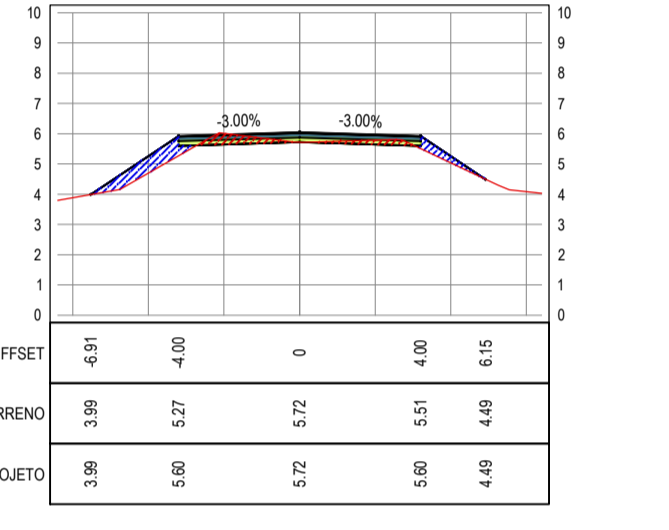
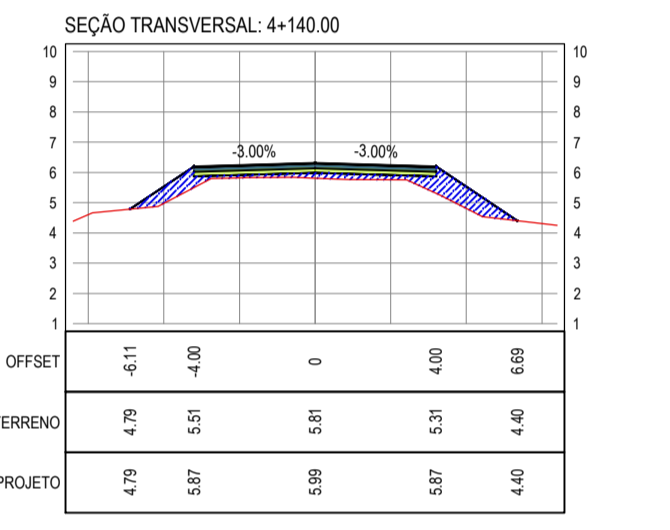
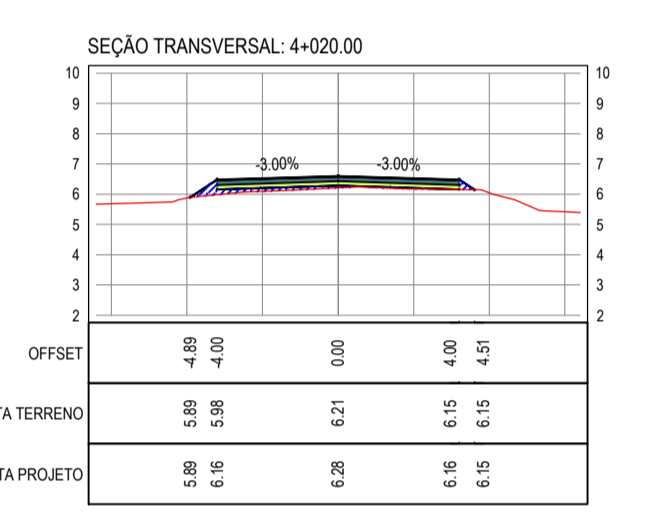
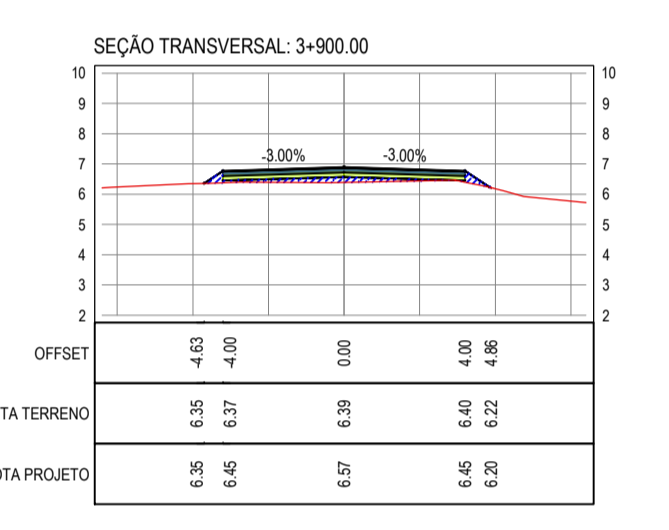
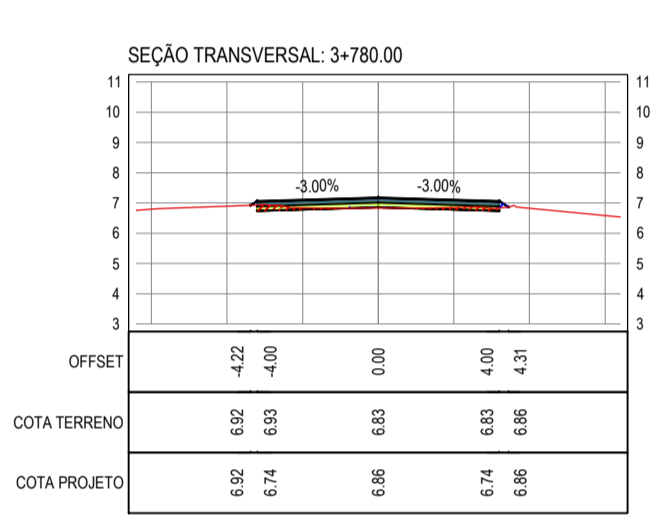
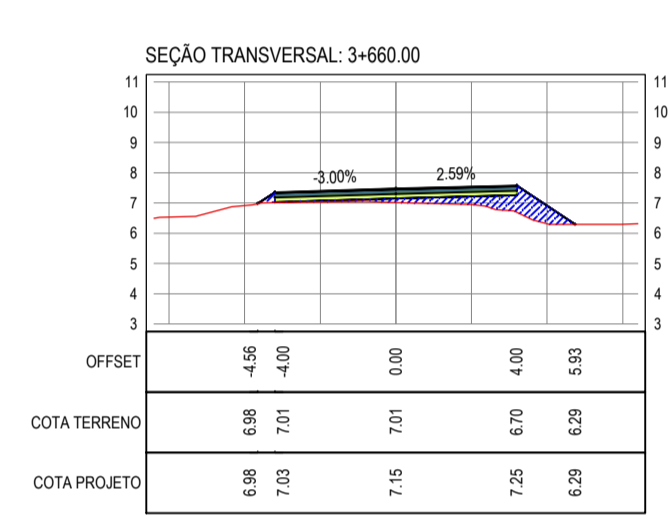
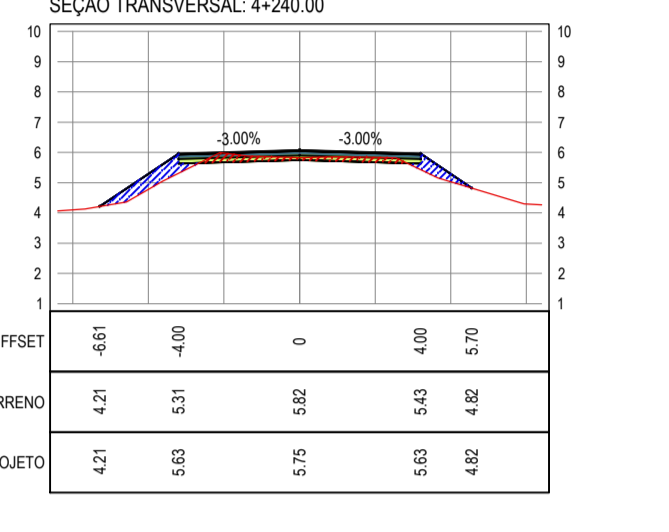
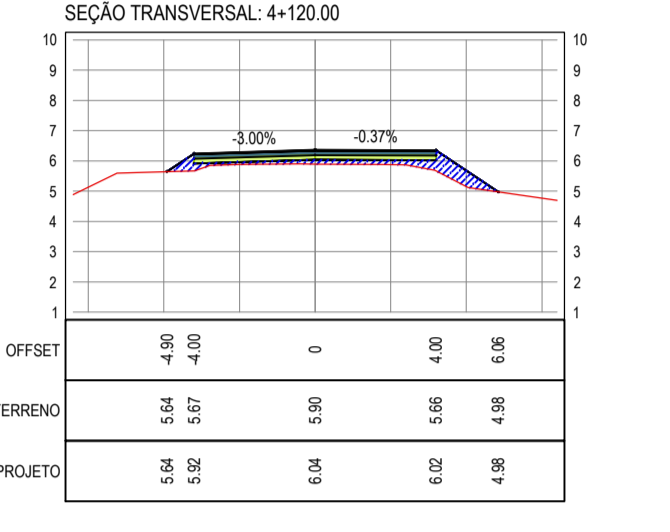
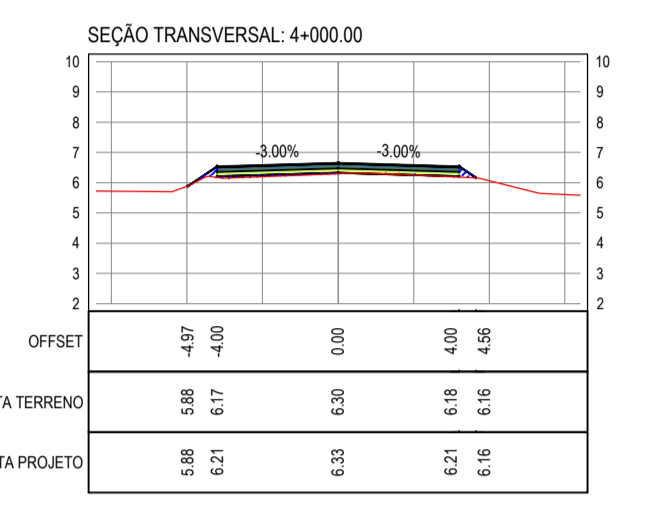
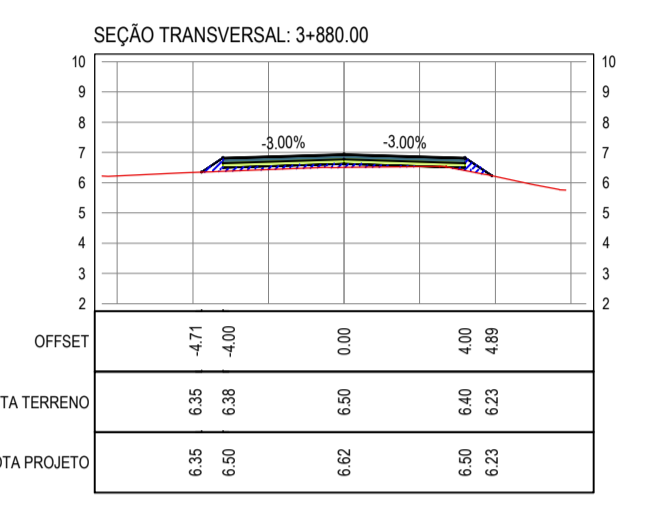
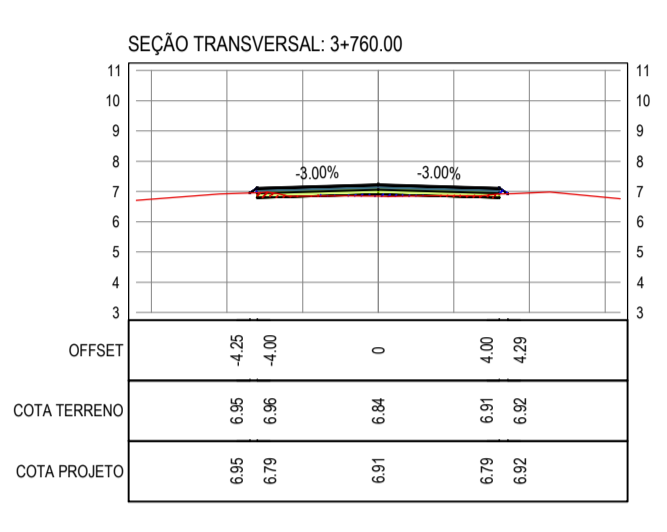
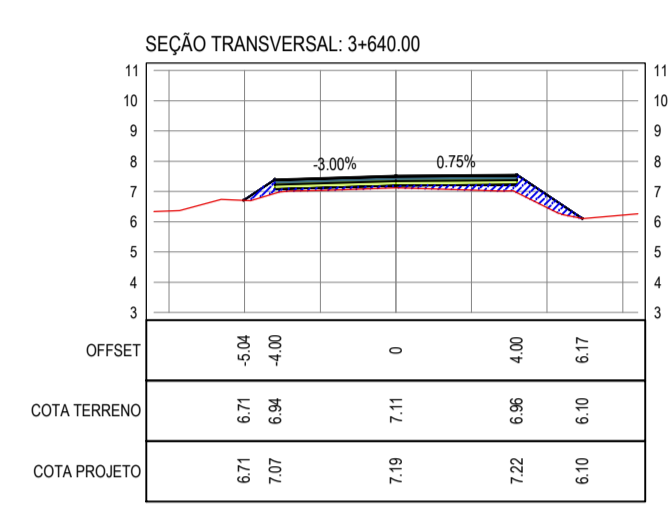
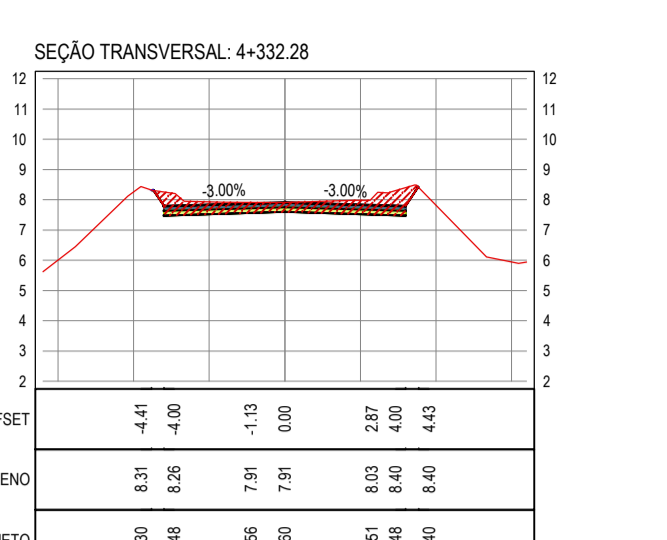
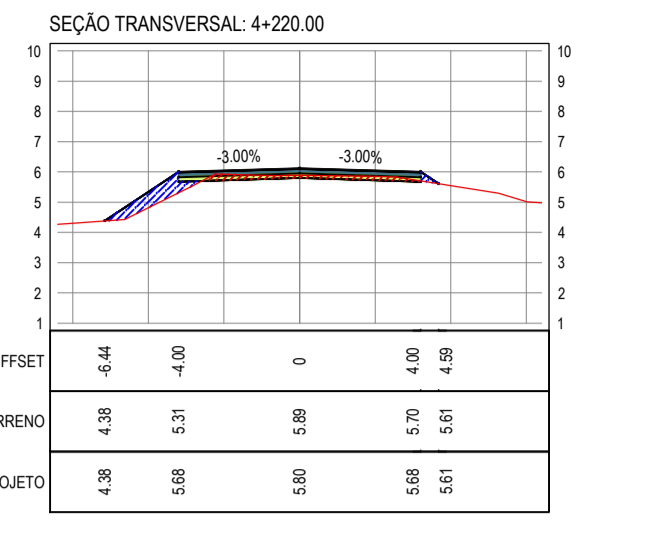
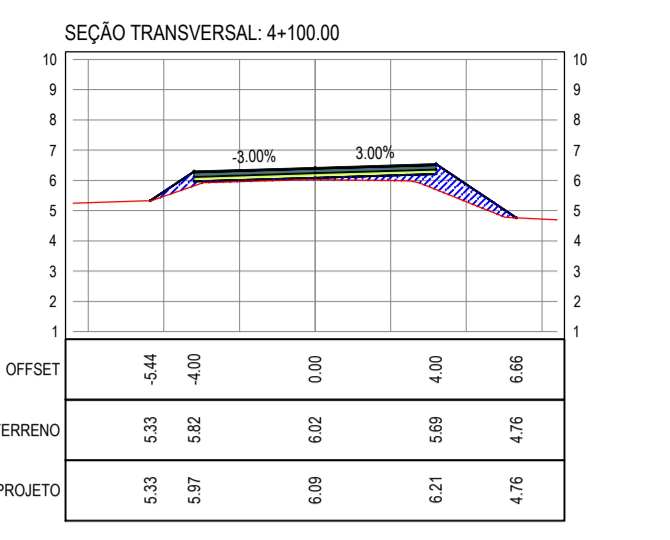
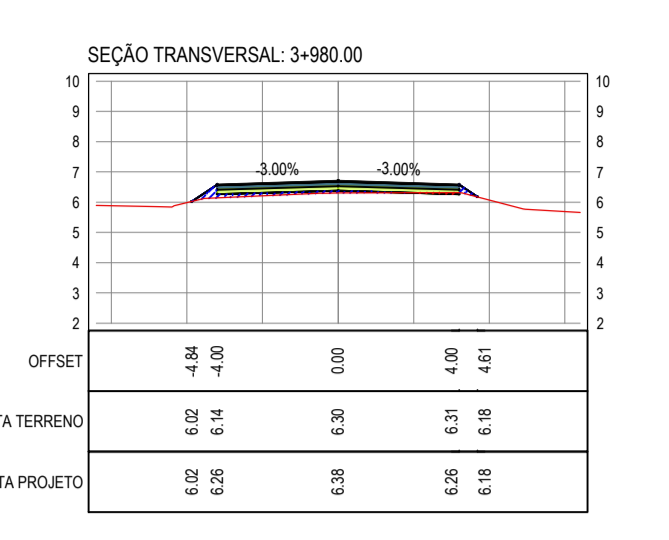
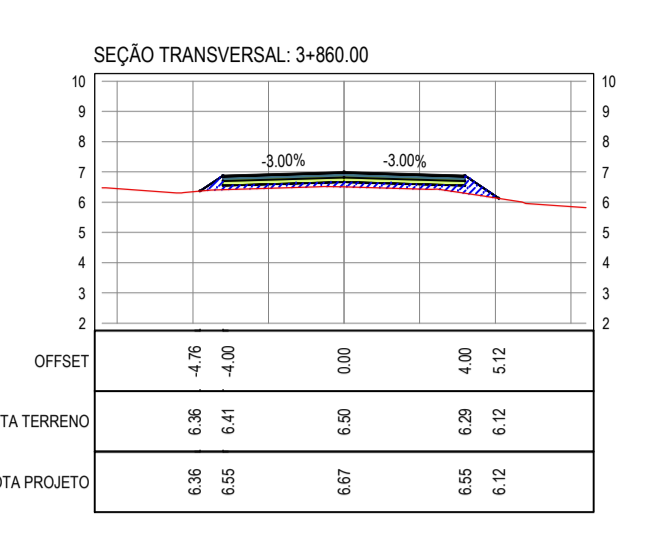
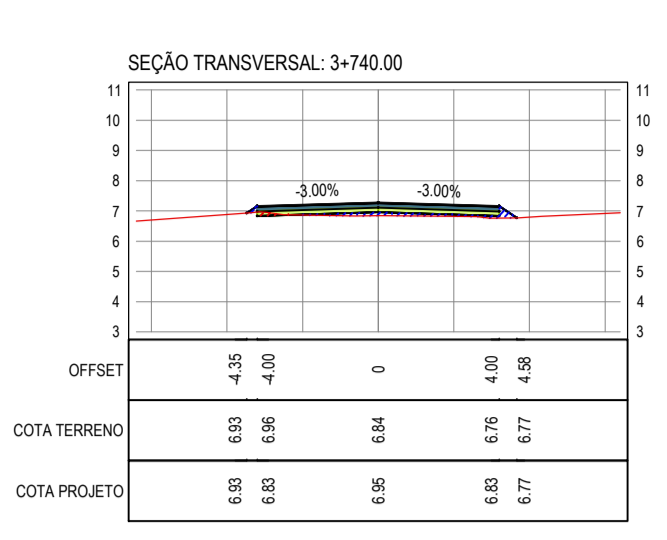
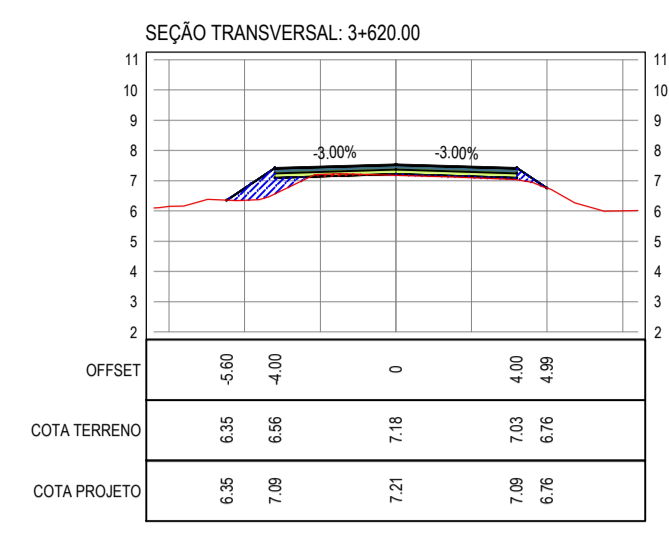
ASSINATURAS E APROVAÇÃO

PROJETISTA: LEONARDO SILVEIRA LIMA
ENGENHEIRO CIVIL - RNP: 0911581987

APROVAÇÃO: [Signature]

GEO PAC RUA RICARDO CASTRO MACEDO, N° 81, GALÁXIS
BARRIO DAS LÍNGUAS CANALINHA, FORTALEZA
FONE: 85 32413147 | EMAIL: GEO.PAC@GEO.PAC.COM.BR

PROPRIETÁRIO: PREFEITURA MUNICIPAL DE ARACATI
PROJETO: PAVIMENTAÇÃO ASFÁLTICA DA ESTRADA DO CUMBE
PROJETO DE TERRAPLENAGEM



LEGENDA - EM SEÇÃO

- TERRENO NATURAL - PERFIL LONGITUDINAL
- TERRENO PROJETADO - PERFIL LONGITUDINAL
- CORTE
- ATERRO

ASSINATURAS E APROVAÇÃO

PROPRIETÁRIO: LEONARDO SILVEIRA LIMA
ENGENHEIRO CIVIL - RNP: 091551987

APROVAÇÃO:



PROPRIETÁRIO: PREFEITURA MUNICIPAL DE ARACATI
PROJETO: PAVIMENTAÇÃO ASFÁLTICA DA ESTRADA DO CUMBE
PROJETO DE TERRAPLENAGEM

IDENTIFICAÇÃO DOS DESENHOS:
SEÇÕES CUMBE TRECHO 01
01 - SEÇÕES TRANSVERSAIS