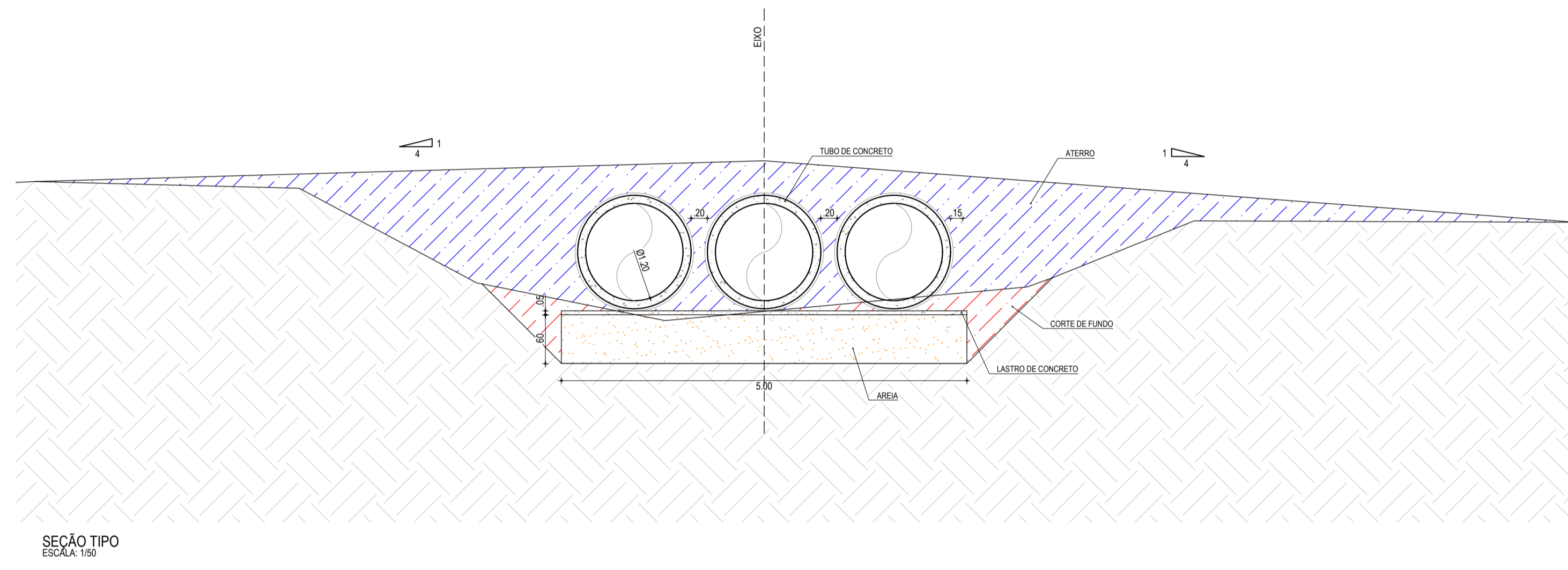
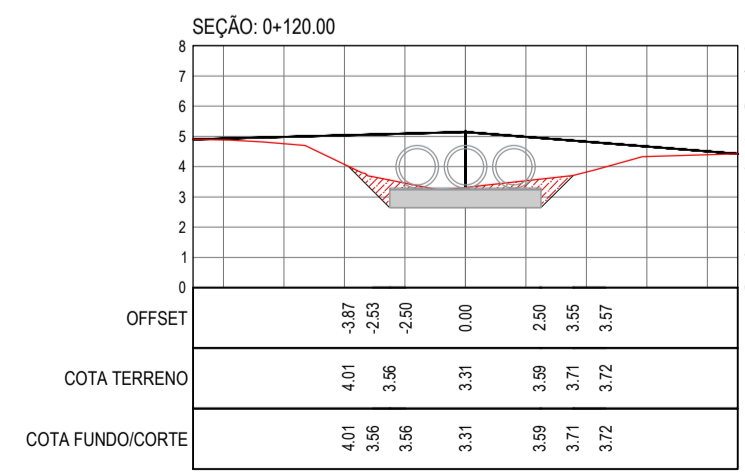

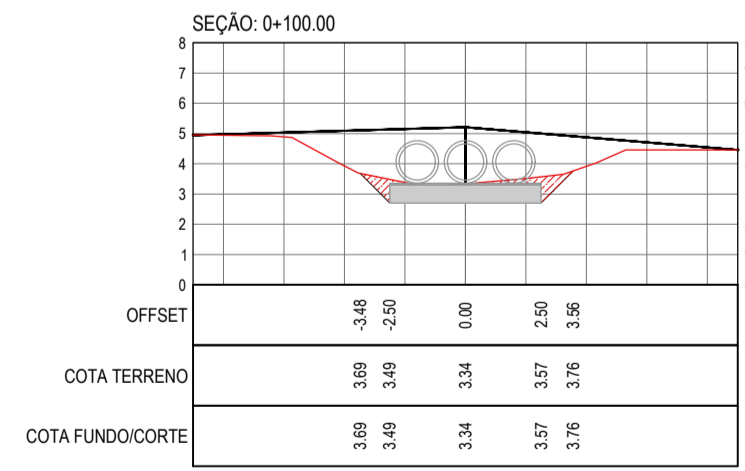
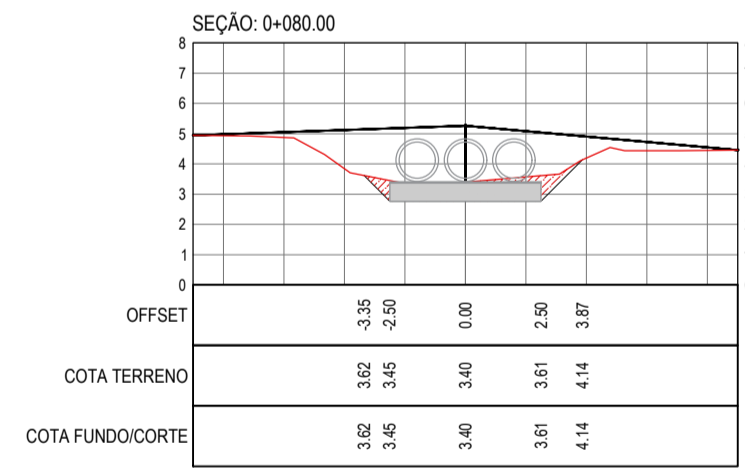
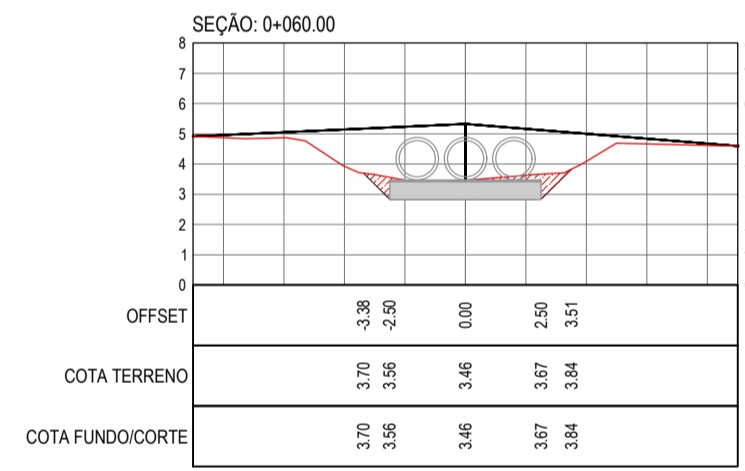
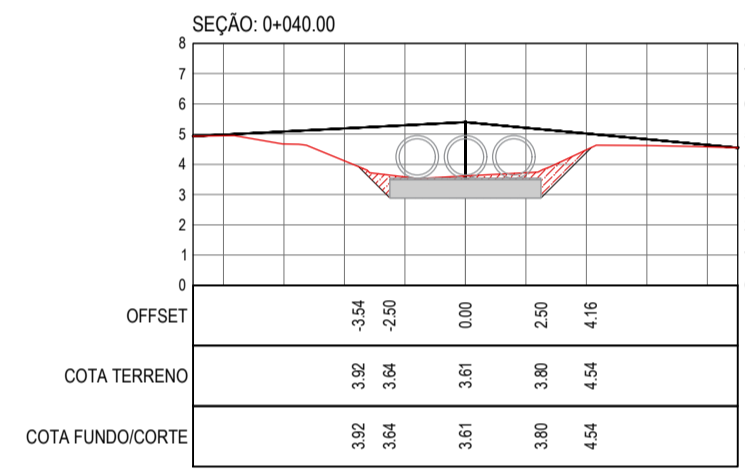
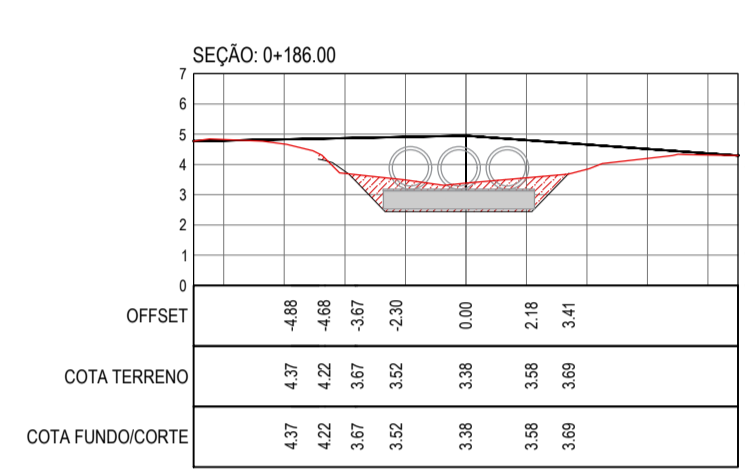
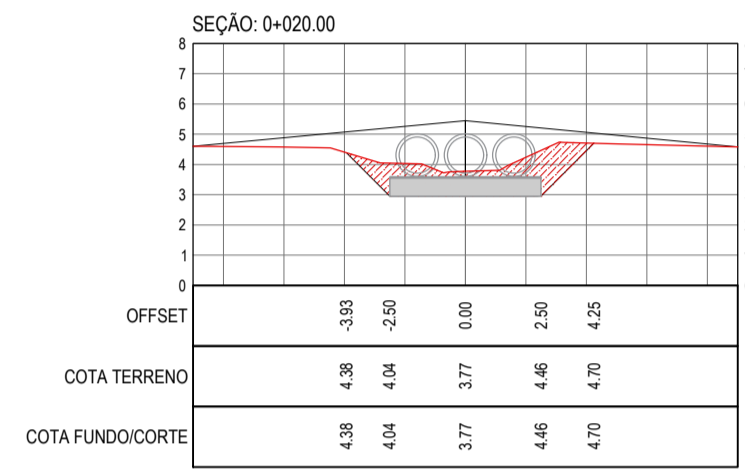
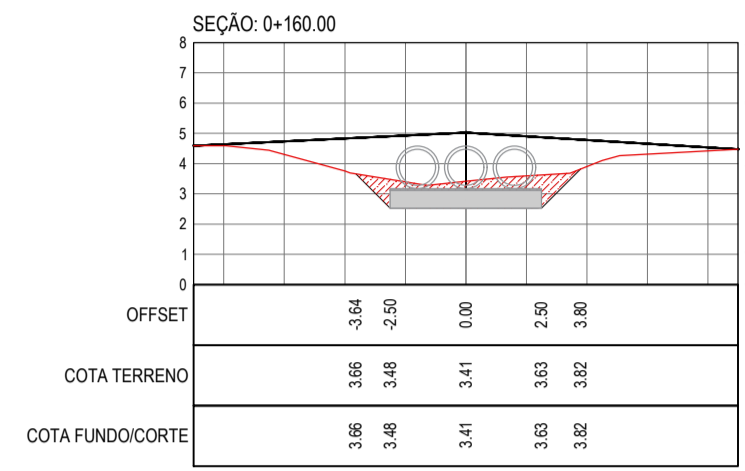
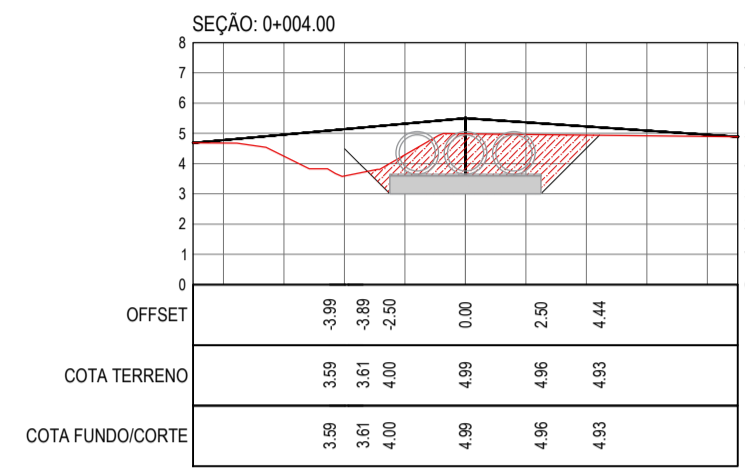
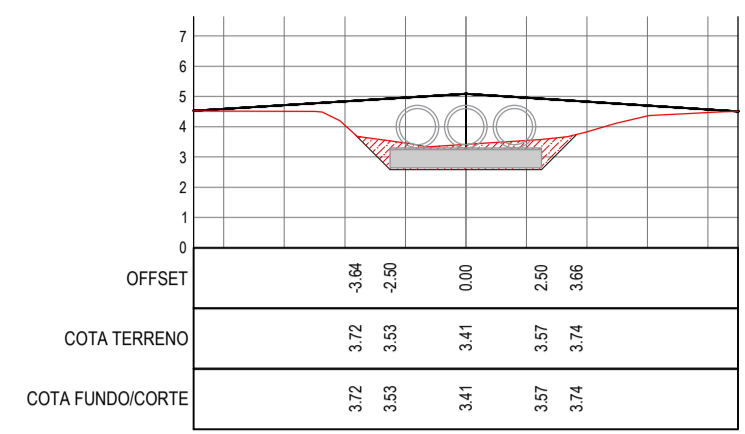
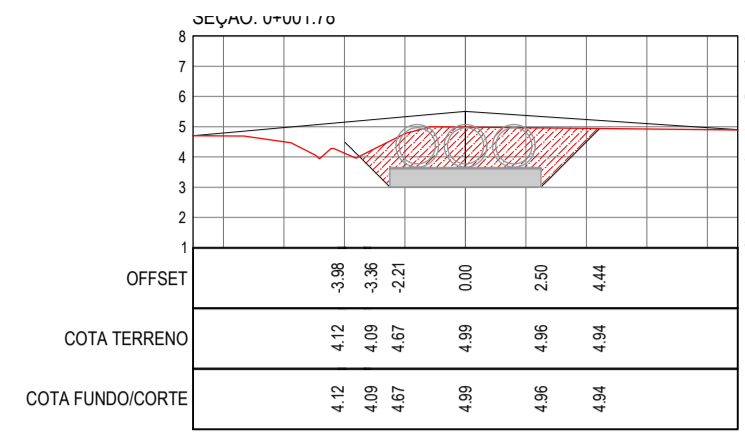


**NOTAS**  
 - DATUM VERTICAL - ARBITRADO  
 - SISTEMA DE COORDENADAS - SIRGAS (WGS84)  
 - MERIDIANO CENTRAL - 39° W GR.  
 - PROJEÇÃO UNIVERSAL DE MERCATOR (UTM) - ZONA 24M  
 - COTA DO EIXO REFERE-SE A COTA DE TERRAPLENAGEM

**LEGENDA**  
 — TERRENO NATURAL  
 — TERRENO PROJETADO  
 [Hatched] CORTE  
 [Blue Hatched] ATERRO



SEÇÃO TIPO  
 ESCALA: 1/50

SEÇÕES TRANSVERSAIS  
 ESCALA: 1/200 (V. 1/25)

**ASSINATURAS E APROVAÇÃO**

PROJETISTA	PROPRIETÁRIO
 LEONARDO SILVEIRA LIMA ENGENHEIRO CIVIL - RNP: 0915581987	
APROVAÇÃO	
 LEONARDO SILVEIRA LIMA ENGENHEIRO CIVIL - RNP: 0915581987	

**GEOPAC** AV. PADRE ANTONIO TOMAZ, N.º 200, SALA 3013032  
 BARRIO ALCANTARA, PORTALEGUAZ  
 FONE: 85 3041-3141 | EMAIL: GEOPAC@GEOPAC.COM.BR

PROPRIETÁRIO: PREFEITURA MUNICIPAL DE ARACATICE  
 PROJETO: DRENAGEM DO CANAL DA VILA SÃO FRANCISCO  
 IDENTIFICAÇÃO DOS DESENHADORES: SEÇÕES TRANSVERSAIS  
 SEÇÃO TIPO

TÍTULO: VILA SÃO FRANCISCO - ARACATICE	DATA: FEV/2022	PRIMEIRA: 02/08
DESENHADOR: LEONARDO SILVEIRA	ESCALA: INDICADA	CONTROLE: CZZ-09