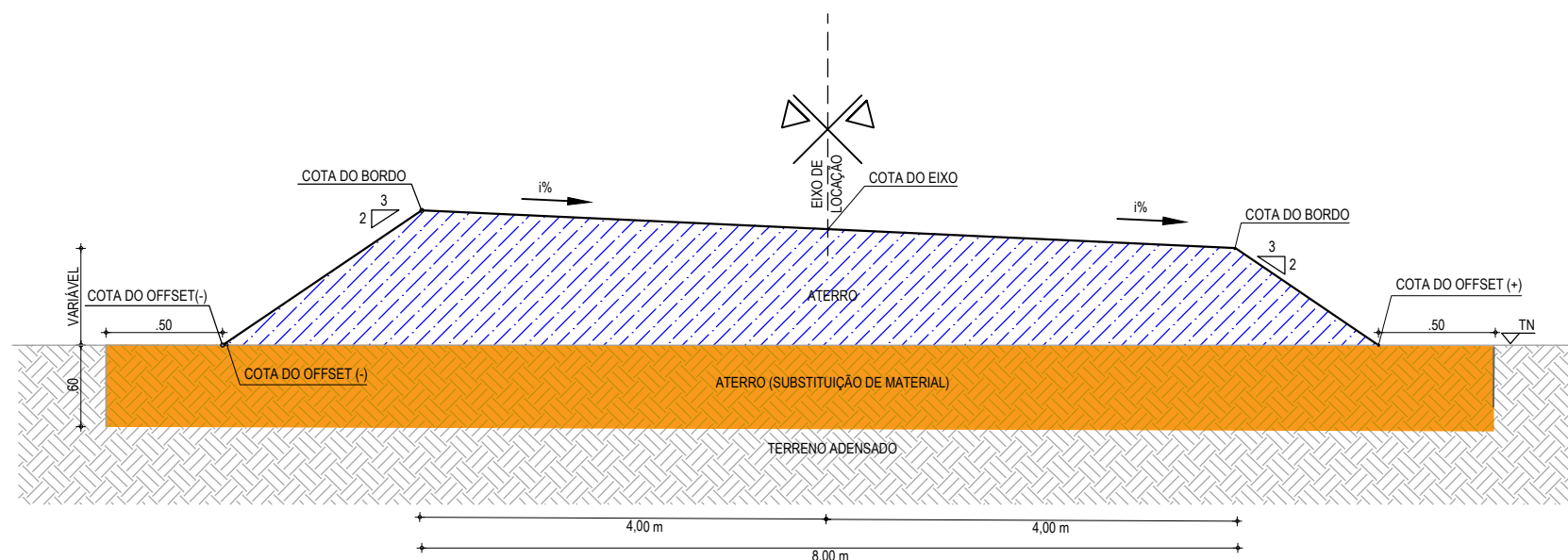
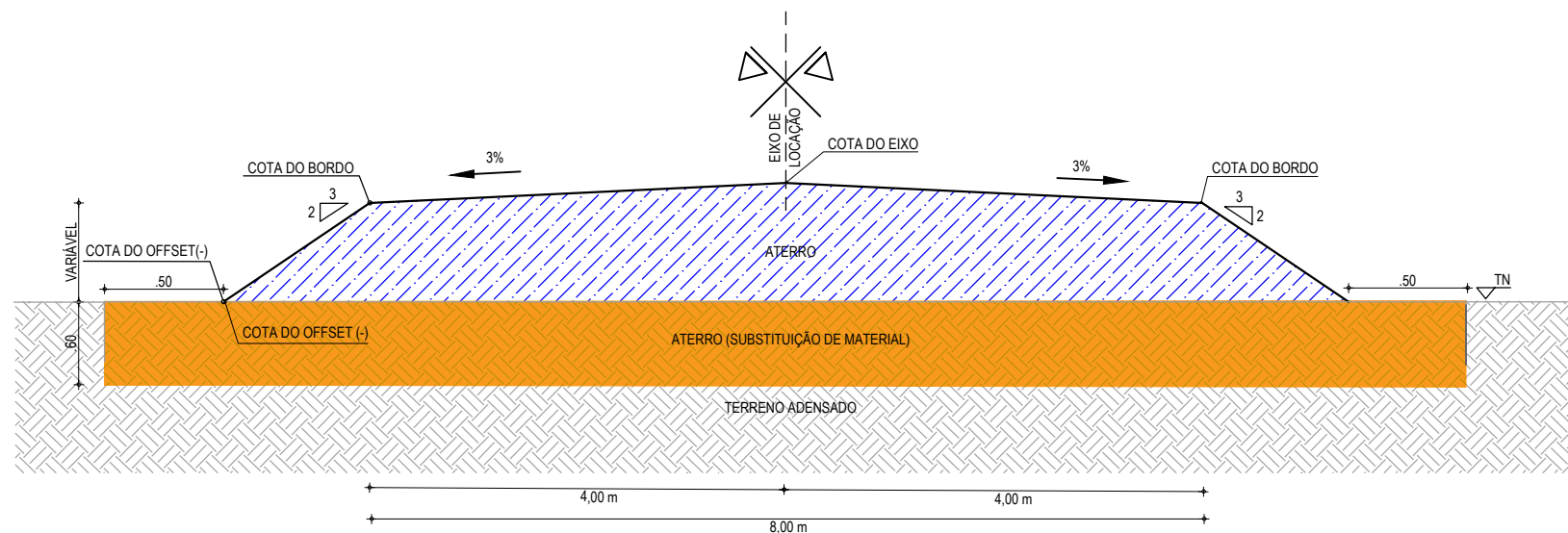


SEÇÃO DE TERRAPLENAGEM  
ATERRO EM CURVA



SEÇÃO DE TERRAPLENAGEM  
ATERRO EM TANGENTE



SEÇÕES TIPO DE TERRAPLENAGEM  
ESCALA: SEM ESCALA

LEGENDA	
	TERRENO NATURAL
	COTA GREIDE DE TERRAPLENAGEM
	ATERRO
	ATERRO (SUBSTITUIÇÃO DE MATERIAL)
	TERRENO ADENSADO

APROVAÇÃO

PROJETISTA:

*Leonardo Silveira Lima*

LEONARDO SILVEIRA LIMA  
ENGENHEIRO CIVIL - RNP: 0601581067

PROPRIETÁRIO:

**PREFEITURA MUNICIPAL DE ARACATI/CE**

EMPRESA CONTRATADA:

**GEOPAC**

AV. PADRE ANTÔNIO TOMÁS, N.º 2420, SALA 301  
BAIRRO ALDEOTA | FORTALEZA/CE  
FONE: 85 3241-3147 | EMAIL: GEOPAC@GEOPAC.COM.BR

OBRA:

**PAVIMENTAÇÃO DE DIVERSOS TRECHOS EM BEIRADA CANOA QUEBRADA**

PROJETO:

**PROJETO DE TERRAPLENAGEM - TRECHO 1**

CONTEÚDO / IDENTIFICAÇÃO DOS DESENHOS:

SEÇÕES TRANSVERSAIS

PRANCHA:

01/16

LOCAL:

B. CANOA QUEBRADA - ARACATI/CE

DATA:

JAN/2022

ESCALA:

INDICADA

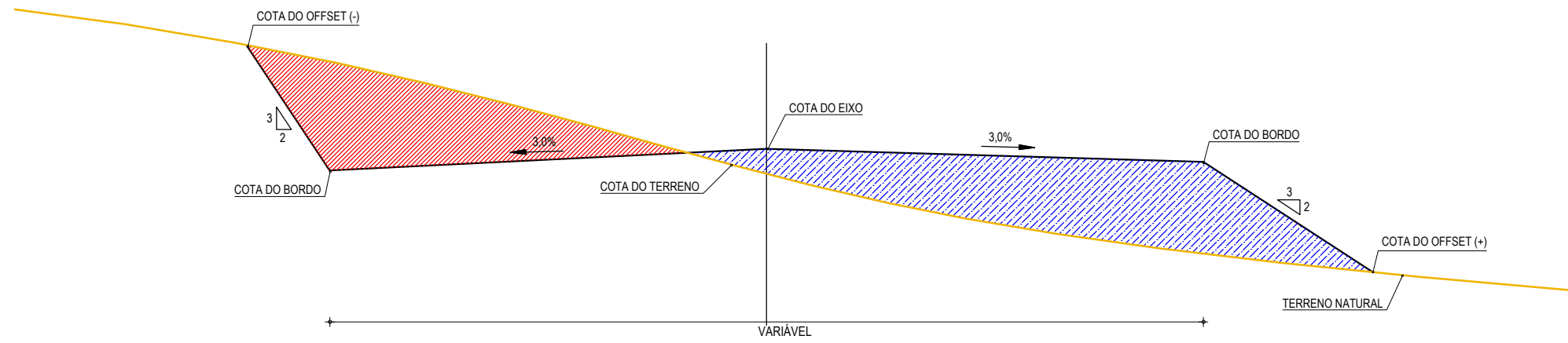
CONTROLE:

ARCT C22.02

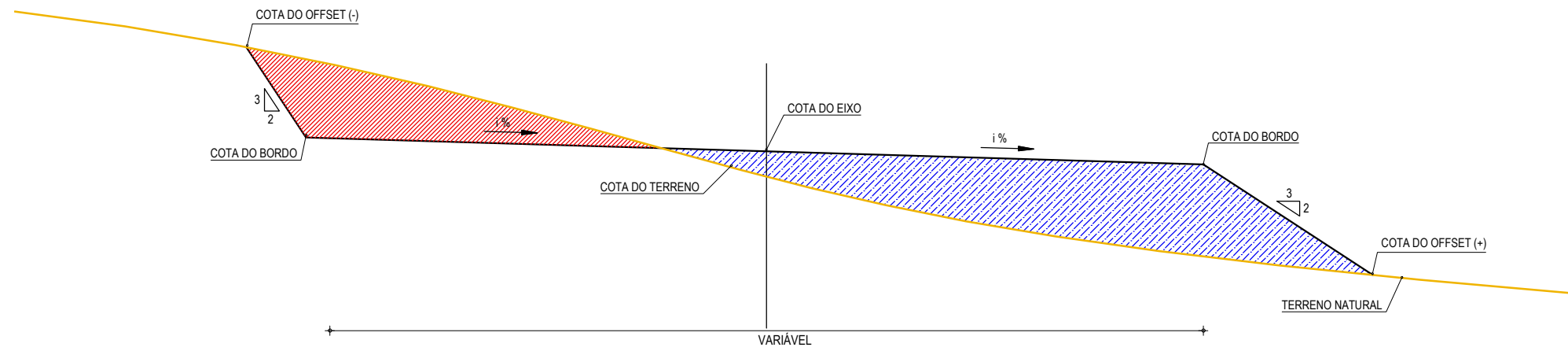
# PROJETO DE TERRAPLENAGEM

## SEÇÃO TIPO DE TERRAPLENAGEM

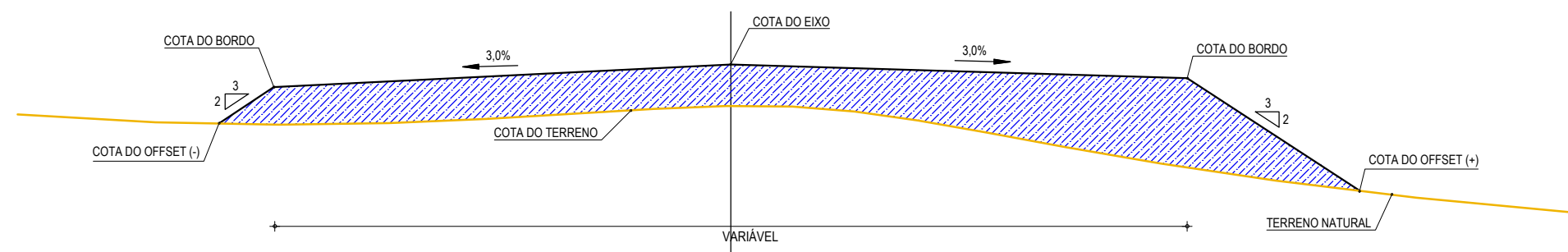
**SEÇÃO TIPO**  
CORTE E ATERRO EM TANGENTE



**SEÇÃO TIPO**  
CORTE E ATERRO EM CURVA




**SEÇÃO TIPO**  
ATERRO EM TANGENTE



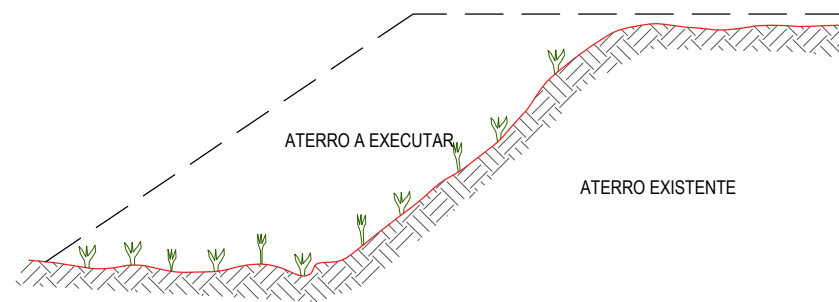
**LEGENDA**

	TERRENO NATURAL
	COTA GREIDE DE TERRAPLENAGEM
	ATERRO
	CORTE

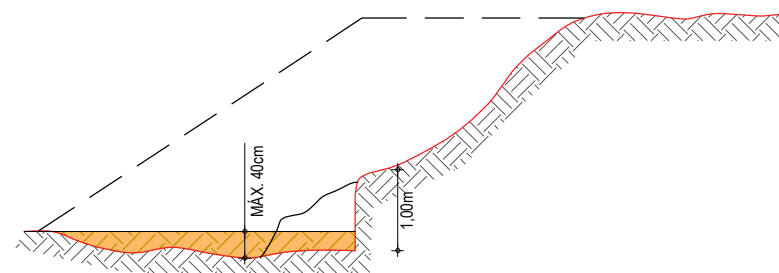
APROVAÇÃO	PROPRIETÁRIO: <b>PREFEITURA MUNICIPAL DE ARACATI/CE</b>	OBRA: <b>PAVIMENTAÇÃO DE DIVERSOS TRECHOS EM BEIRADA CANOA QUEBRADA</b>
PROJETISTA:  <b>LEONARDO SILVEIRA LIMA</b> ENGENHEIRO CIVIL - RNP: 0601581067	EMPRESA CONTRATADA: <b>GEOPAC</b> AV. PADRE ANTÔNIO TOMÁS, N.º 2420, SALA 301 BAIRRO ALDEOTA   FORTALEZA/CE FONE: 85 3241-3147   EMAIL: GEOPAC@GEOPAC.COM.BR	PROJETO: PROJETO DE TERRAPLENAGEM DOS TRECHOS 02 AO 05 CONTEÚDO / IDENTIFICAÇÃO DOS DESENHOS: SEÇÃO TIPO DE TERRAPLENAGEM
	PRANCHA: <b>02/16</b>	LOCAL: B. CANOA QUEBRADA - ARACATI/CE
	DATA: JAN/2022	ESCALA: INDICADA
		CONTROLE: ARCT C.22.02

# PROJETO DE TERRAPLENAGEM

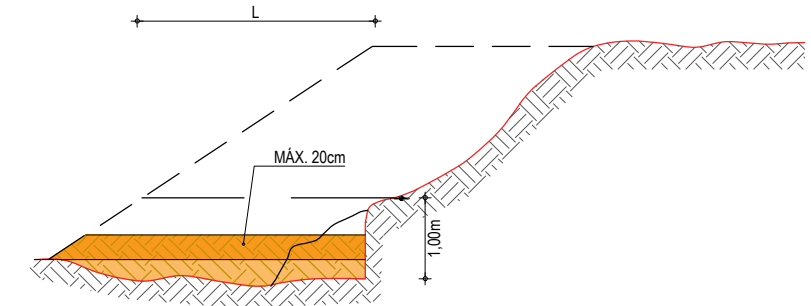
## RECOMPOSIÇÃO E ALARGAMENTO DA PLATAFORMA



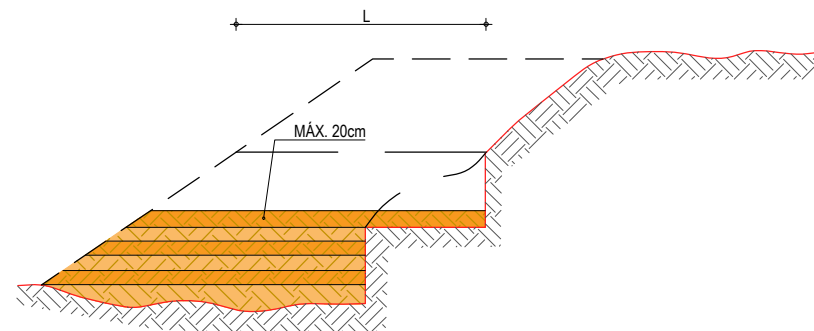
**1** - MARCAÇÃO DE "OFF-SET"



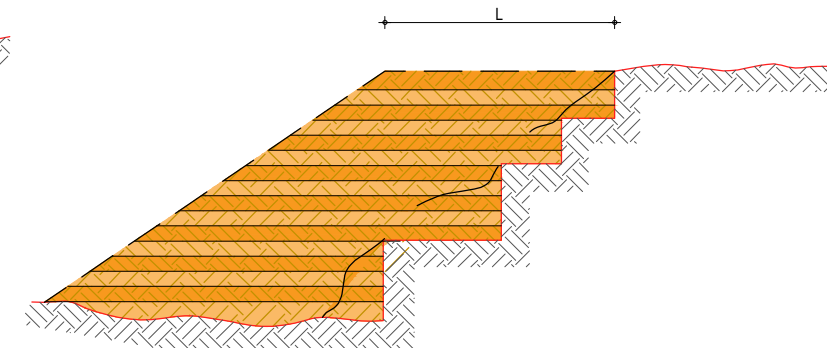
**2** - LIMPEZA DA SAIA DO ATERRO E DO TERRENO ONDE SERÁ EXECUTADO O ALARGAMENTO DA PLATAFORMA;  
- CORTE DENTEADO DA SAIA E REGULARIZAÇÃO DO TERRENO NATURAL;  
- COMPACTAÇÃO DA 1ª CAMADA.



**3** - EXECUÇÃO DA 2ª CAMADA COM MATERIAL DE EMPRÉSTIMO OU CORTE (PROCEDIMENTO IDÊNTICO ATÉ QUE A LARGURA 'L' SEJA A MÍNIMA NECESSÁRIA PARA OPERAÇÃO DE EQUIPAMENTO)



**4** > EXECUÇÃO DE NOVO CORTE NO ATERRO EXISTENTE; PROCEDIMENTO IDÊNTICO ATÉ QUE A LARGURA 'L' ATINJA O MÍNIMO PARA O TRABALHO DO EQUIPAMENTO; PROSSEGUIMENTO ATÉ ATINGIR AS COTAS DA PLATAFORMA (NOTA DE SERVIÇO)



**5** - EXECUTAR CAMADA FINAL DE TERRAPLENAGEM COM ENERGIA DE 100% DO PROCTOR NORMAL

### OBSERVAÇÕES:

- 1- NA EXECUÇÃO DA PRIMEIRA CAMADA DE REGULARIZAÇÃO SOBRE O TERRENO NATURAL SERÁ PERMITIDA UMA ALTURA MÁXIMA DE 40cm, APÓS COMPACTAÇÃO.
- 2- CADA CAMADA SERÁ COMPACTADA.
- 3- O MATERIAL PROVENIENTE DE CADA CORTE DEVERÁ SER UTILIZADO NAS CAMADAS A COMPACTAR.
- 4- SOMENTE APÓS A COMPACTAÇÃO DE TODAS AS CAMADAS DE UM DEGRAU É QUE SERÁ EXECUTADO UM NOVO CORTE.
- 5- ESTE PROCESSO DEVERÁ TAMBÉM SER UTILIZADO NO REPARO MECANIZADO DE TALUDES ERODIDOS OU AFETADOS POR ESCOREGAMENTO.
- 6- O VALOR DE 'L' CONSIDERADO NO CÁLCULO DOS VOLUMES FOI 3,50m.

APROVAÇÃO

PROJETISTA:

LEONARDO SILVEIRA LIMA  
ENGENHEIRO CIVIL - RNP: 0601581067

PROPRIETÁRIO:

PREFEITURA MUNICIPAL  
DE ARACATI/CE

EMPRESA CONTRATADA:

**GEOPAC**  
AV. PADRE ANTÔNIO TOMÁS, N.º 2420, SALA 301  
BAIRRO ALDEOTA | FORTALEZA/CE  
FONE: 85 3241-3147 | EMAIL: GEOPAC@GEOPAC.COM.BR

OBRA:

PAVIMENTAÇÃO DE DIVERSOS TRECHOS EM BEIRADA CANOA QUEBRADA

PROJETO:

PROJETO DE TERRAPLENAGEM

CONTEÚDO / IDENTIFICAÇÃO DOS DESENHOS:

RECOMPOSIÇÃO E ALARGAMENTO DA PLATAFORMA

PRANCHA:

03/16

LOCAL:

B. CANOA QUEBRADA - ARACATI/CE

DATA:

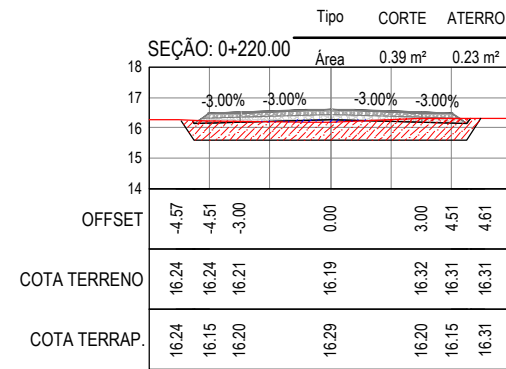
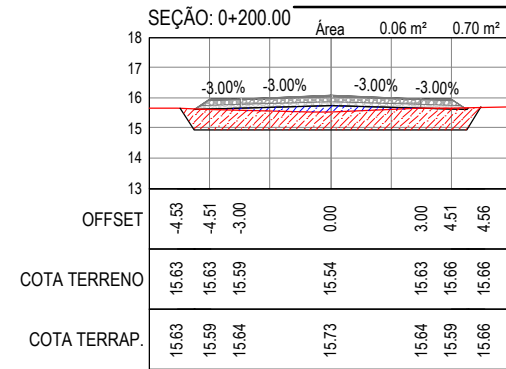
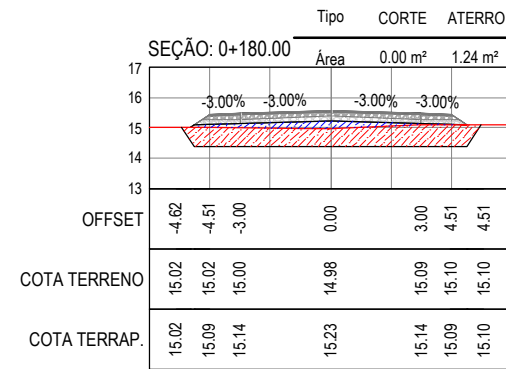
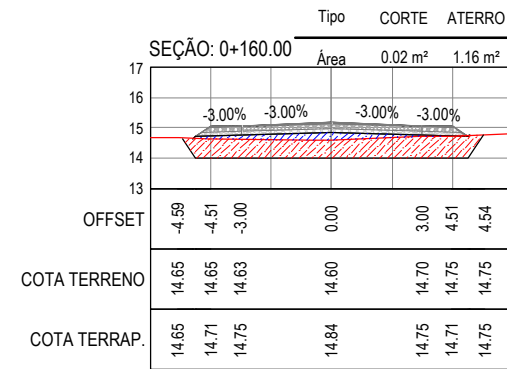
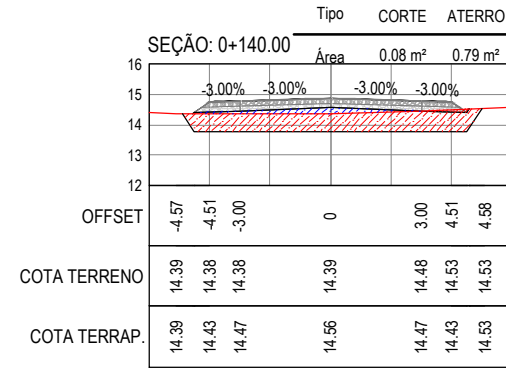
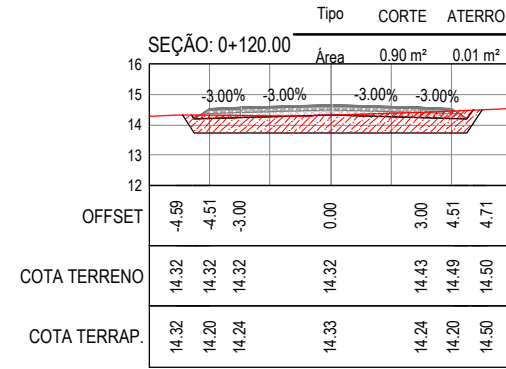
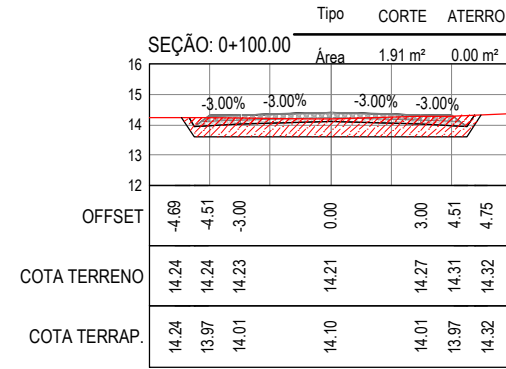
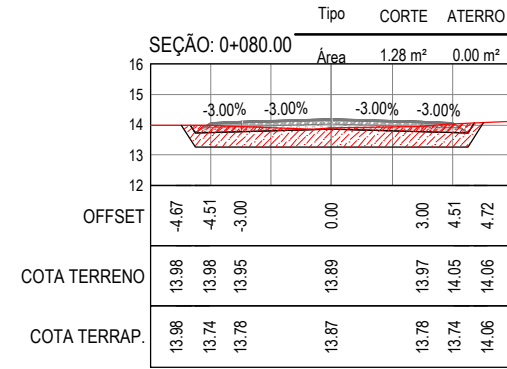
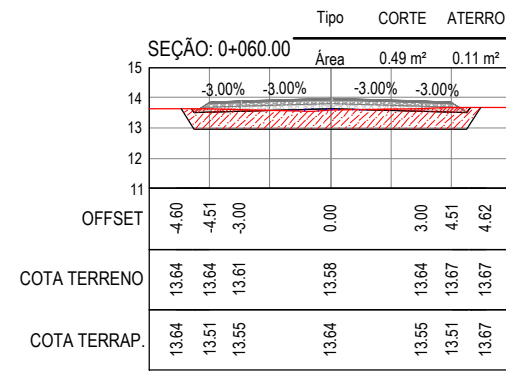
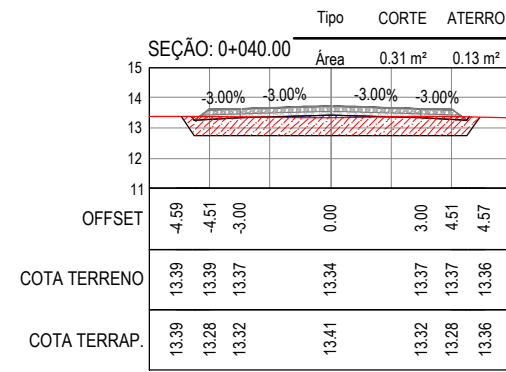
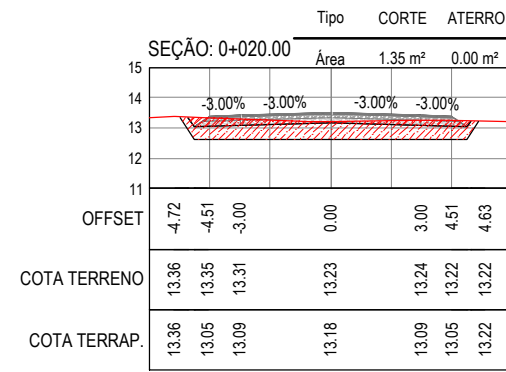
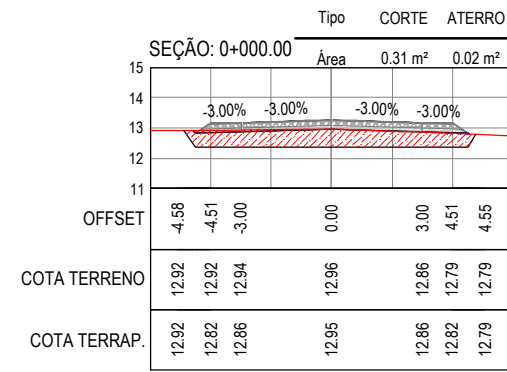
JAN/2022

ESCALA:

INDICADA

CONTROLE:

ARCT C.22.02

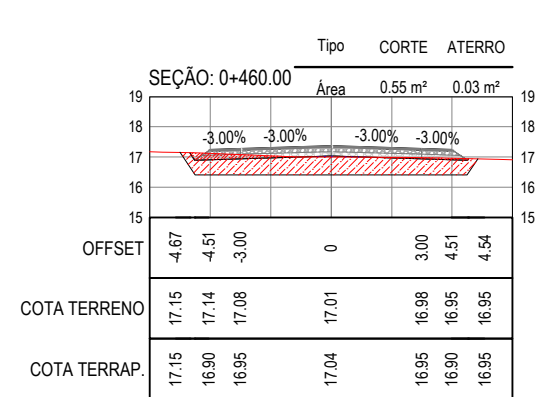
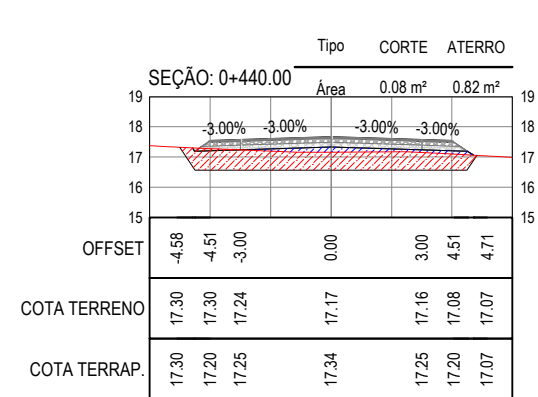
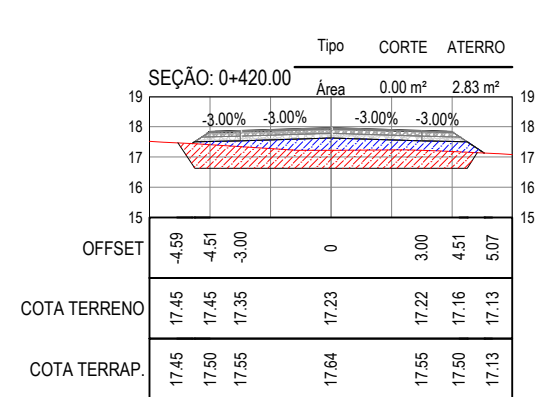
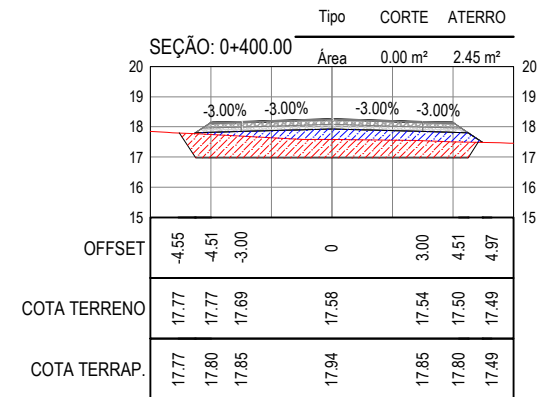
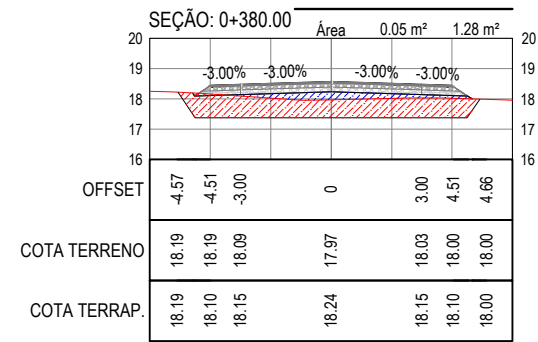
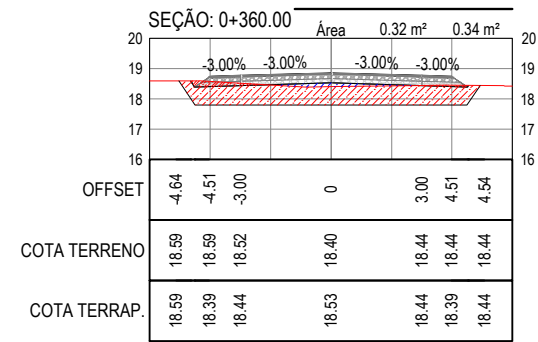
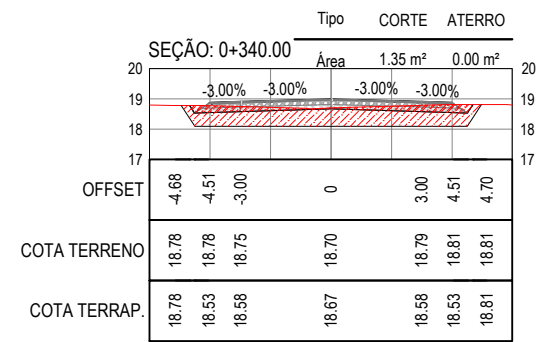
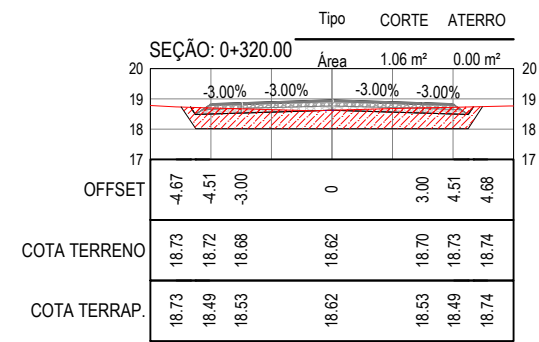
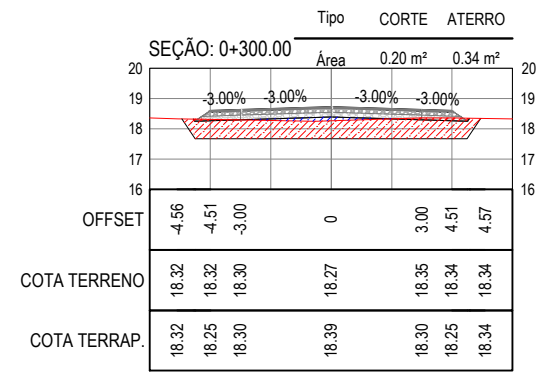
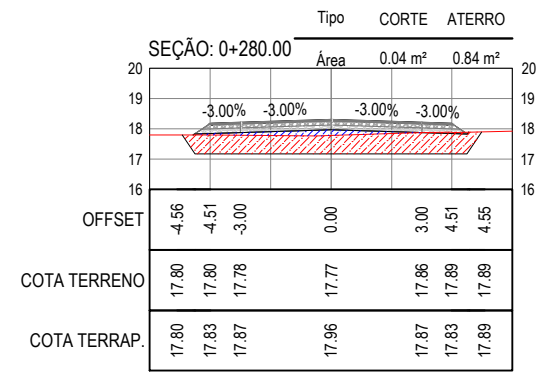
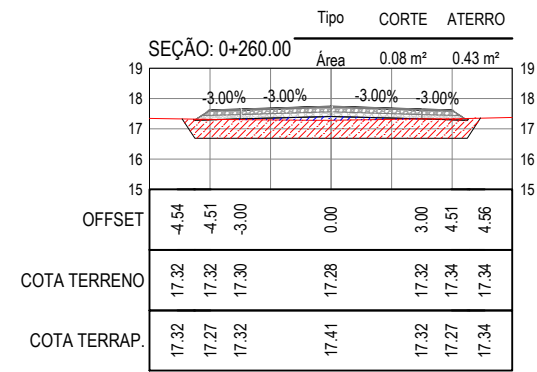
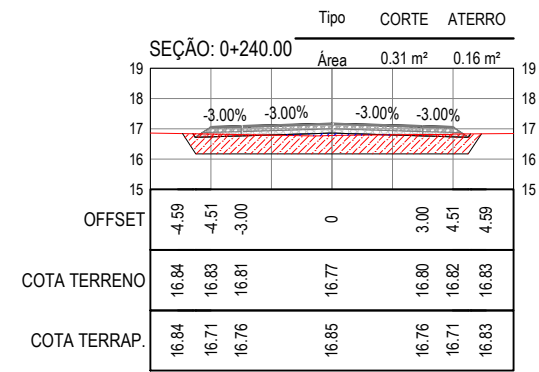


**SEÇÕES TRANSVERSAIS**  
ESCALA 1:250

- LEGENDA**
- TERRENO NATURAL
  - TERRENO PROJETADO
  - CORTE
  - ATERRO

**NOTAS**  
COTA DO EIXO REFERE-SE A COTA DE TERRAPLENAGEM

APROVAÇÃO	PROPRIETÁRIO: <b>PREFEITURA MUNICIPAL DE ARACATI/CE</b>	OBRA: <b>PAVIMENTAÇÃO DE DIVERSOS TRECHOS EM BEIRADA CANOA QUEBRADA</b>
PROJETISTA:  <b>LEONARDO SILVEIRA LIMA</b> ENGENHEIRO CIVIL - RNP: 0601581067	EMPRESA CONTRATADA: <b>GEOPAC</b> AV. PADRE ANTÔNIO TOMÁS, N.º 2420, SALA 301 BAIRRO ALDEOTA   FORTALEZA/CE FONE: 85 3241-3147   EMAIL: GEOPAC@GEOPAC.COM.BR	PROJETO: <b>PROJETO DE TERRAPLENAGEM - TRECHO 01</b>
	CONTEÚDO / IDENTIFICAÇÃO DOS DESENHOS: <b>SEÇÕES TRANSVERSAIS</b>	PRANCHA: <b>04/16</b>
	LOCAL: <b>B. CANOA QUEBRADA - ARACATI/CE</b>	DATA: <b>JAN/2022</b>
	ESCALA: <b>INDICADA</b>	CONTROLE: <b>ARCT C22.02</b>

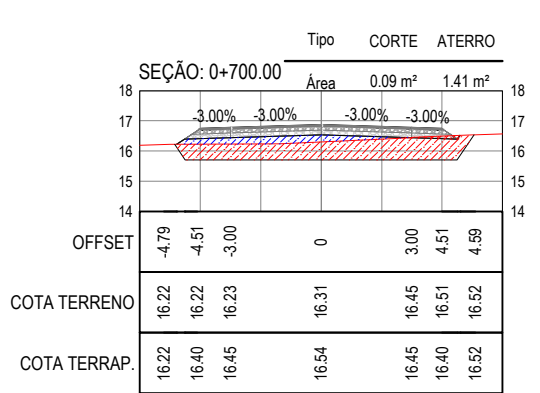
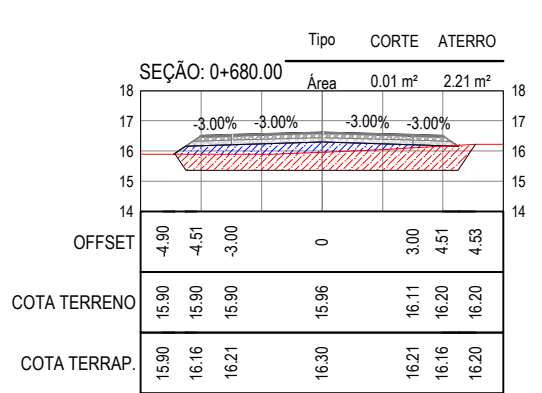
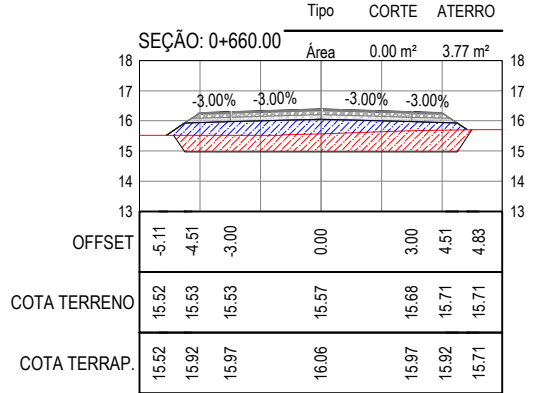
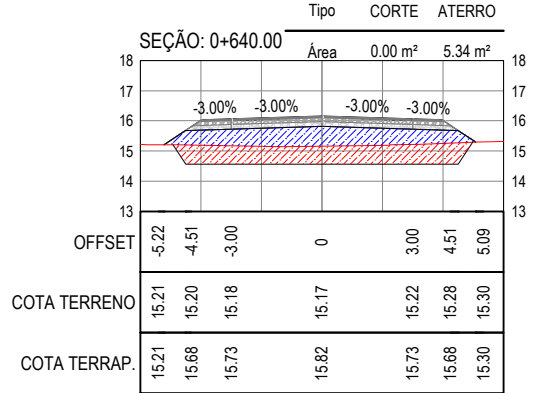
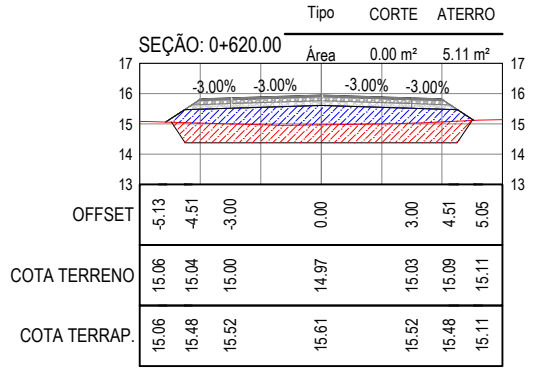
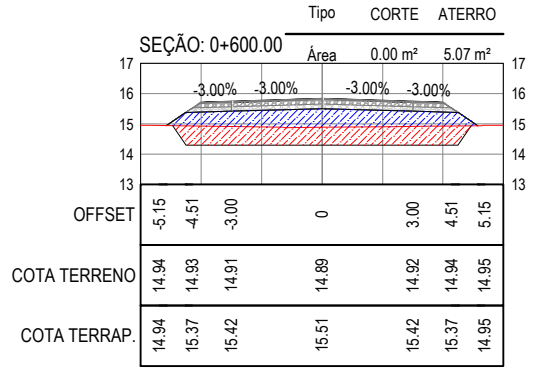
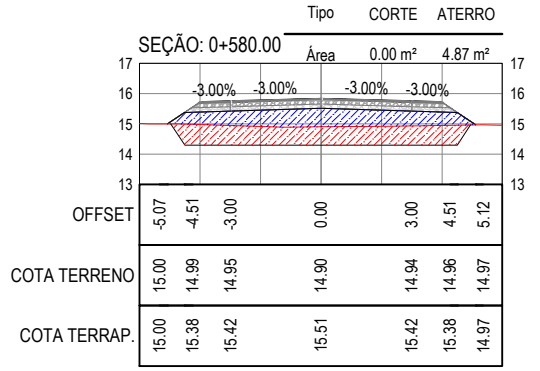
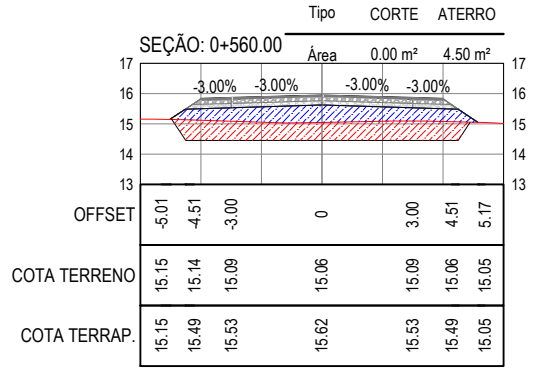
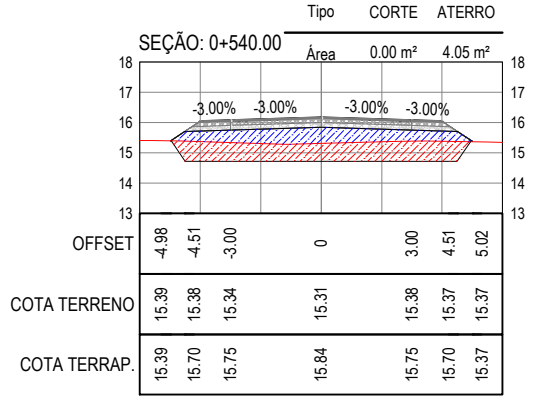
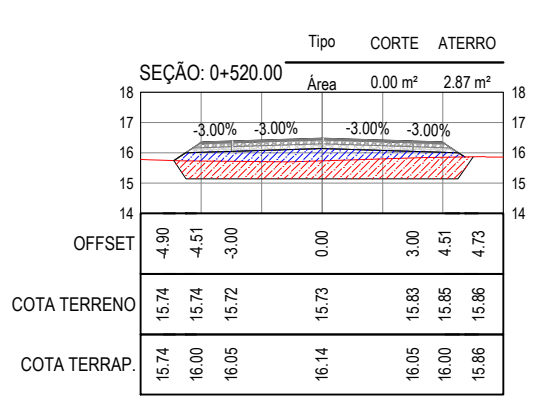
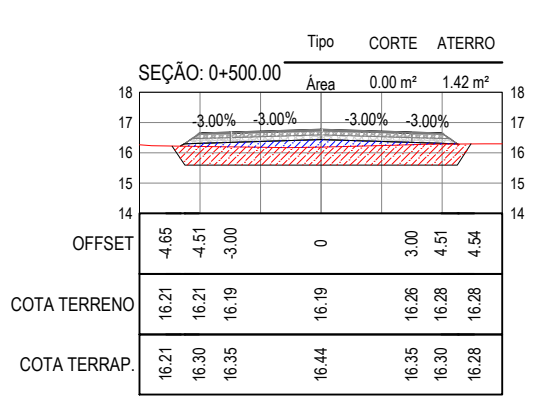
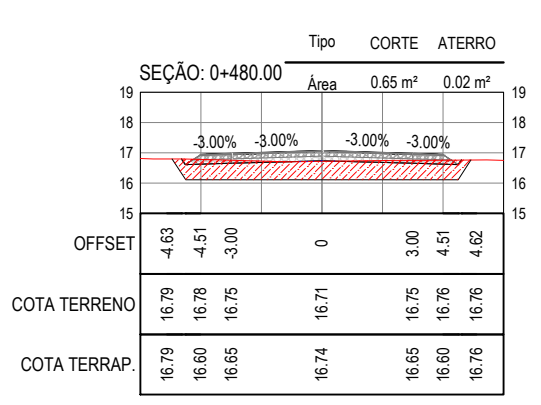


**SEÇÕES TRANSVERSAIS**  
ESCALA 1:250

- LEGENDA**
- TERRENO NATURAL
  - TERRENO PROJETADO
  - CORTE
  - ATERRO

**NOTAS**  
COTA DO EIXO REFERE-SE A COTA DE TERRAPLENAGEM

APROVAÇÃO	PROPRIETÁRIO:	OBRA:
	<b>PREFEITURA MUNICIPAL DE ARACATI/CE</b>	<b>PAVIMENTAÇÃO DE DIVERSOS TRECHOS EM BEIRADA CANOA QUEBRADA</b>
PROJETISTA:	EMPRESA CONTRATADA:	PROJETO:
	<b>GEOPAC</b>	<b>PROJETO DE TERRAPLENAGEM - TRECHO 01</b>
LEONARDO SILVEIRA LIMA ENGENHEIRO CIVIL - RNP: 0601581067	AV. PADRE ANTÔNIO TOMÁS, N.º 2420, SALA 301 BAIRRO ALDEOTA   FORTALEZA/CE FONE: 85 3241-3147   EMAIL: GEOPAC@GEOPAC.COM.BR	CONTEÚDO / IDENTIFICAÇÃO DOS DESENHOS:
		SEÇÕES TRANSVERSAIS
		PRANCHA:
		05/16
		LOCAL:
		B. CANOA QUEBRADA - ARACATI/CE
		DATA:
		JAN/2022
		ESCALA:
		INDICADA
		CONTROLE:
		ARCT C22.02

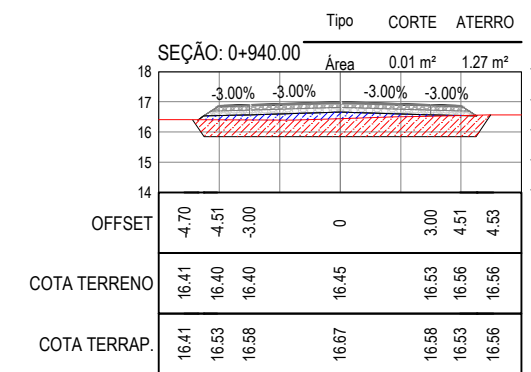
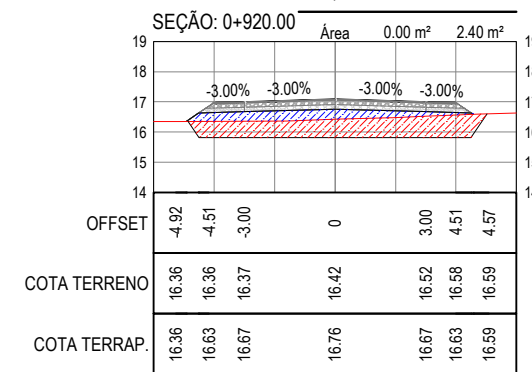
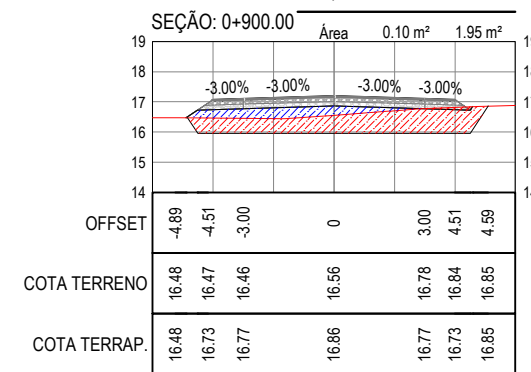
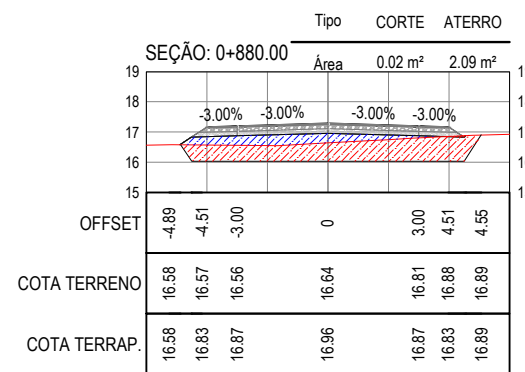
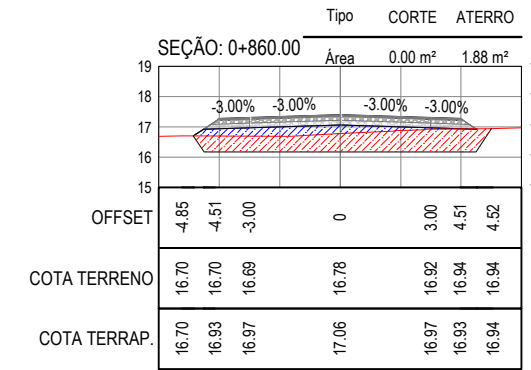
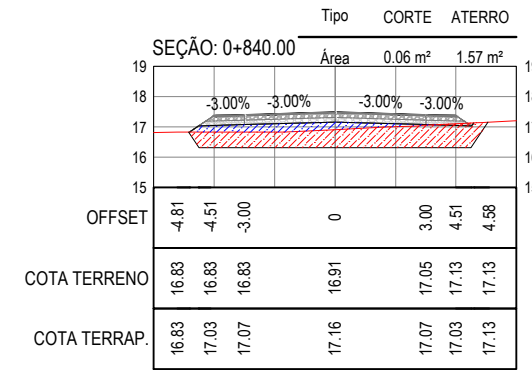
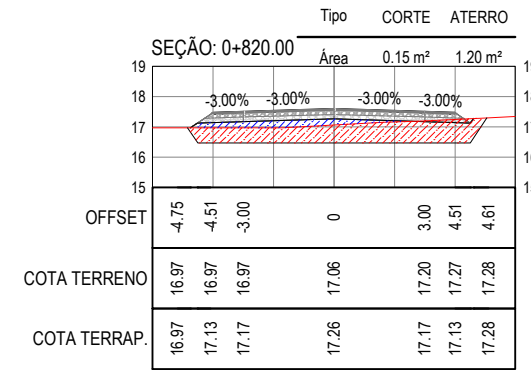
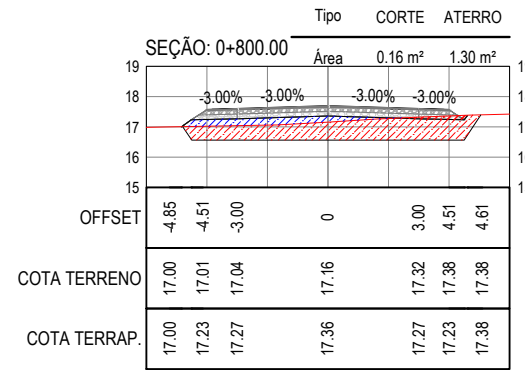
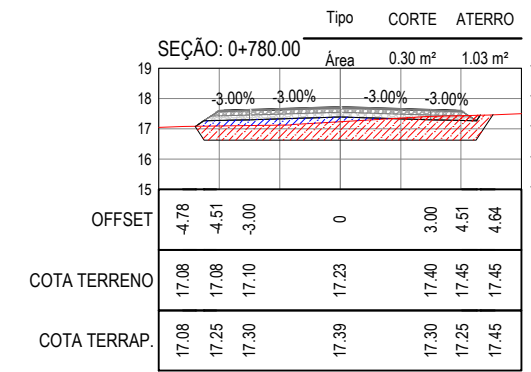
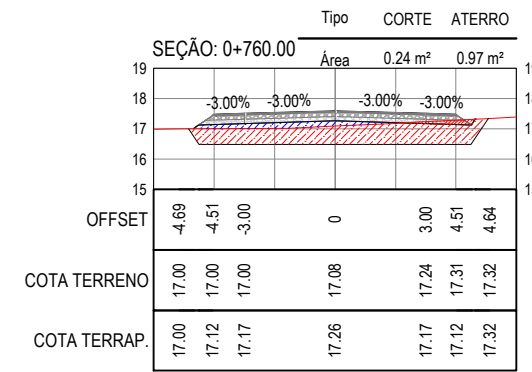
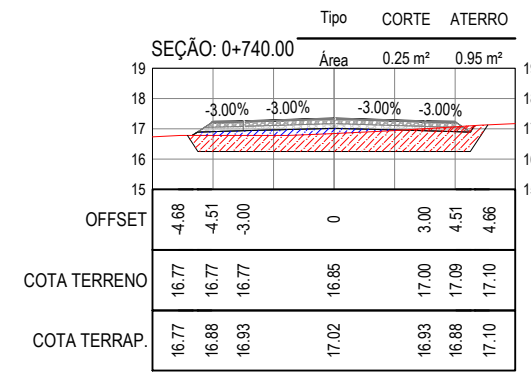
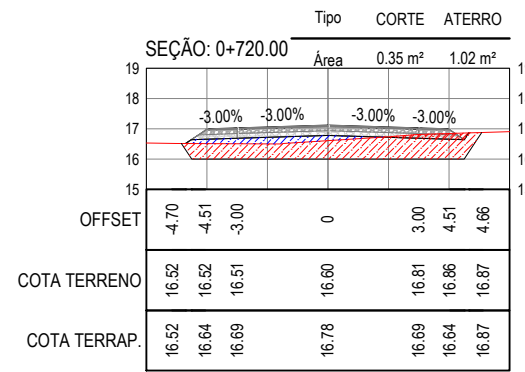


**SEÇÕES TRANSVERSAIS**  
ESCALA 1:250

- LEGENDA**
- TERRENO NATURAL
  - TERRENO PROJETADO
  - CORTE
  - ATERRO

**NOTAS**  
COTA DO EIXO REFERE-SE A COTA DE TERRAPLENAGEM

APROVAÇÃO	PROPRIETÁRIO: <b>PREFEITURA MUNICIPAL DE ARACATI/CE</b>	OBRA: <b>PAVIMENTAÇÃO DE DIVERSOS TRECHOS EM BEIRADA CANOA QUEBRADA</b>
PROJETISTA: 	EMPRESA CONTRATADA: <b>GEOPAC</b> AV. PADRE ANTÔNIO TOMÁS, N.º 2420, SALA 301 BAIRRO ALDEOTA   FORTALEZA/CE FONE: 85 3241-3147   EMAIL: GEOPAC@GEOPAC.COM.BR	PROJETO: <b>PROJETO DE TERRAPLENAGEM - TRECHO 01</b>
		CONTEÚDO / IDENTIFICAÇÃO DOS DESENHOS: <b>SEÇÕES TRANSVERSAIS</b>
		PRANCHA: <b>06/16</b>
		LOCAL: <b>B. CANOA QUEBRADA - ARACATI/CE</b>
		DATA: <b>JAN/2022</b>
		ESCALA: <b>INDICADA</b>
		CONTROLE: <b>ARCT C22.02</b>

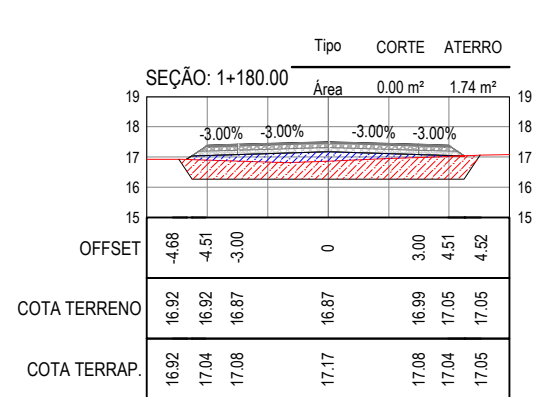
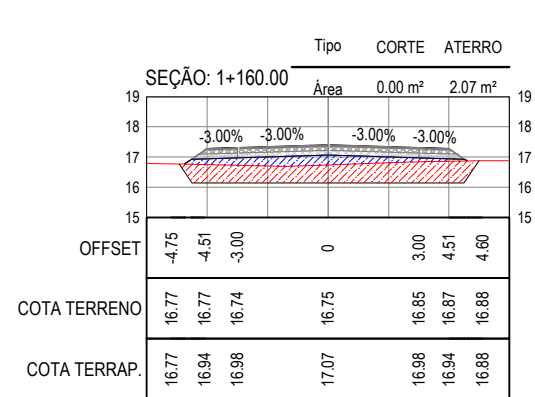
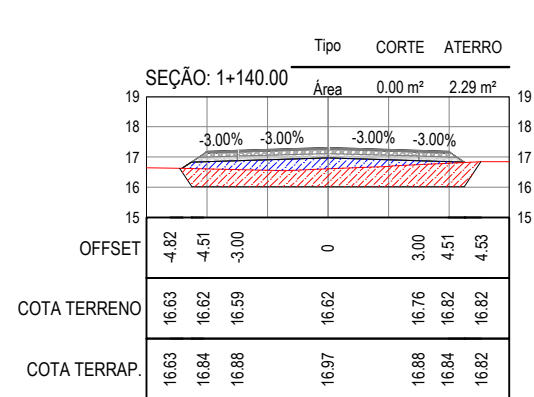
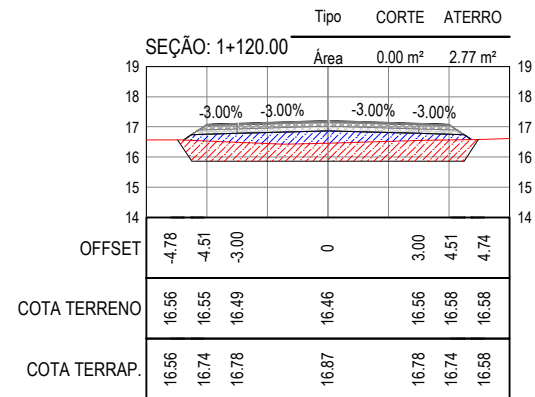
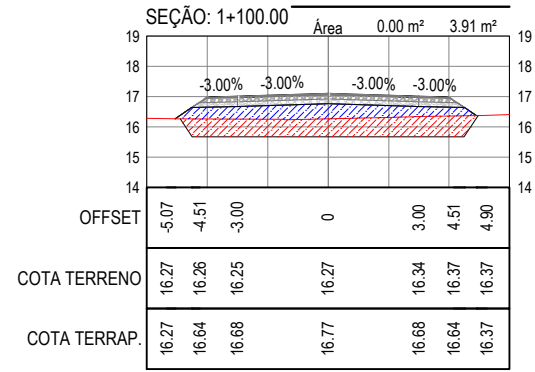
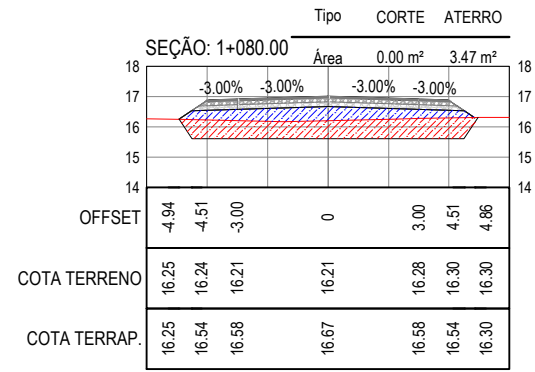
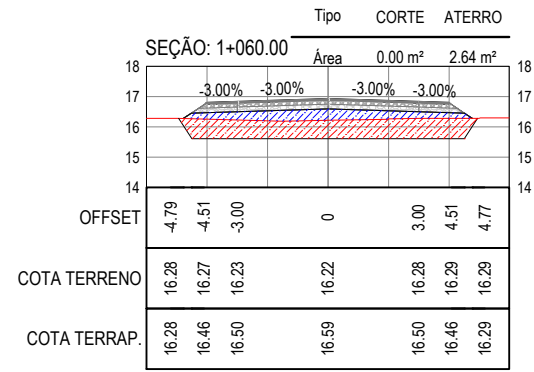
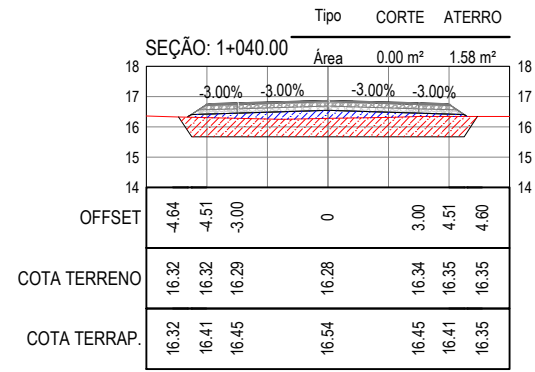
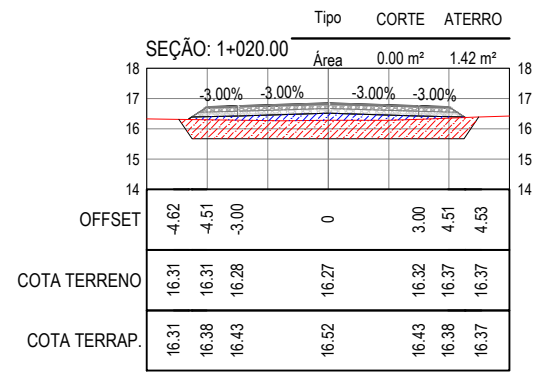
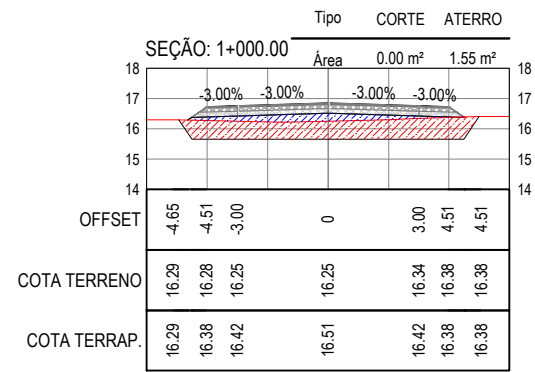
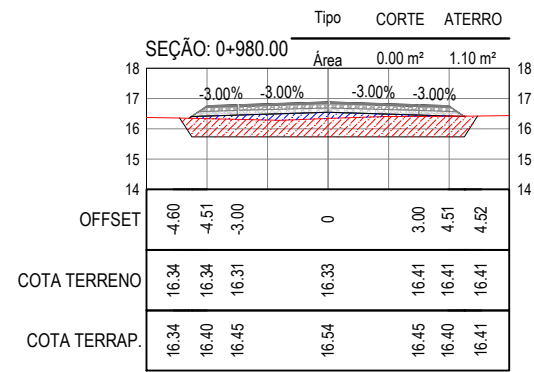
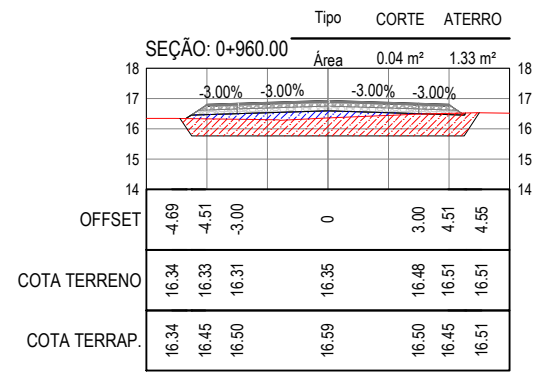


**SEÇÕES TRANSVERSAIS**  
ESCALA 1:250

- LEGENDA**
- TERRENO NATURAL
  - TERRENO PROJETADO
  - CORTE
  - ATERRO

**NOTAS**  
COTA DO EIXO REFERE-SE A COTA DE TERRAPLENAGEM

APROVAÇÃO	PROPRIETÁRIO: <b>PREFEITURA MUNICIPAL DE ARACATI/CE</b>	OBRA: <b>PAVIMENTAÇÃO DE DIVERSOS TRECHOS EM BEIRADA CANOA QUEBRADA</b>
PROJETISTA:  <b>LEONARDO SILVEIRA LIMA</b> ENGENHEIRO CIVIL - RNP: 0601581067	EMPRESA CONTRATADA: <b>GEOPAC</b> AV. PADRE ANTÔNIO TOMÁS, N.º 2420, SALA 301 BAIRRO ALDEOTA   FORTALEZA/CE FONE: 85 3241-3147   EMAIL: GEOPAC@GEOPAC.COM.BR	PROJETO: <b>PROJETO DE TERRAPLENAGEM - TRECHO 01</b>
		CONTEÚDO / IDENTIFICAÇÃO DOS DESENHOS: <b>SEÇÕES TRANSVERSAIS</b>
		PRANCHA: <b>07/16</b>
		LOCAL: <b>B. CANOA QUEBRADA - ARACATI/CE</b>
		DATA: <b>JAN/2022</b>
		ESCALA: <b>INDICADA</b>
		CONTROLE: <b>ARCT C22.02</b>



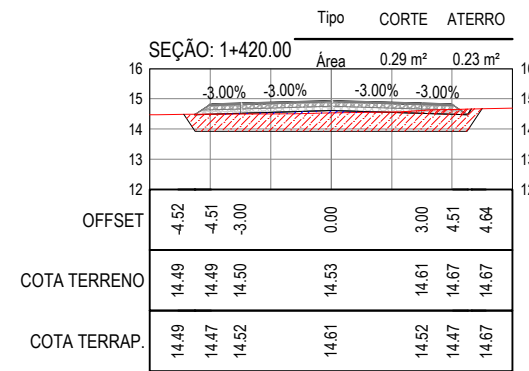
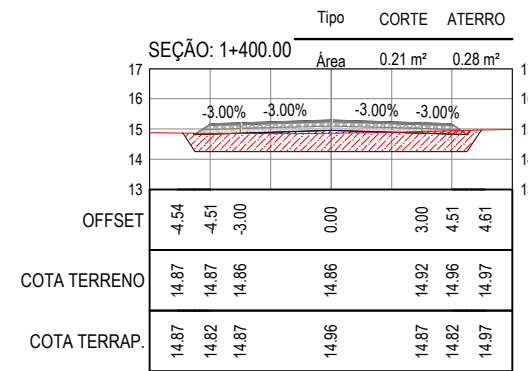
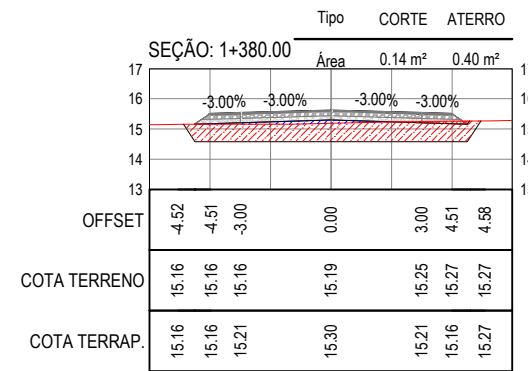
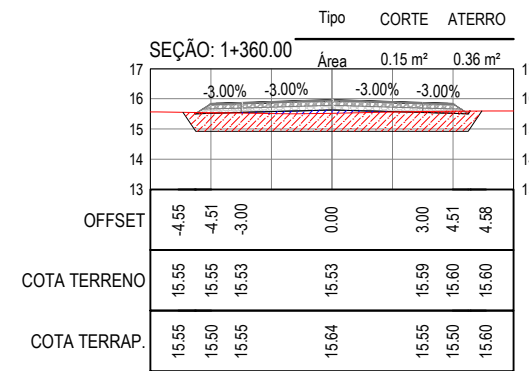
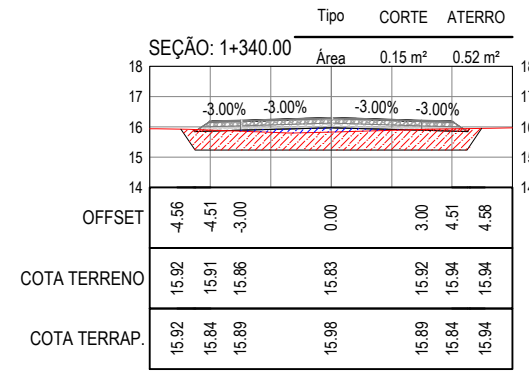
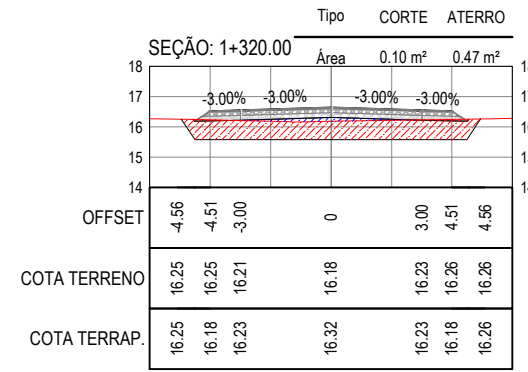
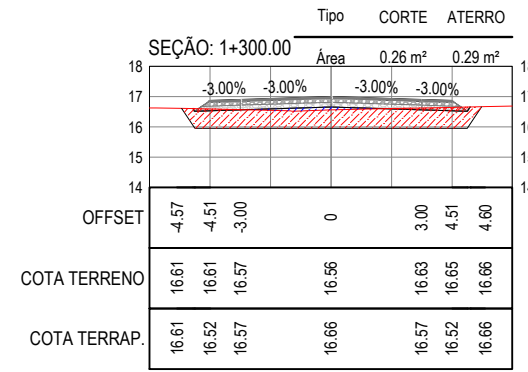
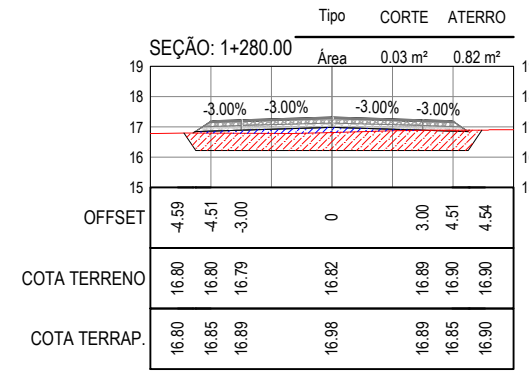
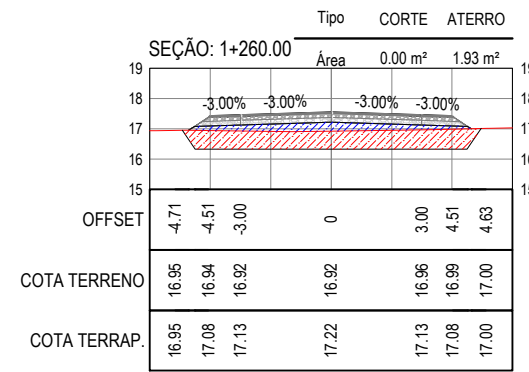
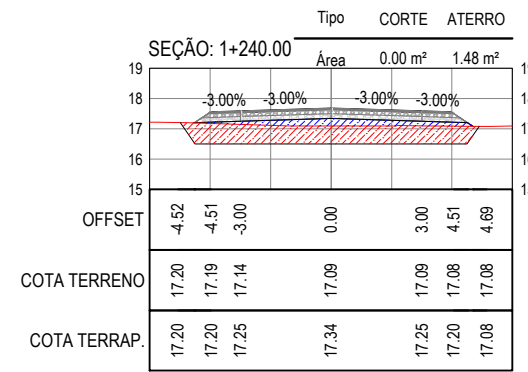
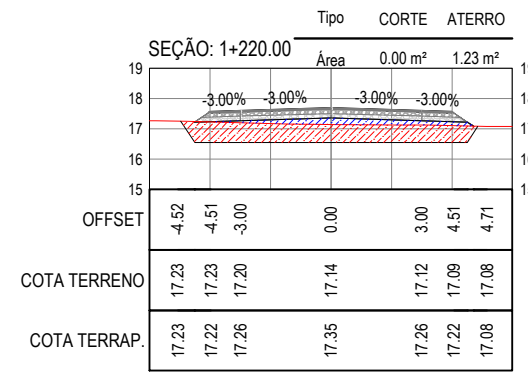
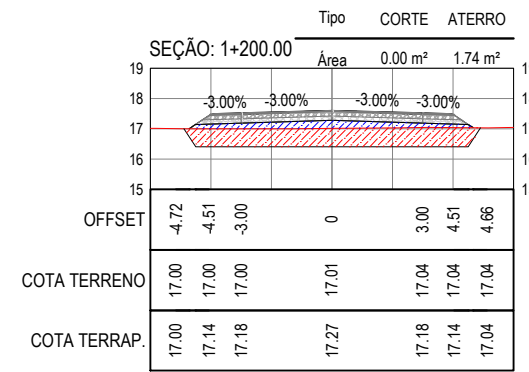
**SEÇÕES TRANSVERSAIS**  
ESCALA 1:250

- LEGENDA**
- TERRENO NATURAL
  - TERRENO PROJETADO
  - CORTE
  - ATERRO

**NOTAS**  
COTA DO EIXO REFERE-SE A COTA DE TERRAPLENAGEM

APROVAÇÃO	PROPRIETÁRIO: <b>PREFEITURA MUNICIPAL DE ARACATI/CE</b>	OBRA: <b>PAVIMENTAÇÃO DE DIVERSOS TRECHOS EM BEIRADA CANOA QUEBRADA</b>
PROJETISTA: 	EMPRESA CONTRATADA: <b>GEOPAC</b> AV. PADRE ANTÔNIO TOMÁS, N.º 2420, SALA 301 BAIRRO ALDEOTA   FORTALEZA/CE FONE: 85 3241-3147   EMAIL: GEOPAC@GEOPAC.COM.BR	PROJETO: <b>PROJETO DE TERRAPLENAGEM - TRECHO 01</b>
		CONTEÚDO / IDENTIFICAÇÃO DOS DESENHOS: <b>SEÇÕES TRANSVERSAIS</b>
		PRANCHA: <b>08/16</b>
		LOCAL: <b>B. CANOA QUEBRADA - ARACATI/CE</b>
		DATA: <b>JAN/2022</b>
		ESCALA: <b>INDICADA</b>
		CONTROLE: <b>ARCT C22.02</b>



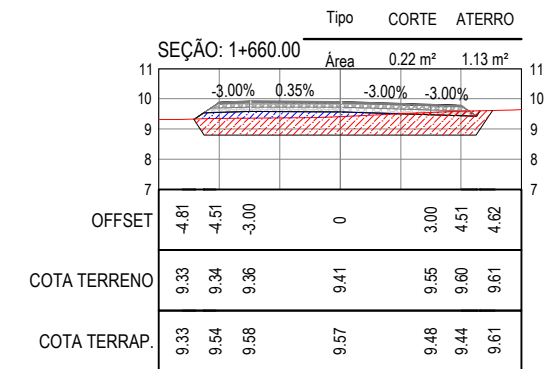
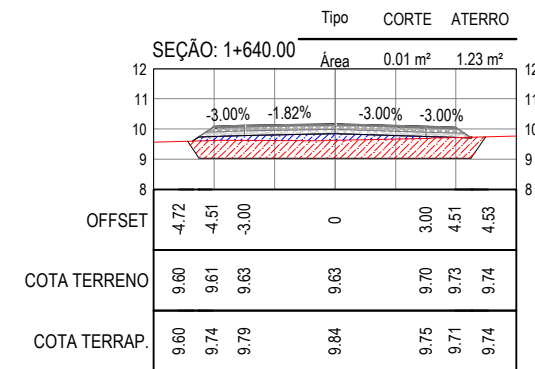
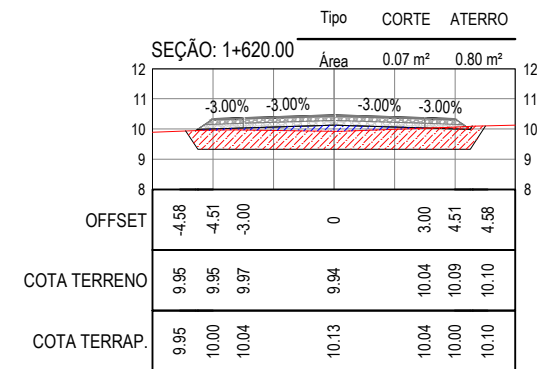
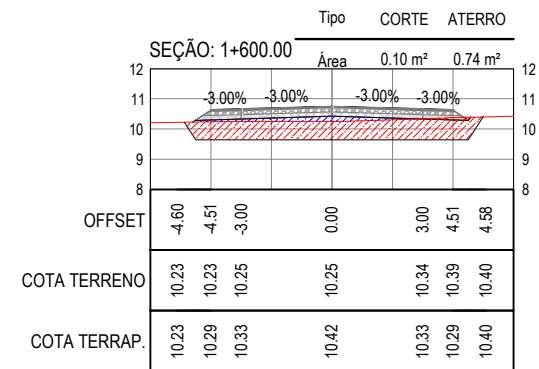
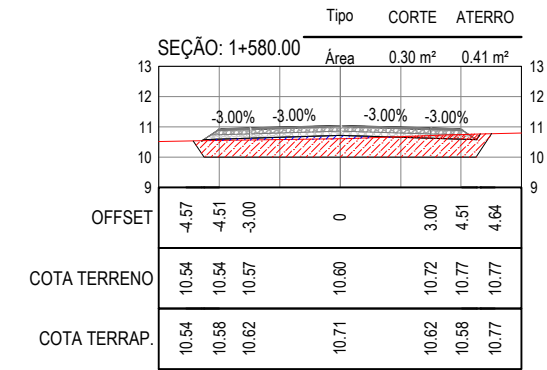
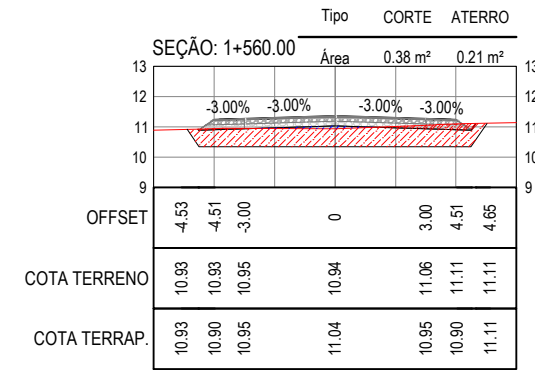
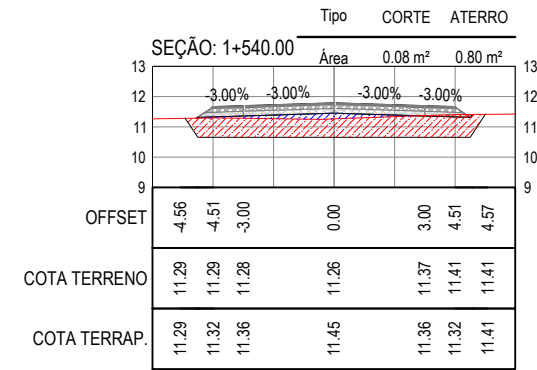
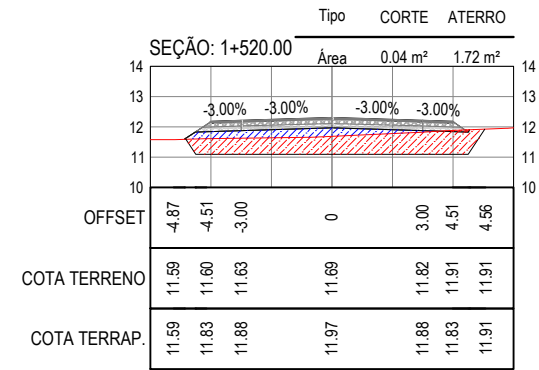
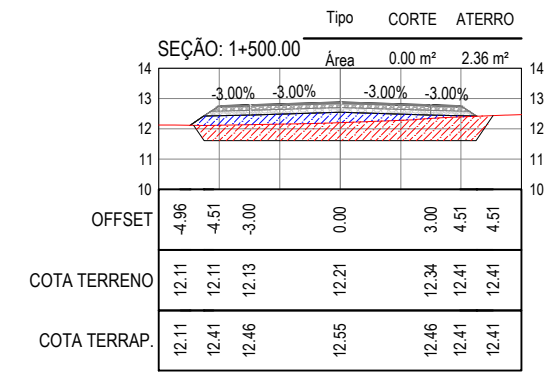
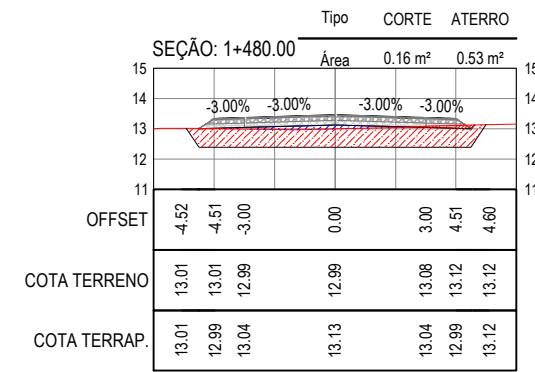
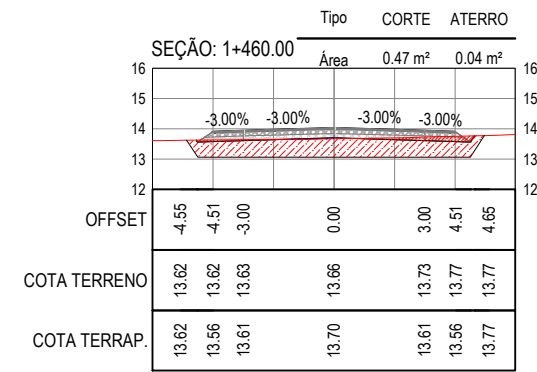
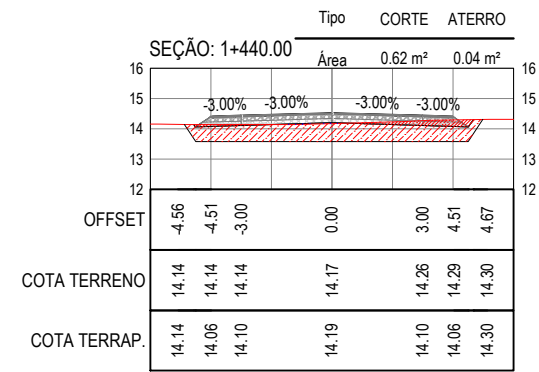


**SEÇÕES TRANSVERSAIS**  
ESCALA 1:250

- LEGENDA**
- TERRENO NATURAL
  - TERRENO PROJETADO
  - CORTE
  - ATERRO

**NOTAS**  
COTA DO EIXO REFERE-SE A COTA DE TERRAPLENAGEM

APROVAÇÃO	PROPRIETÁRIO: <b>PREFEITURA MUNICIPAL DE ARACATI/CE</b>	OBRA: <b>PAVIMENTAÇÃO DE DIVERSOS TRECHOS EM BEIRADA CANOA QUEBRADA</b>
PROJETISTA:  <b>LEONARDO SILVEIRA LIMA</b> ENGENHEIRO CIVIL - RNP: 0601581067	EMPRESA CONTRATADA: <b>GEOPAC</b> AV. PADRE ANTÔNIO TOMÁS, N.º 2420, SALA 301 BAIRRO ALDEOTA   FORTALEZA/CE FONE: 85 3241-3147   EMAIL: GEOPAC@GEOPAC.COM.BR	PROJETO: <b>PROJETO DE TERRAPLENAGEM - TRECHO 01</b>
		CONTEÚDO / IDENTIFICAÇÃO DOS DESENHOS: <b>SEÇÕES TRANSVERSAIS</b>
		PRANCHA: <b>09/16</b>
	LOCAL: <b>B. CANOA QUEBRADA - ARACATI/CE</b>	DATA: <b>JAN/2022</b>
		ESCALA: <b>INDICADA</b>
		CONTROLE: <b>ARCT C22.02</b>

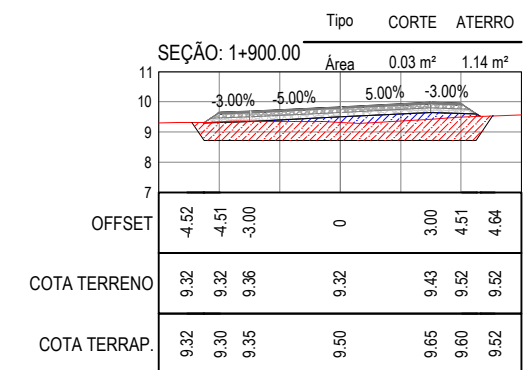
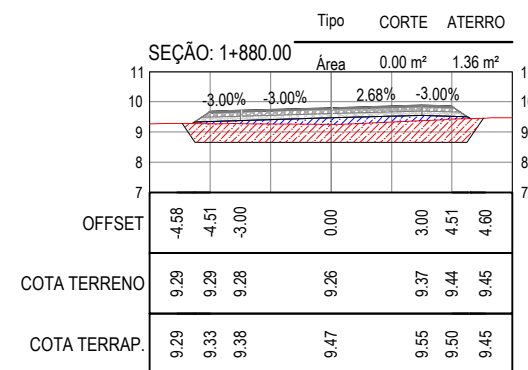
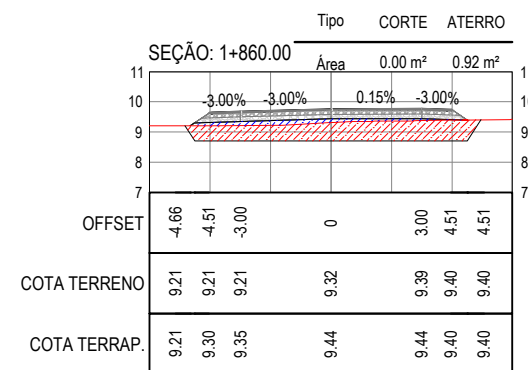
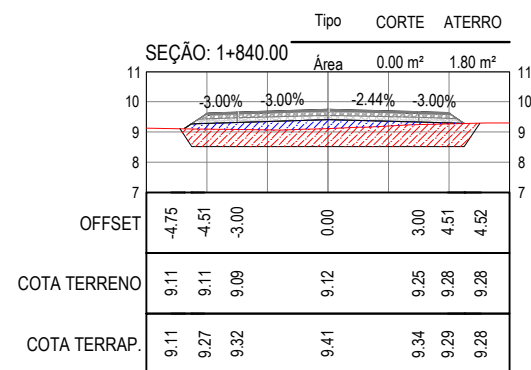
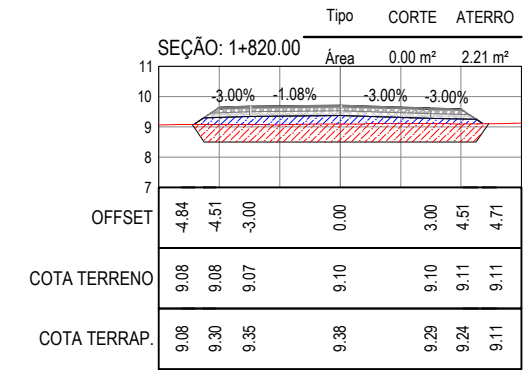
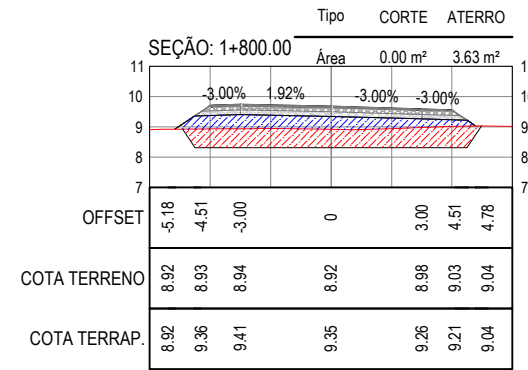
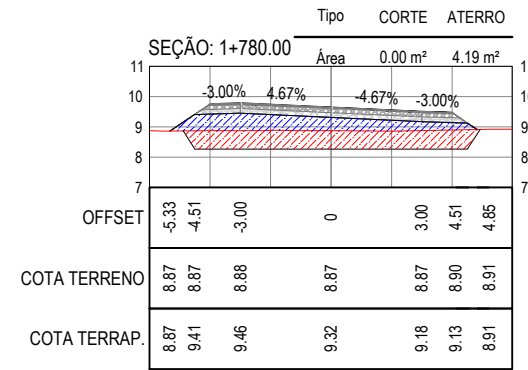
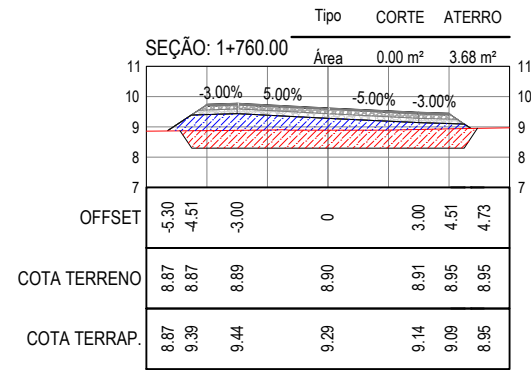
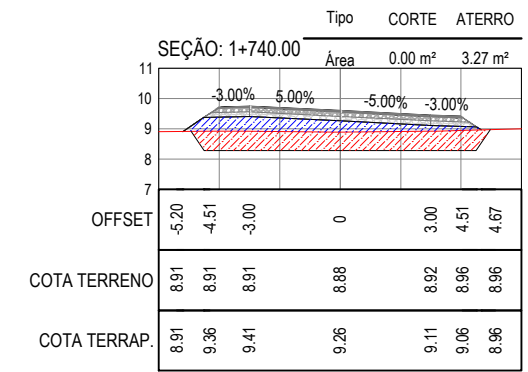
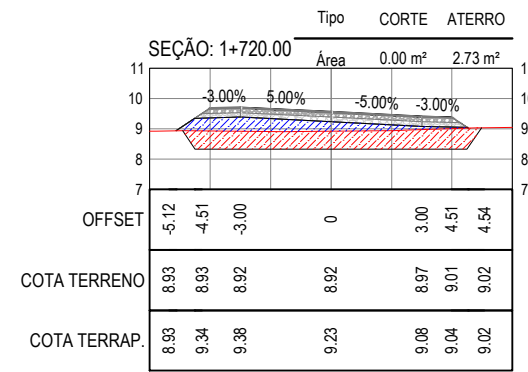
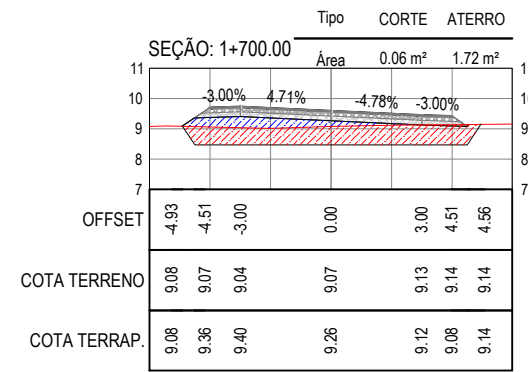
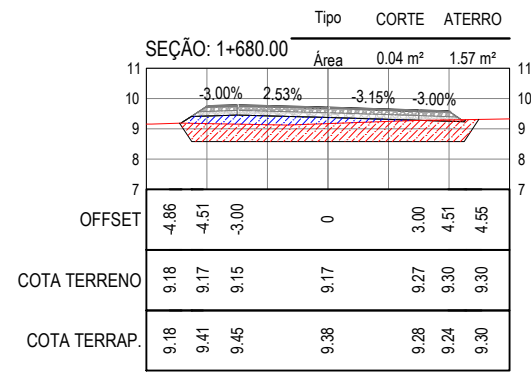


**SEÇÕES TRANSVERSAIS**  
ESCALA 1:250

- LEGENDA**
- TERRENO NATURAL
  - TERRENO PROJETADO
  - CORTE
  - ATERRO

**NOTAS**  
COTA DO EIXO REFERE-SE A COTA DE TERRAPLENAGEM

APROVAÇÃO	PROPRIETÁRIO:	OBRA:
	<b>PREFEITURA MUNICIPAL DE ARACATI/CE</b>	<b>PAVIMENTAÇÃO DE DIVERSOS TRECHOS EM BEIRADA CANOA QUEBRADA</b>
PROJETISTA:	EMPRESA CONTRATADA:	PROJETO:
	<b>GEOPAC</b>	<b>PROJETO DE TERRAPLENAGEM - TRECHO 01</b>
LEONARDO SILVEIRA LIMA ENGENHEIRO CIVIL - RNP: 0601581067	AV. PADRE ANTÔNIO TOMÁS, N.º 2420, SALA 301 BAIRRO ALDEOTA   FORTALEZA/CE FONE: 85 3241-3147   EMAIL: GEOPAC@GEOPAC.COM.BR	CONTEÚDO / IDENTIFICAÇÃO DOS DESENHOS: SEÇÕES TRANSVERSAIS
	PRANCHA:	
	10/16	
	LOCAL:	DATA:
	B. CANOA QUEBRADA - ARACATI/CE	JAN/2022
	ESCALA:	CONTROLE:
	INDICADA	ARCT C22.02



**SEÇÕES TRANSVERSAIS**  
ESCALA 1:250

- LEGENDA**
- TERRENO NATURAL
  - TERRENO PROJETADO
  - CORTE
  - ATERRO

**NOTAS**  
COTA DO EIXO REFERE-SE A COTA DE TERRAPLENAGEM

APROVAÇÃO

PROJETISTA:

LEONARDO SILVEIRA LIMA  
ENGENHEIRO CIVIL - RNP: 0601581067

PROPRIETÁRIO:

**PREFEITURA MUNICIPAL DE ARACATI/CE**

EMPRESA CONTRATADA:  
**GEOPAC**  
AV. PADRE ANTÔNIO TOMÁS, N.º 2420, SALA 301  
BAIRRO ALDEOTA | FORTALEZA/CE  
FONE: 85 3241-3147 | EMAIL: GEOPAC@GEOPAC.COM.BR

OBRA:

**PAVIMENTAÇÃO DE DIVERSOS TRECHOS EM BEIRADA CANOA QUEBRADA**  
PROJETO:  
**PROJETO DE TERRAPLENAGEM - TRECHO 01**

CONTEÚDO / IDENTIFICAÇÃO DOS DESENHOS:  
SEÇÕES TRANSVERSAIS

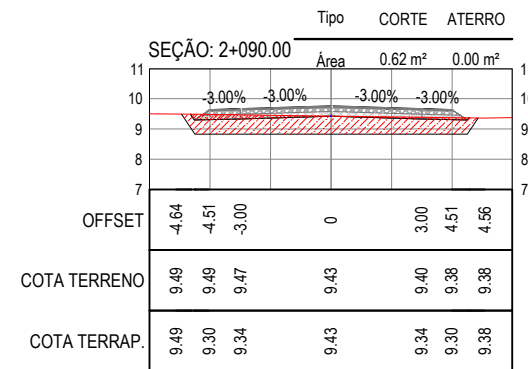
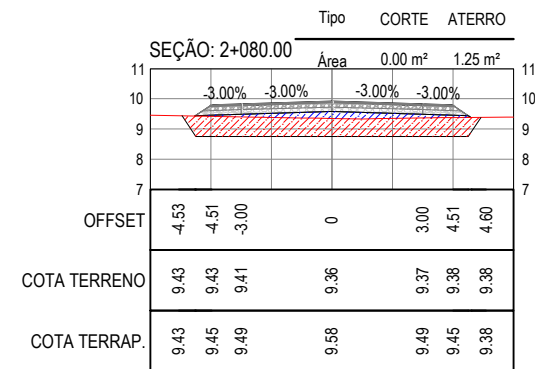
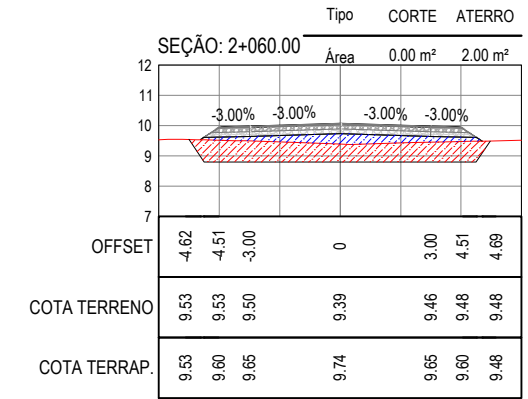
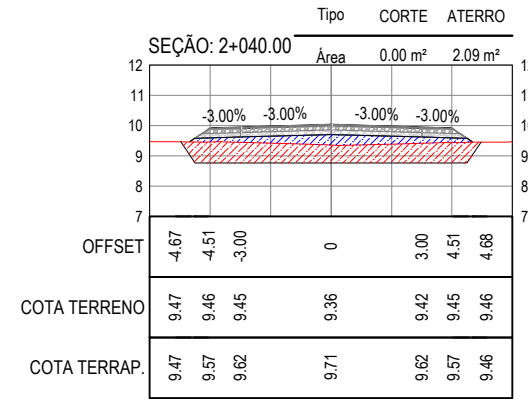
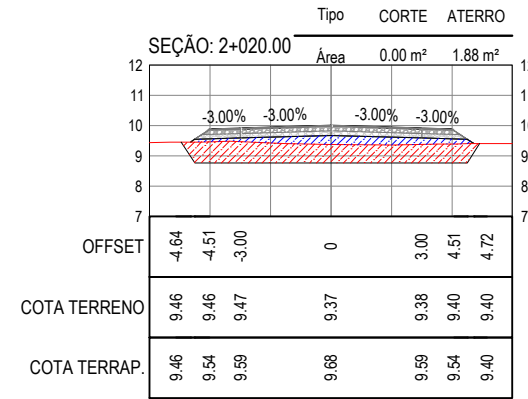
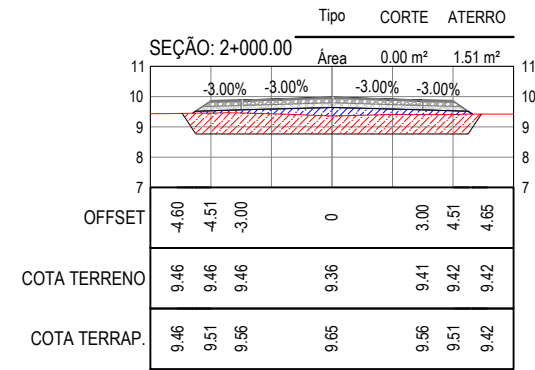
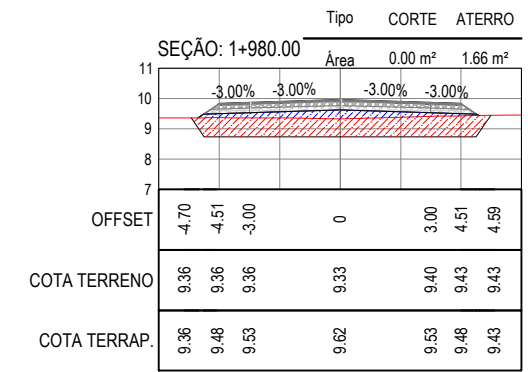
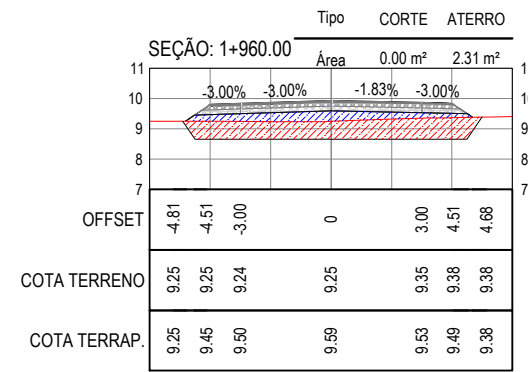
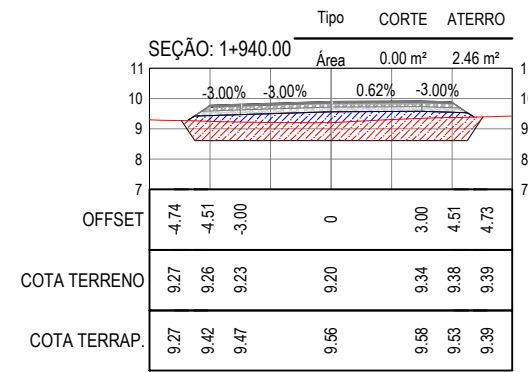
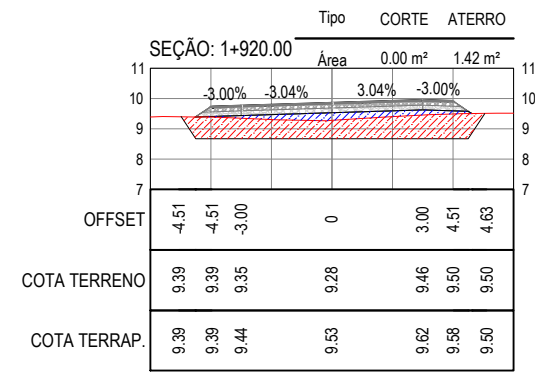
PRANCHA:  
11/16

LOCAL:  
B. CANOA QUEBRADA - ARACATI/CE

DATA:  
JAN/2022

ESCALA:  
INDICADA

CONTROLE:  
ARCT C22.02

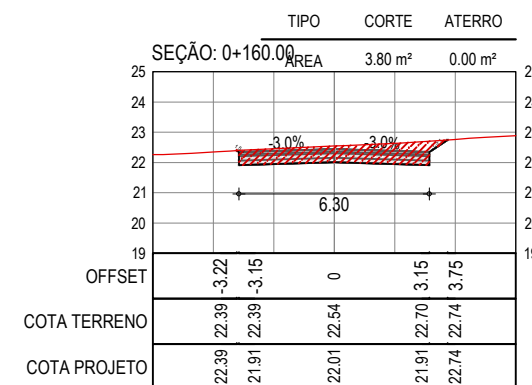
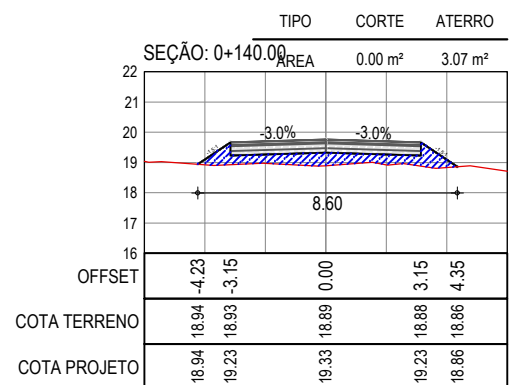
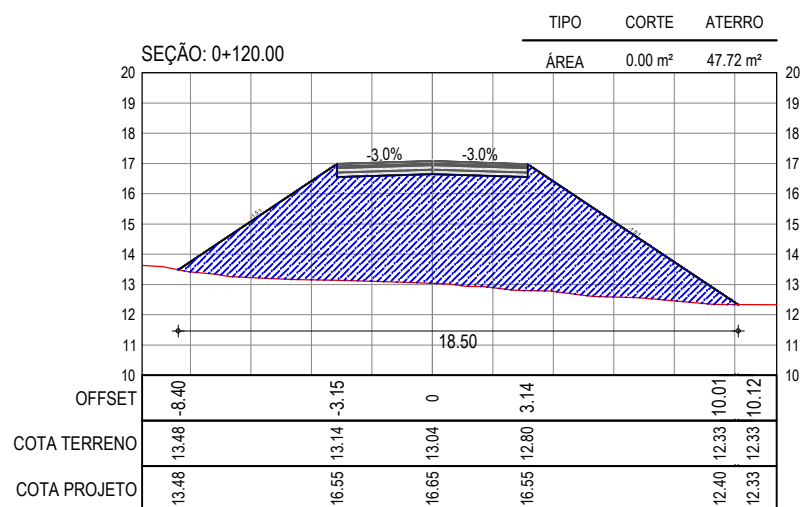
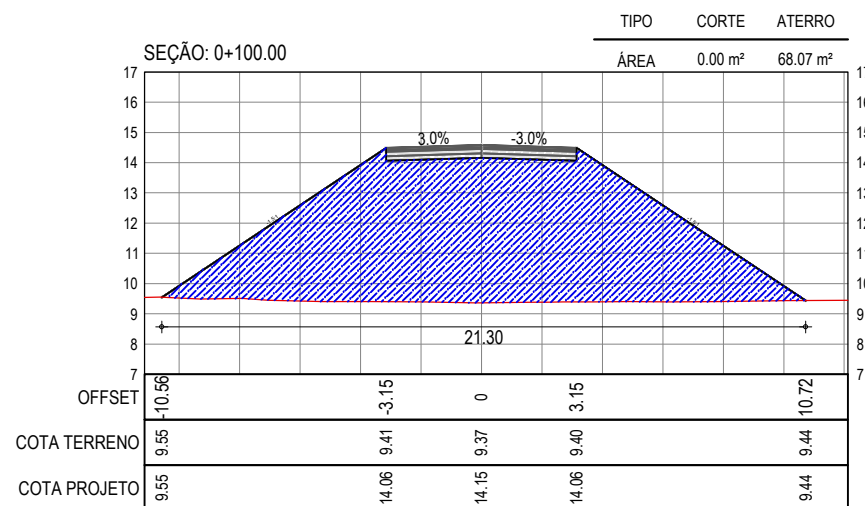
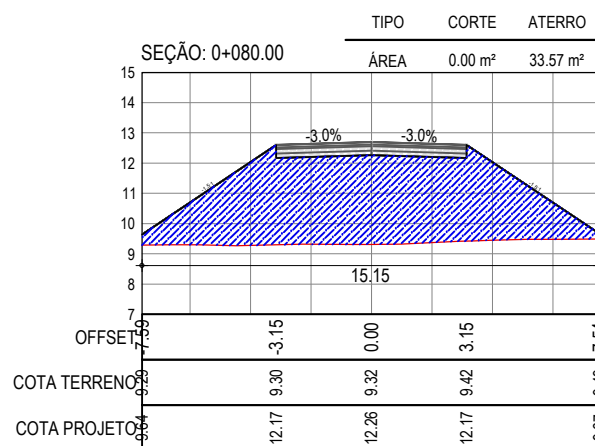
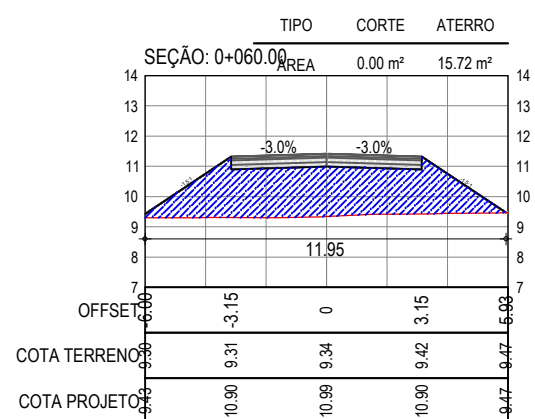
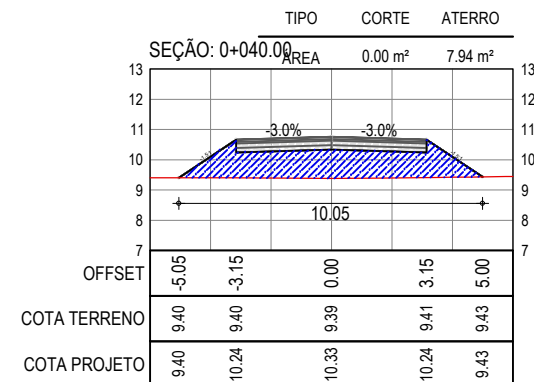
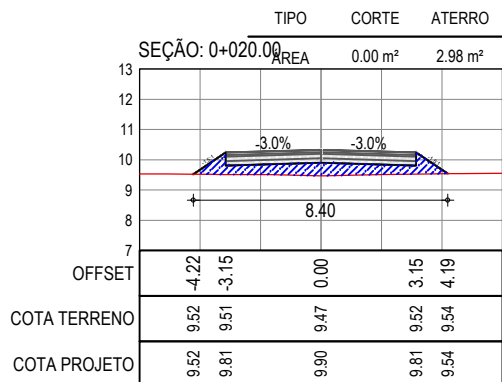
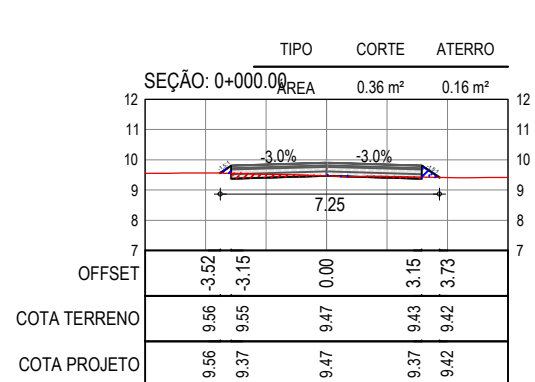


**SEÇÕES TRANSVERSAIS**  
ESCALA 1:250

- LEGENDA**
- TERRENO NATURAL
  - TERRENO PROJETADO
  - CORTE
  - ATERRO

**NOTAS**  
COTA DO EIXO REFERE-SE A COTA DE TERRAPLENAGEM

APROVAÇÃO	PROPRIETÁRIO: <b>PREFEITURA MUNICIPAL DE ARACATI/CE</b>	OBRA: <b>PAVIMENTAÇÃO DE DIVERSOS TRECHOS EM BEIRADA CANOA QUEBRADA</b>
PROJETISTA: 	EMPRESA CONTRATADA: <b>GEOPAC</b> AV. PADRE ANTÔNIO TOMÁS, N.º 2420, SALA 301 BAIRRO ALDEOTA   FORTALEZA/CE FONE: 85 3241-3147   EMAIL: GEOPAC@GEOPAC.COM.BR	PROJETO: <b>PROJETO DE TERRAPLENAGEM - TRECHO 01</b>
		CONTEÚDO / IDENTIFICAÇÃO DOS DESENHOS: SEÇÕES TRANSVERSAIS
		PRANCHA: 12/16
	LOCAL: B. CANOA QUEBRADA - ARACATI/CE	DATA: JAN/2022
		ESCALA: INDICADA
		CONTROLE: ARCT C22.02

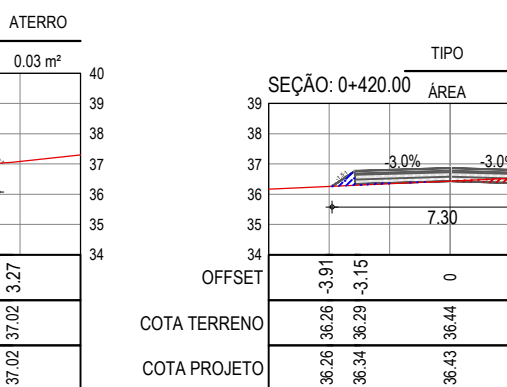
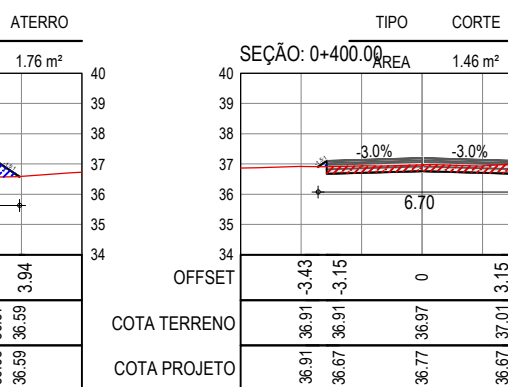
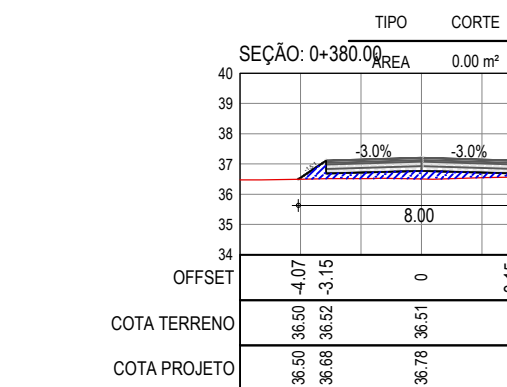
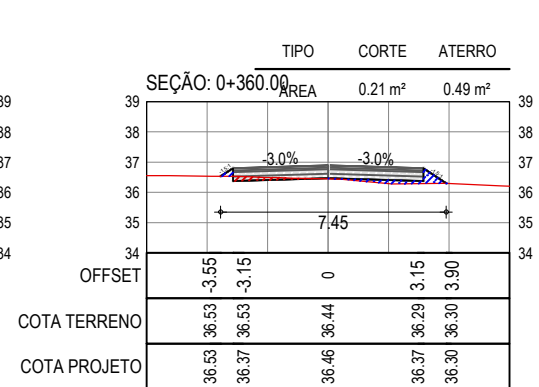
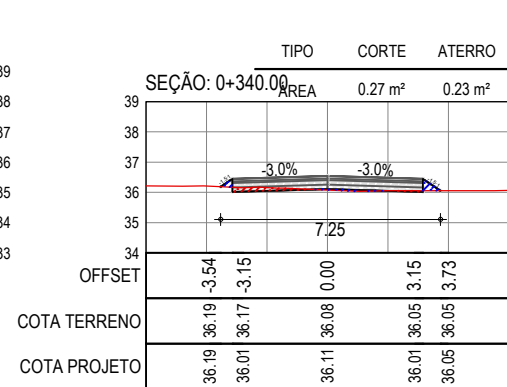
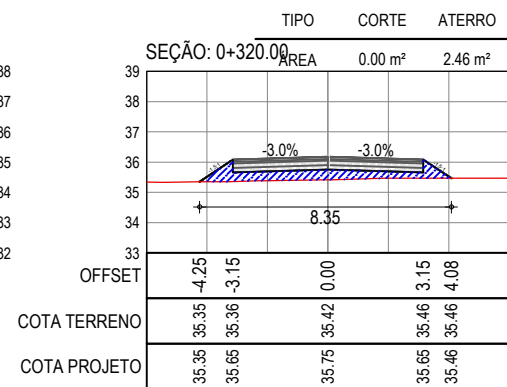
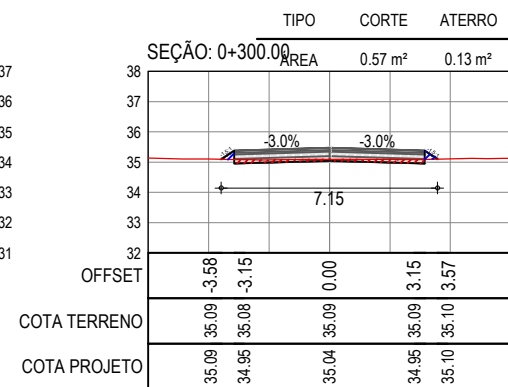
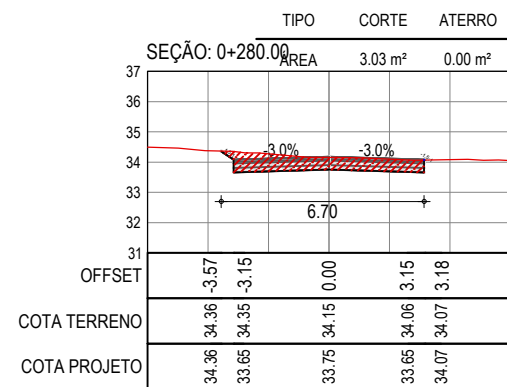
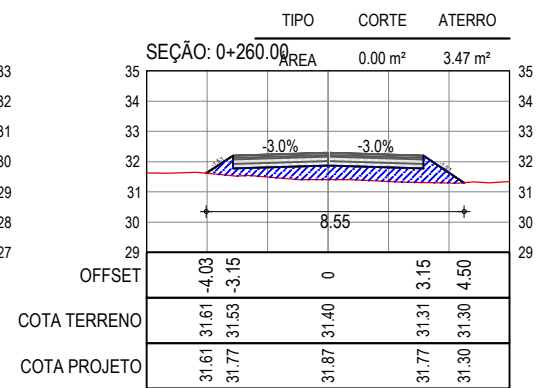
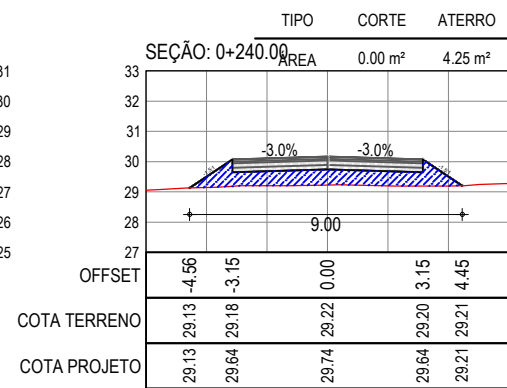
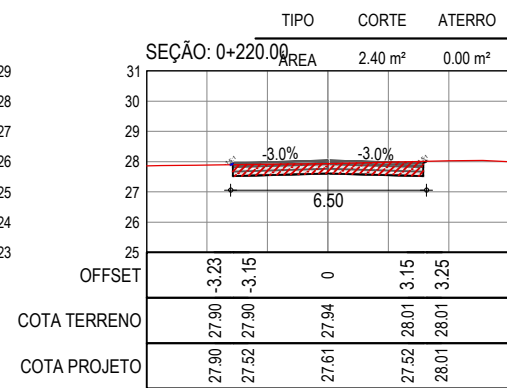
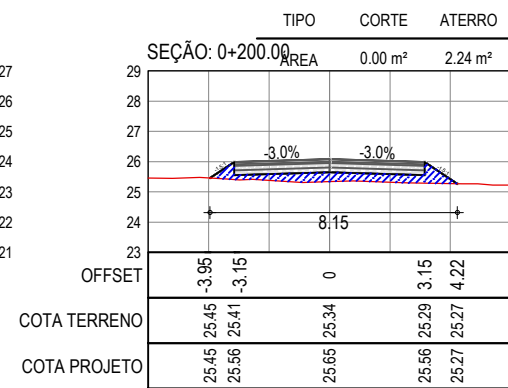
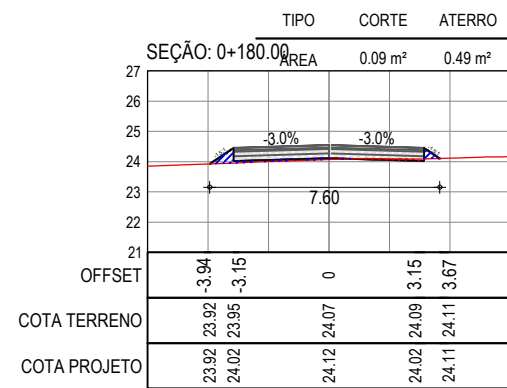


**SEÇÕES TRANSVERSAIS**  
ESCALA 1:250

- LEGENDA**
- TERRENO NATURAL
  - TERRENO PROJETADO
  - CORTE
  - ATERRO

**NOTAS**  
COTA DO EIXO REFERE-SE A COTA DE TERRAPLENAGEM

APROVAÇÃO	PROPRIETÁRIO:	OBRA:	
	<b>PREFEITURA MUNICIPAL DE ARACATI/CE</b>	<b>PAVIMENTAÇÃO DE DIVERSOS TRECHOS EM BEIRADA CANOA QUEBRADA</b>	
PROJETISTA:	EMPRESA CONTRATADA:	PROJETO:	
	<b>GEOPAC</b>	<b>PROJETO DE TERRAPLENAGEM - TRECHO 03</b>	
LEONARDO SILVEIRA LIMA ENGENHEIRO CIVIL - RNP: 0601581067	AV. PADRE ANTONIO TOMÁS, N.º 2420, SALA 301 BAIRRO ALDEOTA   FORTALEZA/CE FONE: 85 3241-3147   EMAIL: GEOPAC@GEOPAC.COM.BR	CONTEÚDO / IDENTIFICAÇÃO DOS DESENHOS:	PRANCHA:
		SEÇÕES TRANSVERSAIS - TRECHO 03	13/16
		LOCAL:	CONTROLE:
		B. CANOA QUEBRADA - ARACATI/CE	ARCT C22.02
		DATA:	ESCALA:
		JAN/2022	INDICADA



QUADRO DE LARGURAS DE ADENSAMENTO		
ESTACA	LARGURA PARCIAL (Lp)	LARGURA TOTAL (Lp+1m)
0+000	7,25 m	8,25 m
0+020	8,40 m	9,40 m
0+040	10,05 m	11,05 m
0+060	11,95 m	12,95 m
0+080	15,15 m	16,15 m
0+100	21,30 m	22,30 m
0+120	18,50 m	19,50 m
0+140	8,60 m	9,60 m
0+160	6,30 m	7,30 m
0+180	7,60 m	8,60 m
0+200	8,15 m	9,15 m
0+220	6,50 m	7,50 m
0+240	9,00 m	10,00 m
0+260	8,55 m	9,55 m
0+280	6,70 m	7,70 m
0+300	7,15 m	8,15 m
0+320	8,35 m	9,35 m
0+340	7,25 m	8,25 m
0+360	7,45 m	8,45 m
0+380	8,00 m	9,00 m
0+400	6,70 m	7,70 m
0+420	7,30 m	8,30 m

**SEÇÕES TRANSVERSAIS**  
ESCALA 1:250

- LEGENDA**
- TERRENO NATURAL
  - TERRENO PROJETO
  - CORTE
  - ATERRO

**NOTAS**  
COTA DO EIXO REFERE-SE A COTA DE TERRAPLENAGEM

APROVAÇÃO

PROJETISTA:

*Leonardo Silveira Lima*

LEONARDO SILVEIRA LIMA  
ENGENHEIRO CIVIL - RNP: 0601581067

PROPRIETÁRIO:

**PREFEITURA MUNICIPAL DE ARACATI/CE**

EMPRESA CONTRATADA:

**GEO PAC**

AV. PADRE ANTONIO TOMÁS, N.º 2420, SALA 301  
BAIRRO ALDEOTA | FORTALEZA/CE  
FONE: 85 3241-3147 | EMAIL: GEO.PAC@GEO.PAC.COM.BR

OBRA:

**PAVIMENTAÇÃO DE DIVERSOS TRECHOS EM BEIRADA CANOA QUEBRADA**

PROJETO:

**PROJETO DE TERRAPLENAGEM - TRECHO 03**

CONTEÚDO / IDENTIFICAÇÃO DOS DESENHOS:

SEÇÕES TRANSVERSAIS - TRECHO 03

PRANCHA:

14/16

LOCAL:

B. CANOA QUEBRADA - ARACATI/CE

DATA:

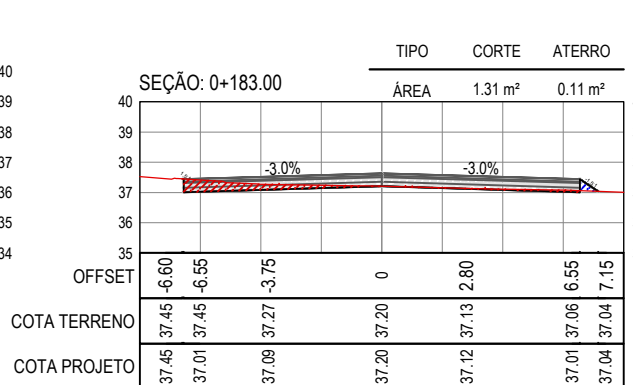
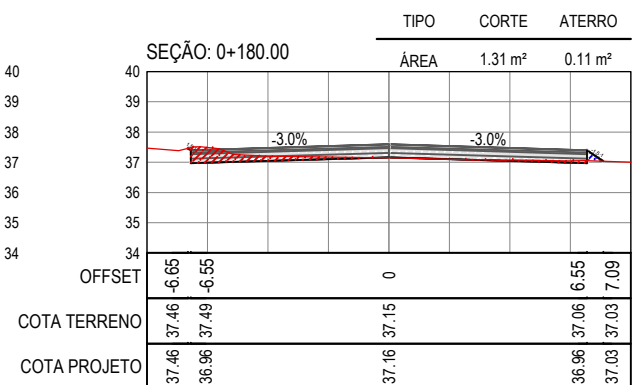
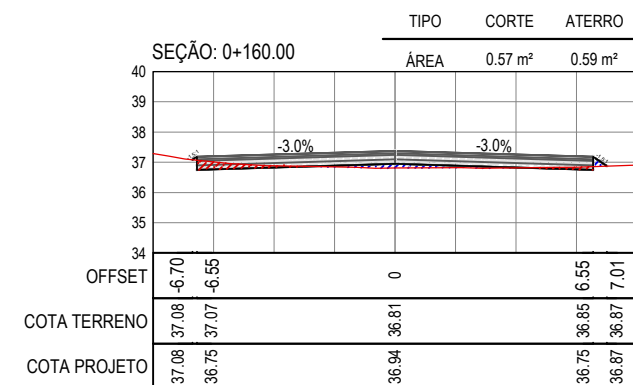
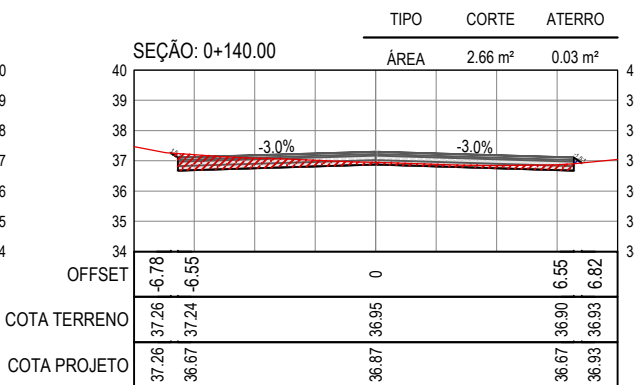
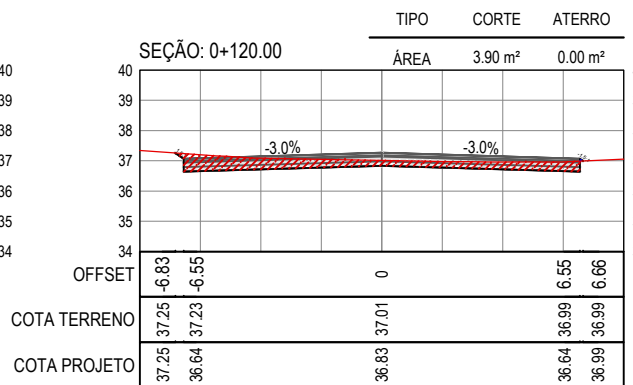
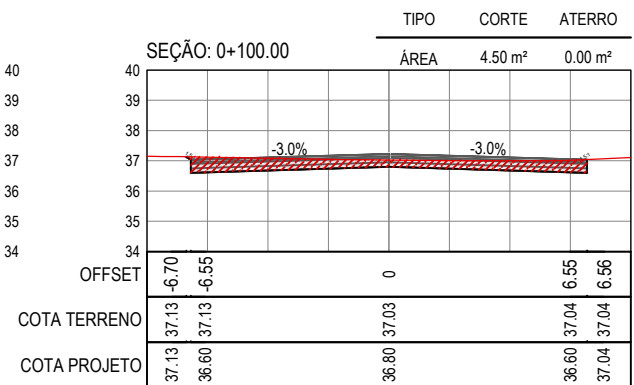
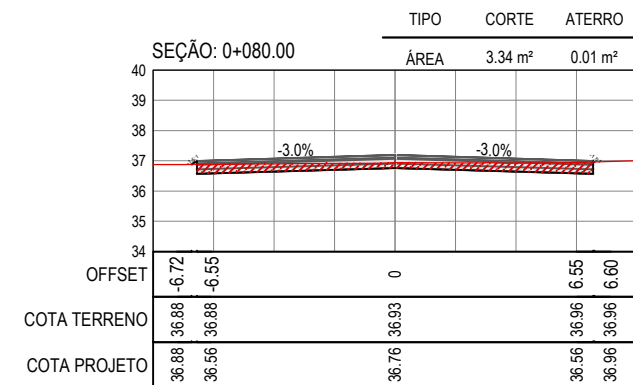
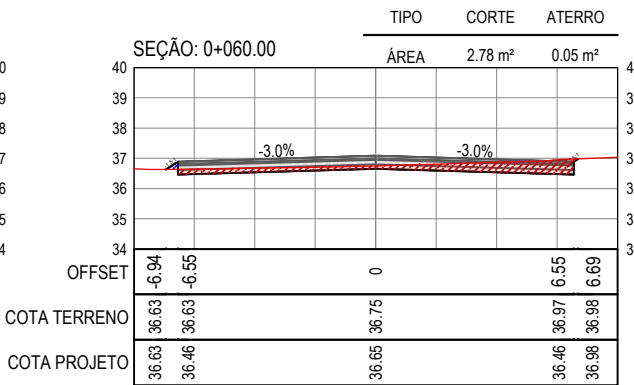
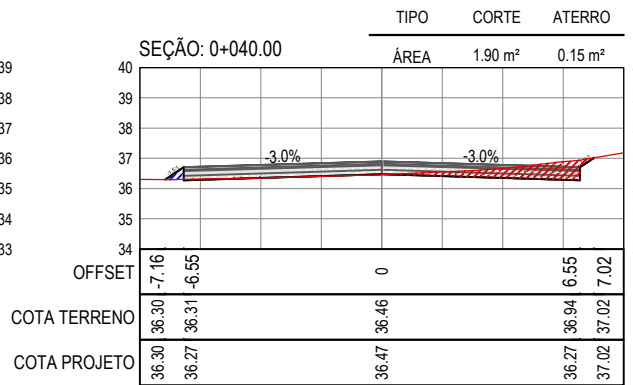
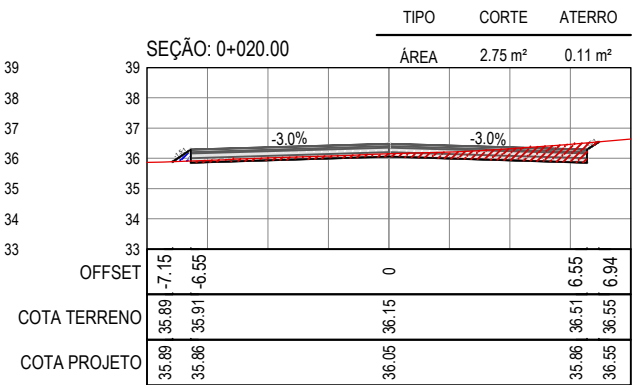
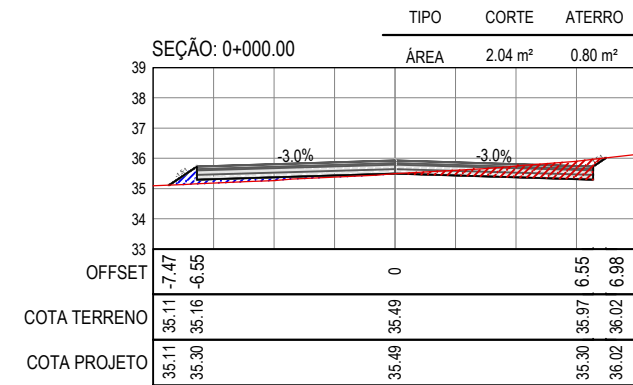
JAN/2022

ESCALA:

INDICADA

CONTROLE:

ARCT C22.02

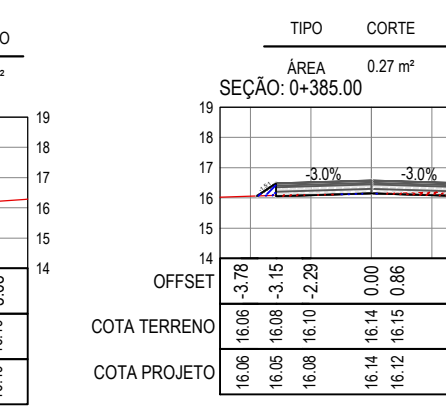
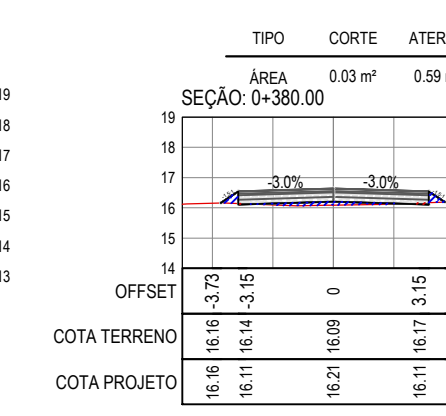
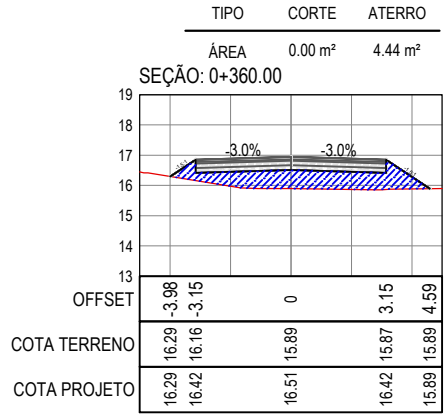
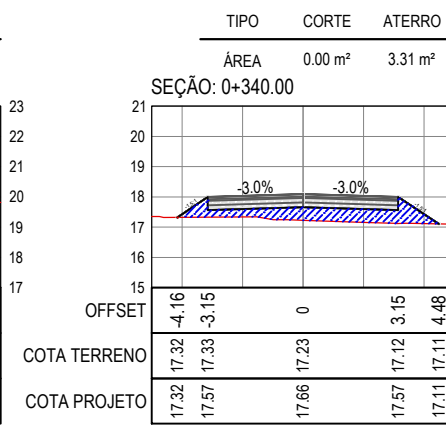
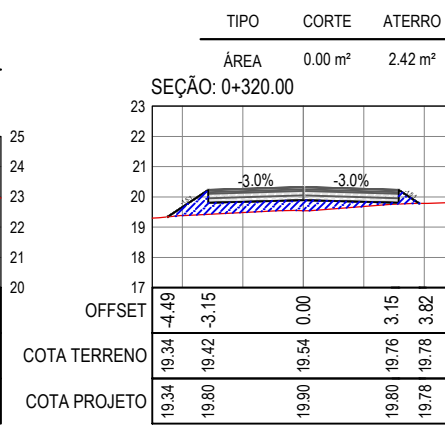
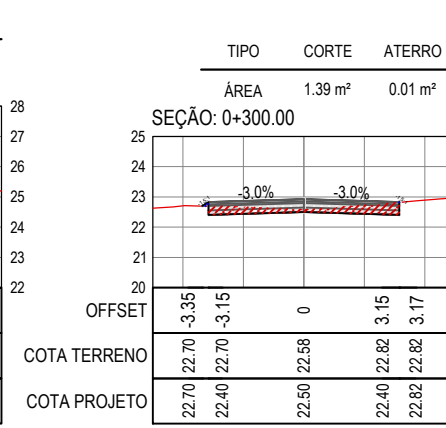
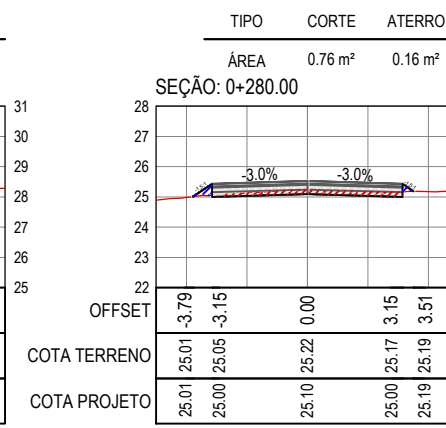
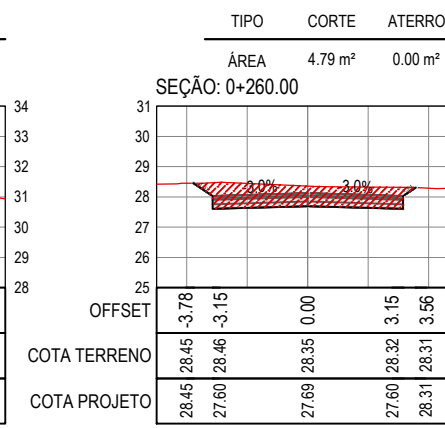
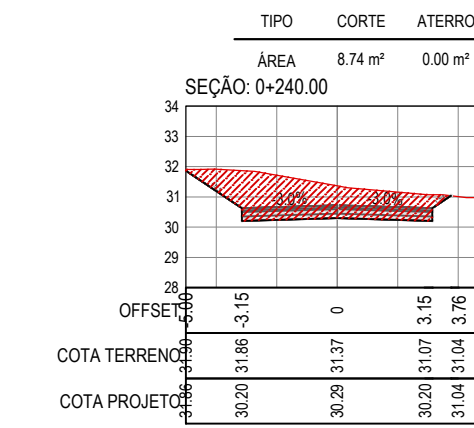
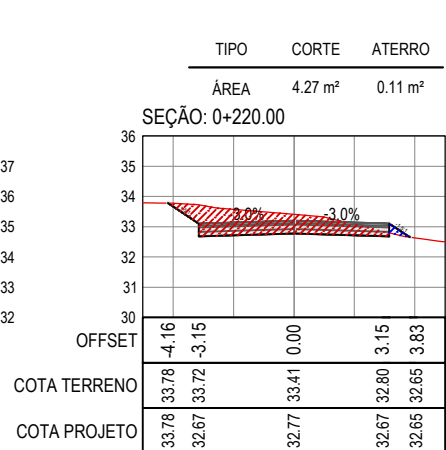
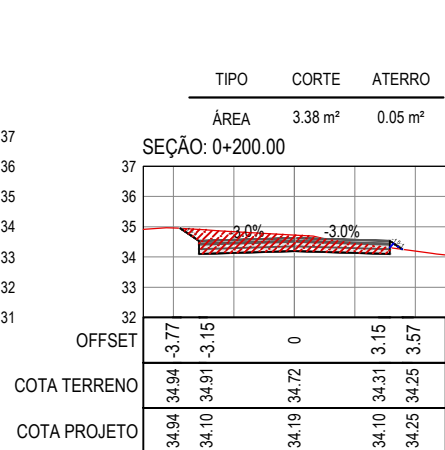
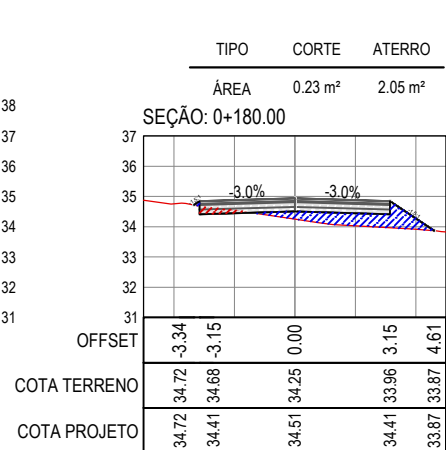
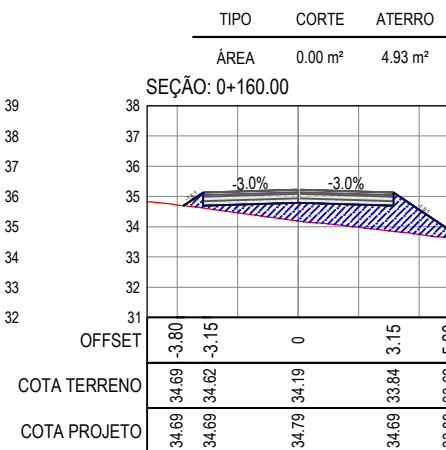
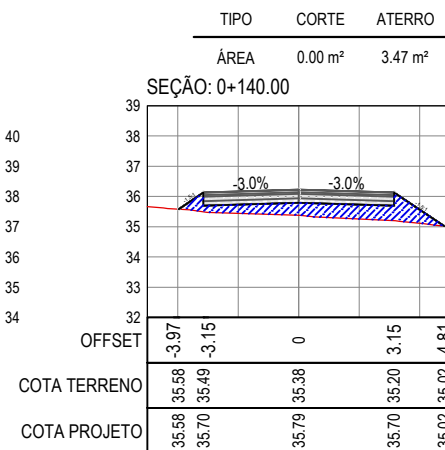
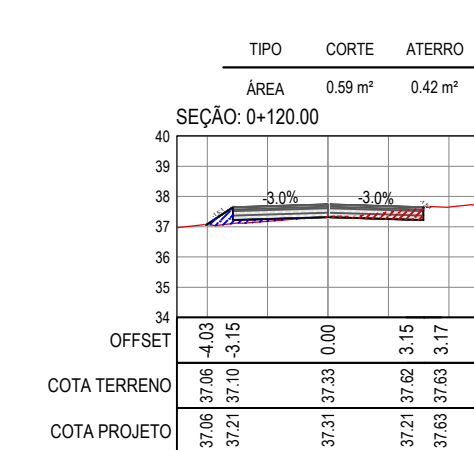
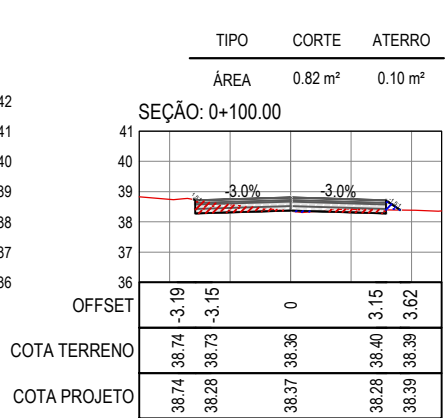
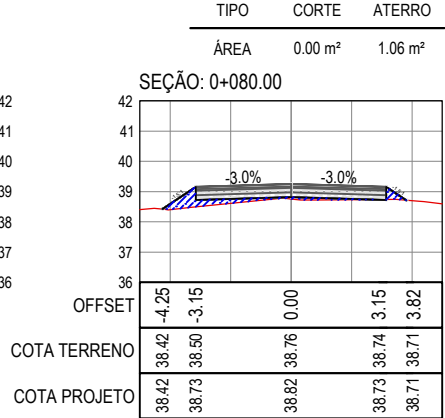
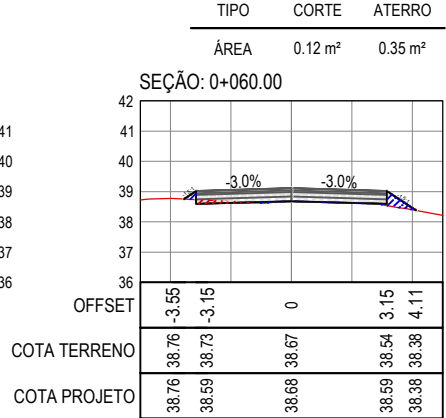
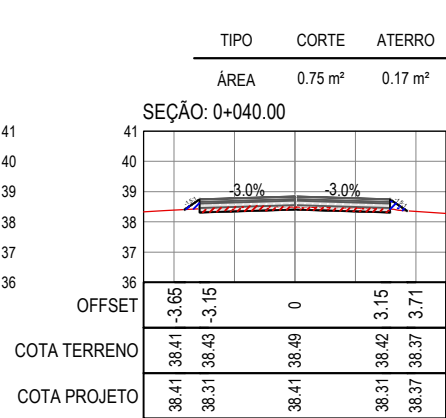
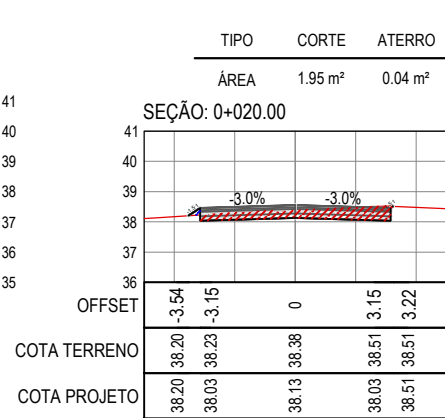
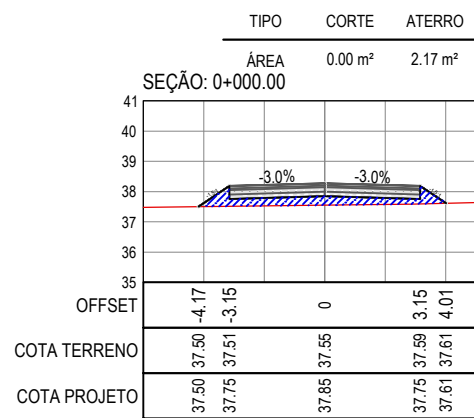


**SEÇÕES TRANSVERSAIS**  
ESCALA 1:250

- LEGENDA**
- TERRENO NATURAL
  - TERRENO PROJETADO
  - CORTE
  - ATERRO

**NOTAS**  
COTA DO EIXO REFERE-SE A COTA DE TERRAPLENAGEM

APROVAÇÃO	PROPRIETÁRIO:	OBRA:
	<b>PREFEITURA MUNICIPAL DE ARACATI/CE</b>	<b>PAVIMENTAÇÃO DE DIVERSOS TRECHOS EM BEIRADA CANOA QUEBRADA</b>
PROJETISTA:	EMPRESA CONTRATADA:	PROJETO:
	<b>GEOPAC</b>	<b>PROJETO DE TERRAPLENAGEM - TRECHO 4</b>
LEONARDO SILVEIRA LIMA ENGENHEIRO CIVIL - RNP: 0601581067	AV. PADRE ANTONIO TOMÁS, N.º 2420, SALA 301 BAIRRO ALDEOTA   FORTALEZA/CE FONE: 85 3241-3147   EMAIL: GEOPAC@GEOPAC.COM.BR	CONTEÚDO / IDENTIFICAÇÃO DOS DESENHOS: SEÇÕES TRANSVERSAIS
	LOCAL:	PRANCHA:
	B. CANOA QUEBRADA - ARACATI/CE	15/16
	DATA:	CONTROLE:
	JAN/2022	ARCT C22.02
	ESCALA:	
	INDICADA	



**SEÇÕES TRANSVERSAIS**  
ESCALA 1:250

- LEGENDA**
- TERRENO NATURAL
  - TERRENO PROJETADO
  - CORTE
  - ATERRO

**NOTAS**  
COTA DO EIXO REFERE-SE A COTA DE TERRAPLENAGEM

APROVAÇÃO

PROJETISTA:

LEONARDO SILVEIRA LIMA  
ENGENHEIRO CIVIL - RNP: 0601581067

PROPRIETÁRIO:

**PREFEITURA MUNICIPAL DE ARACATI/CE**

EMPRESA CONTRATADA:  
**GEOPAC**  
AV. PADRE ANTÔNIO TOMÁS, N.º 2420, SALA 301  
BAIRRO ALDEOTA | FORTALEZA/CE  
FONE: 85 3241-3147 | EMAIL: GEOPAC@GEOPAC.COM.BR

OBRA:

**PAVIMENTAÇÃO DE DIVERSOS TRECHOS EM CANOA QUEBRADA**

PROJETO:  
**PROJETO DE TERRAPLENAGEM- TRECHO 5**

CONTEÚDO / IDENTIFICAÇÃO DOS DESENHOS:  
SEÇÕES TRANSVERSAIS

PRANCHA:  
16/16

LOCAL:  
B. CANOA QUEBRADA - ARACATI/CE

DATA:  
JAN/2022

ESCALA:  
INDICADA

CONTROLE:  
ARCT C22.02