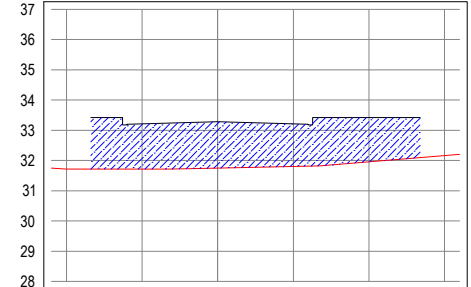
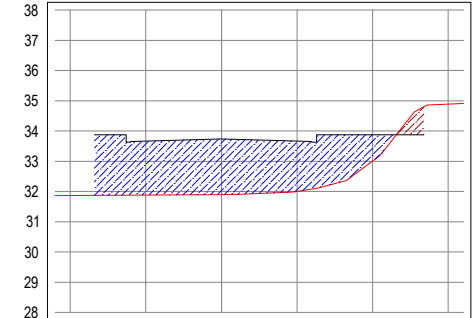


SEÇÃO TRANSVERSAL: 0+000.50



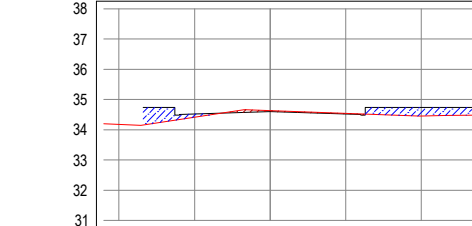
OFFSET	-4.20	-3.94	-2.25	0.00	2.25	5.81	6.69
COTA TERRENO	33.42	33.42	33.21	33.28	33.21	33.42	33.42
COTA PROJETO	33.42	33.42	33.21	33.28	33.21	33.42	33.42

SEÇÃO TRANSVERSAL: 0+075.00



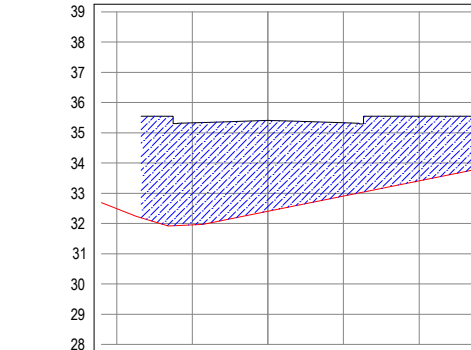
OFFSET	-4.20	-3.00	-1.50	0.00	1.50	2.99	4.92	6.69
COTA TERRENO	33.88	33.65	33.69	33.74	33.69	33.65	33.88	33.88
COTA PROJETO	33.88	33.65	33.69	33.74	33.69	33.65	33.88	33.88

SEÇÃO TRANSVERSAL: 0+150.00



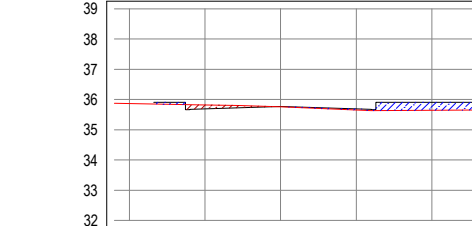
OFFSET	-4.20	-3.00	0.00	3.00	6.70
COTA TERRENO	34.74	34.51	34.60	34.51	34.74
COTA PROJETO	34.74	34.51	34.60	34.51	34.74

SEÇÃO TRANSVERSAL: 0+225.00



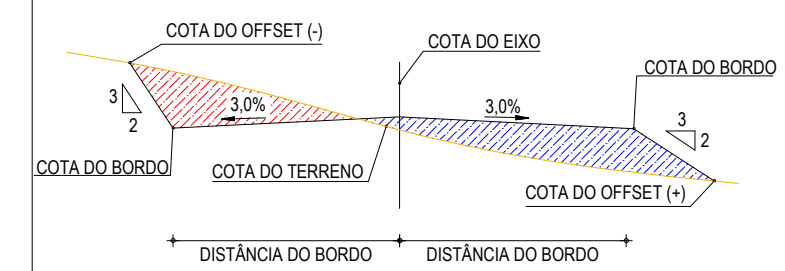
OFFSET	-4.19	-2.99	-1.55	0.00	1.43	3.01	4.87	6.72
COTA TERRENO	35.55	35.32	35.36	35.41	35.36	35.32	35.55	35.55
COTA PROJETO	35.55	35.32	35.36	35.41	35.36	35.32	35.55	35.55

SEÇÃO TRANSVERSAL: 0+288.00

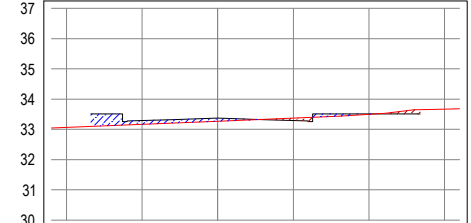


OFFSET	-4.20	-3.00	0.00	3.00	6.70
COTA TERRENO	35.91	35.68	35.77	35.68	35.91
COTA PROJETO	35.91	35.68	35.77	35.68	35.91

LEGENDA - SEÇÕES

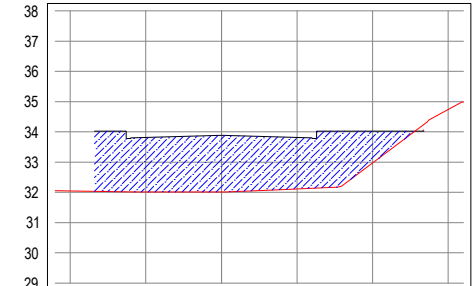


SEÇÃO TRANSVERSAL: 0+015.00



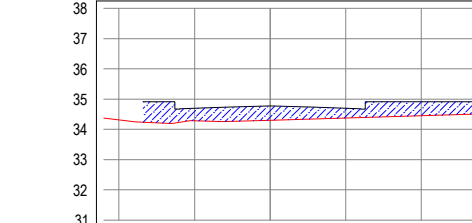
OFFSET	-4.20	-3.00	-1.50	0.00	1.50	4.92	6.69
COTA TERRENO	33.51	33.28	33.33	33.37	33.33	33.51	33.51
COTA PROJETO	33.51	33.28	33.33	33.37	33.33	33.51	33.51

SEÇÃO TRANSVERSAL: 0+090.00



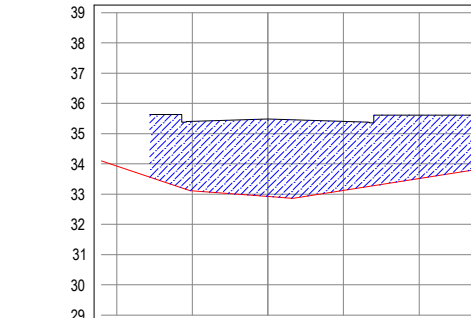
OFFSET	-4.20	-3.00	0.00	2.99	6.69
COTA TERRENO	34.03	33.80	33.89	33.80	34.03
COTA PROJETO	34.03	33.80	33.89	33.80	34.03

SEÇÃO TRANSVERSAL: 0+165.00



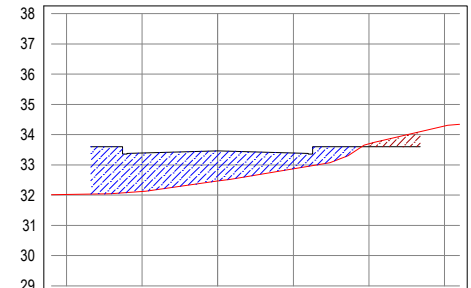
OFFSET	-4.20	-3.00	-1.50	0.00	1.50	4.92	6.70
COTA TERRENO	34.91	34.68	34.73	34.77	34.73	34.91	34.91
COTA PROJETO	34.91	34.68	34.73	34.77	34.73	34.91	34.91

SEÇÃO TRANSVERSAL: 0+240.00



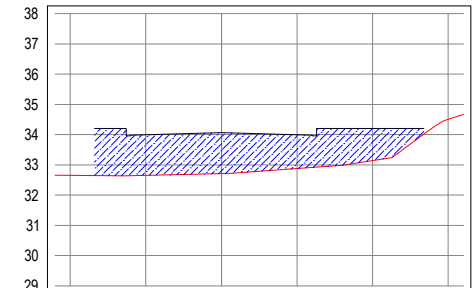
OFFSET	-3.91	-2.70	0.00	3.35	7.08
COTA TERRENO	35.63	35.40	35.48	35.38	35.61
COTA PROJETO	35.63	35.40	35.48	35.38	35.61

SEÇÃO TRANSVERSAL: 0+030.00



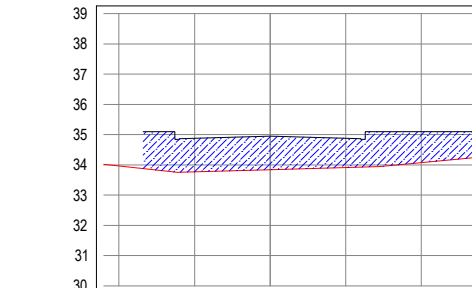
OFFSET	-4.20	-3.00	0.00	2.99	6.69
COTA TERRENO	33.60	33.37	33.46	33.37	33.60
COTA PROJETO	33.60	33.37	33.46	33.37	33.60

SEÇÃO TRANSVERSAL: 0+105.00



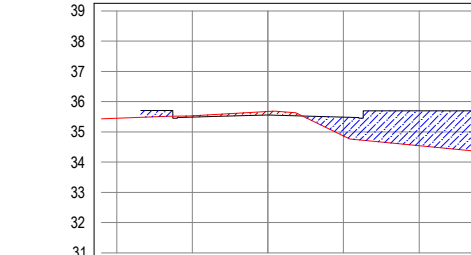
OFFSET	-4.20	-3.00	-1.50	0.00	1.50	2.99	4.92	6.69
COTA TERRENO	34.20	33.97	34.02	34.06	34.02	34.20	34.20	
COTA PROJETO	34.20	33.97	34.02	34.06	34.02	34.20	34.20	

SEÇÃO TRANSVERSAL: 0+180.00



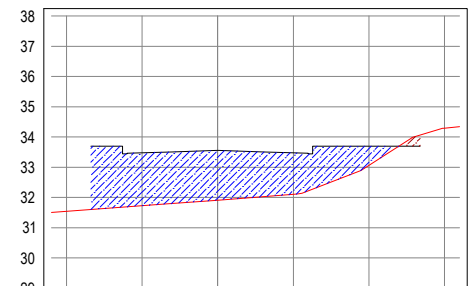
OFFSET	-4.20	-3.00	0.00	3.00	6.70
COTA TERRENO	35.09	34.86	34.95	34.86	35.09
COTA PROJETO	35.09	34.86	34.95	34.86	35.09

SEÇÃO TRANSVERSAL: 0+255.00



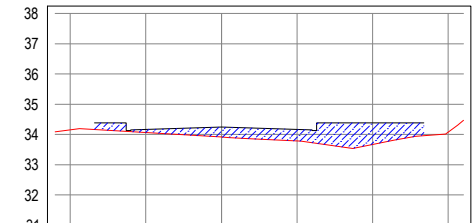
OFFSET	-4.20	-3.00	-1.59	0	1.46	3.00	4.96	6.70
COTA TERRENO	35.70	35.47	35.51	35.56	35.51	35.47	35.70	
COTA PROJETO	35.70	35.47	35.51	35.56	35.47	35.70	35.70	

SEÇÃO TRANSVERSAL: 0+045.00



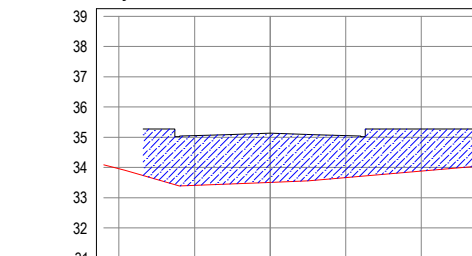
OFFSET	-4.20	-3.00	-1.50	0.00	1.50	2.99	4.92	6.69
COTA TERRENO	33.69	33.46	33.51	33.55	33.51	33.69	33.69	
COTA PROJETO	33.69	33.46	33.51	33.55	33.51	33.69	33.69	

SEÇÃO TRANSVERSAL: 0+120.00



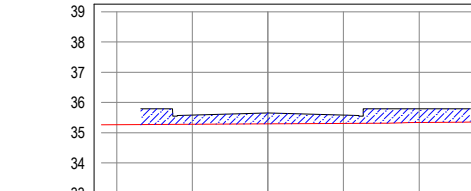
OFFSET	-4.20	-3.00	0.00	2.99	6.70
COTA TERRENO	34.38	34.15	34.24	34.15	34.38
COTA PROJETO	34.38	34.15	34.24	34.15	34.38

SEÇÃO TRANSVERSAL: 0+195.00



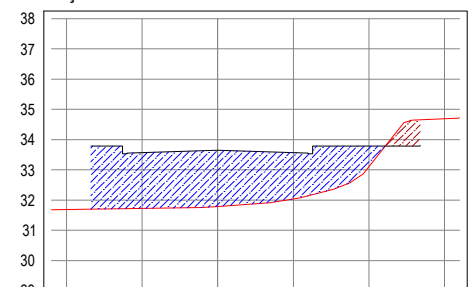
OFFSET	-4.20	-3.00	-1.50	0.00	1.50	3.00	4.92	6.70
COTA TERRENO	35.27	35.04	35.09	35.13	35.09	35.04	35.27	
COTA PROJETO	35.27	35.04	35.09	35.13	35.09	35.04	35.27	

SEÇÃO TRANSVERSAL: 0+270.00



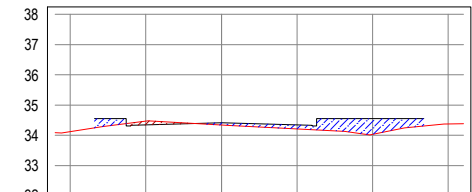
OFFSET	-4.20	-3.00	0	3.00	6.70
COTA TERRENO	35.79	35.56	35.65	35.56	35.79
COTA PROJETO	35.79	35.56	35.65	35.56	35.79

SEÇÃO TRANSVERSAL: 0+060.00



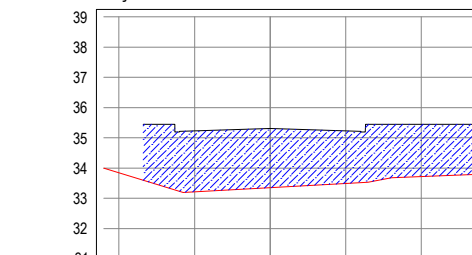
OFFSET	-4.20	-3.00	0.00	2.99	6.69
COTA TERRENO	33.79	33.56	33.65	33.56	33.79
COTA PROJETO	33.79	33.56	33.65	33.56	33.79

SEÇÃO TRANSVERSAL: 0+135.00



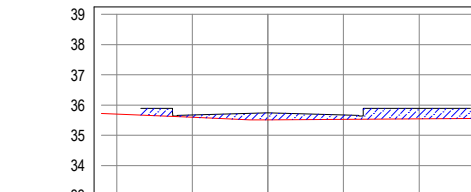
OFFSET	-4.20	-3.00	-1.50	0.00	1.50	3.00	4.92	6.70
COTA TERRENO	34.56	34.33	34.37	34.42	34.37	34.56	34.56	
COTA PROJETO	34.56	34.33	34.37	34.42	34.37	34.56	34.56	

SEÇÃO TRANSVERSAL: 0+210.00



OFFSET	-4.20	-3.00	0.00	3.00	6.70
COTA TERRENO	35.45	35.22	35.31	35.22	35.45
COTA PROJETO	35.45	35.22	35.31	35.22	35.45

SEÇÃO TRANSVERSAL: 0+285.00



OFFSET	-4.20	-3.00	-1.50	0	1.50	3.00	4.92	6.70
COTA TERRENO	35.89	35.66	35.75	35.70	35.66	35.89	35.89	
COTA PROJETO	35.89	35.66	35.75	35.70	35.66	35.89	35.89	

ASSINATURAS E APROVAÇÃO

PROJETISTA: *Leonardo Silveira Lima*  
 PROPRIETÁRIO:  
 LEONARDO SILVEIRA LIMA  
 ENGENHEIRO CIVIL - RNP: 0601581067

APROVAÇÃO

**GEO PAC** AV. PADRE ANTÔNIO TOMÁS, N.º 2420, SALA 501  
 BAIRRO ALDEOTA | FORTALEZA/CE  
 FONE: 85 3241-3147 | EMAIL: GEO PAC@GEO PAC.COM.BR

PROPRIETÁRIO:  
**PREFEITURA MUNICIPAL DE ARACATI**

OBRA:  
**CONSTRUÇÃO DA CENTRAL MUNICIPAL DE RESÍDUOS**

PROJETO:  
**PROJETO DE TERRAPLENAGEM - CMR**

IDENTIFICAÇÃO DOS DESENHOS:  
**01. SEÇÕES TRANSVERSAIS ACESSO 01**