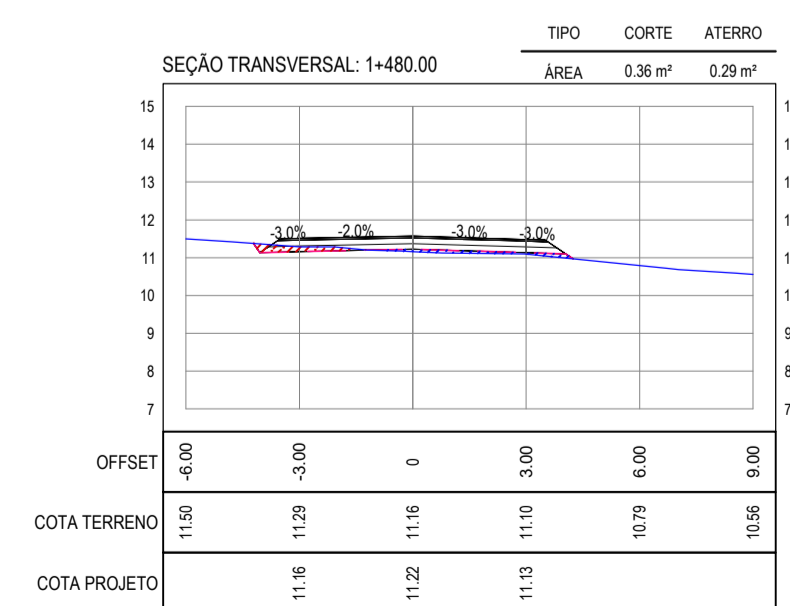
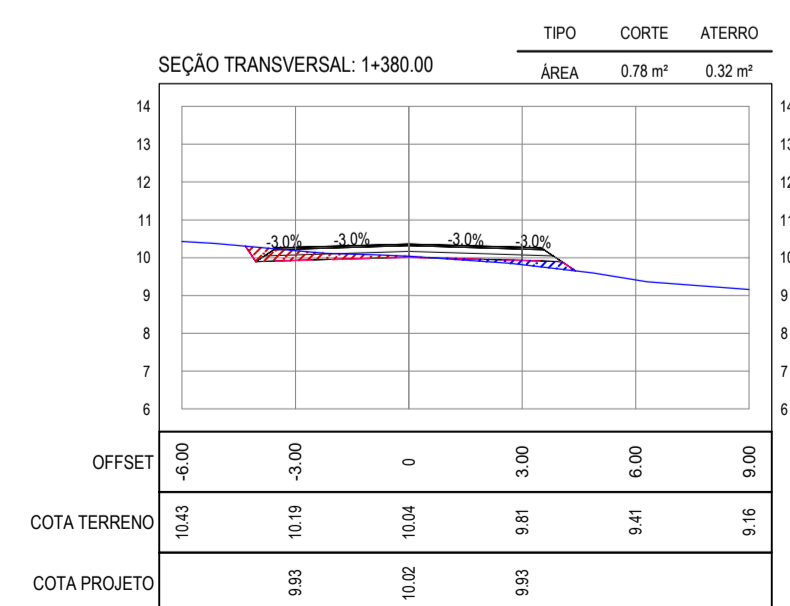
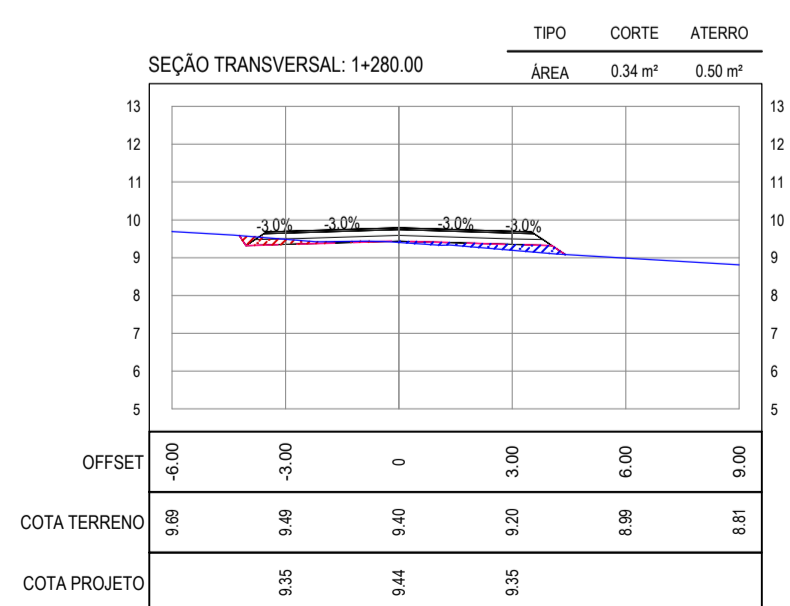
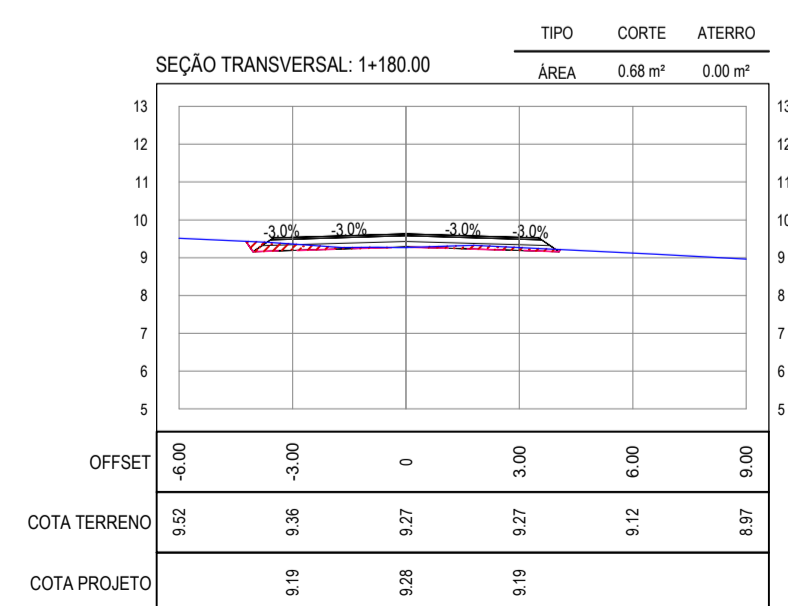
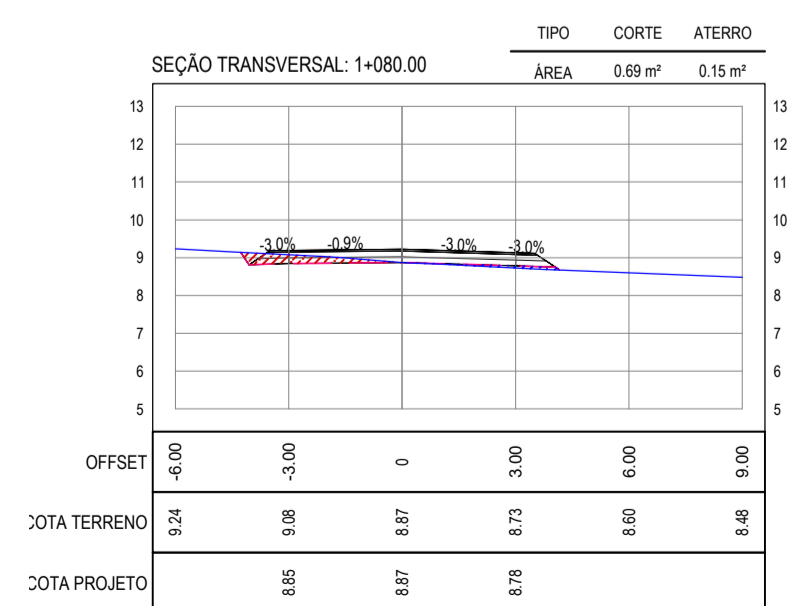
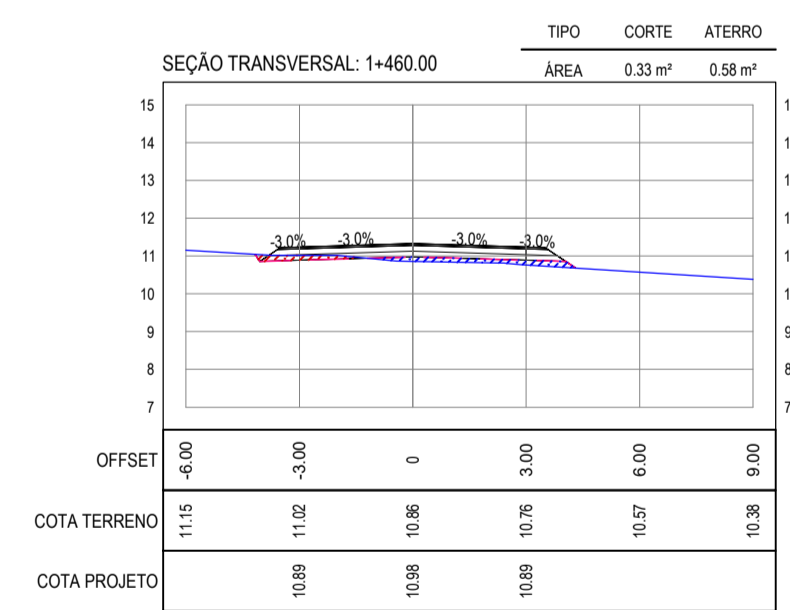
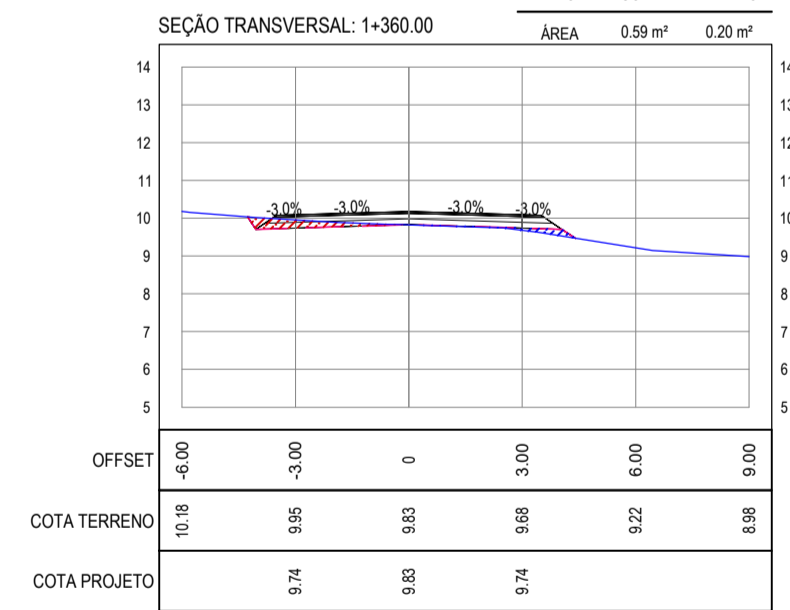
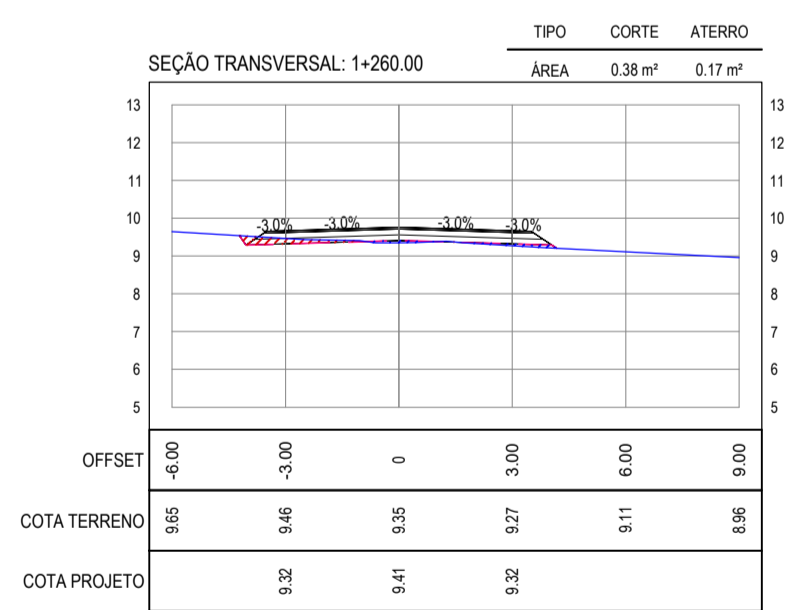
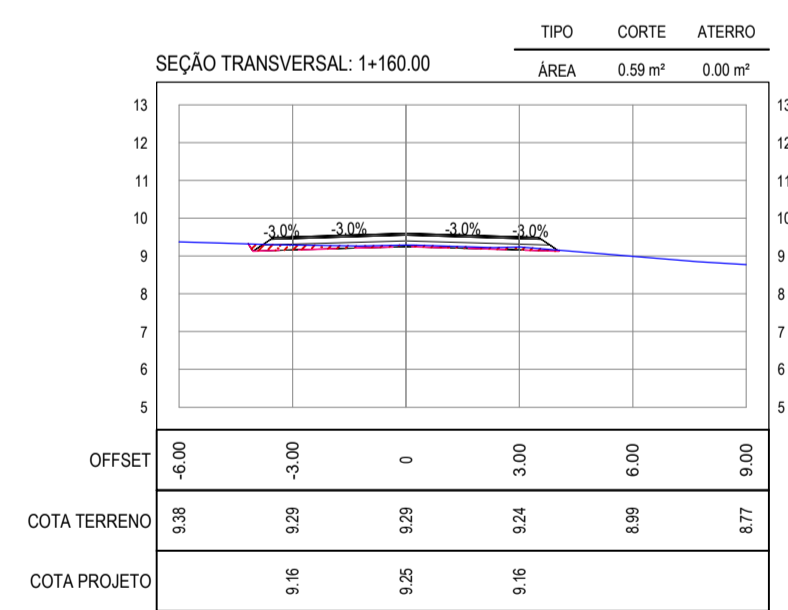
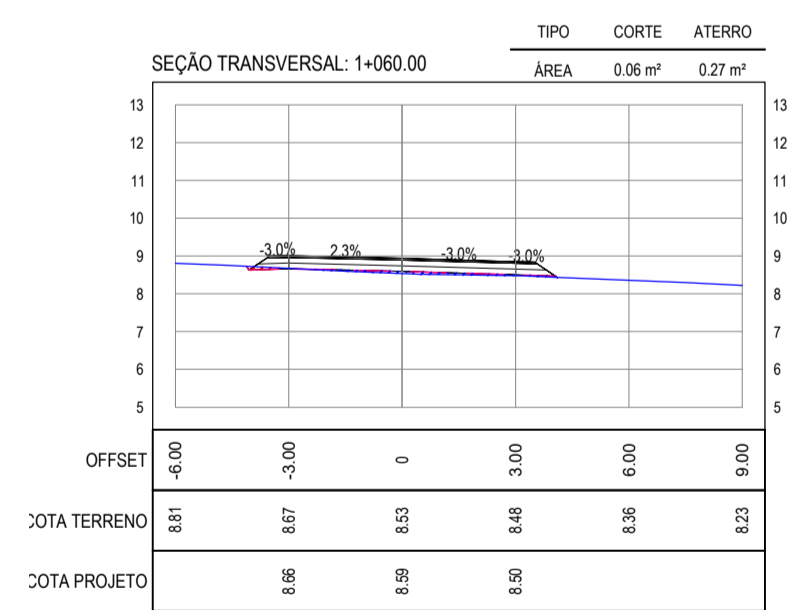
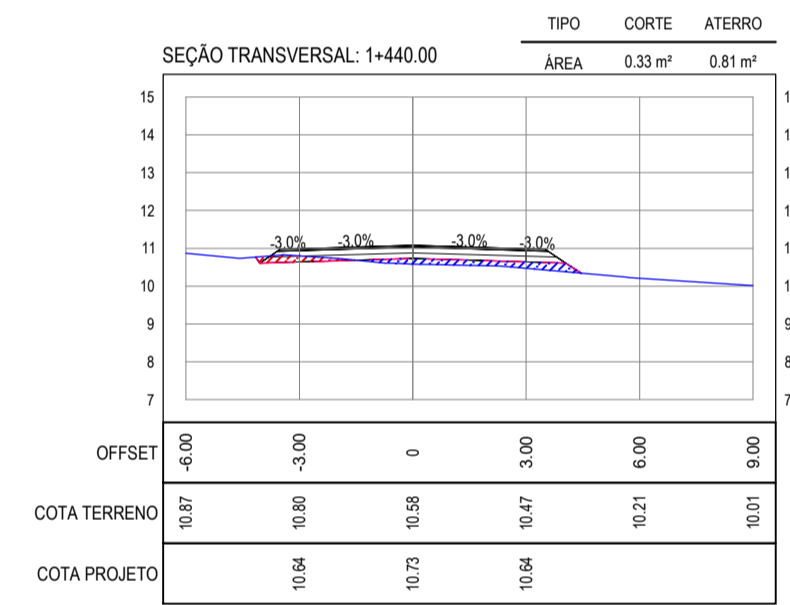
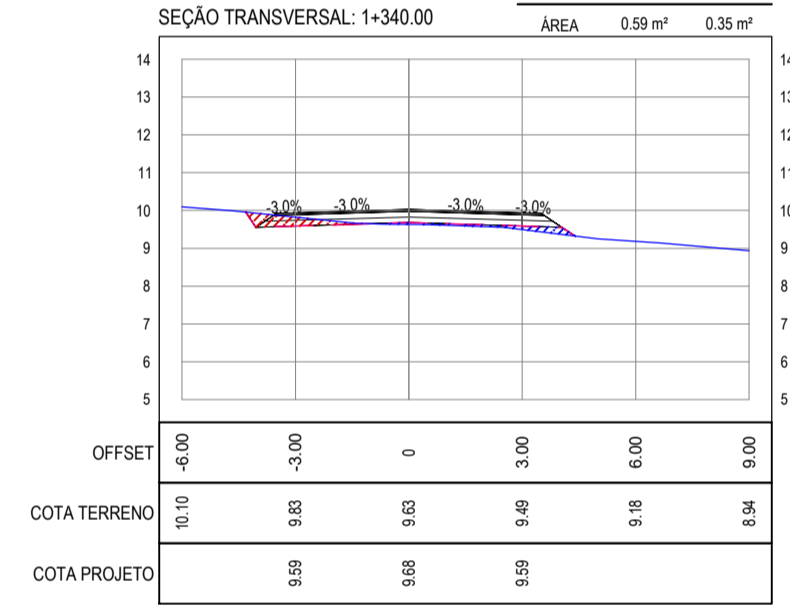
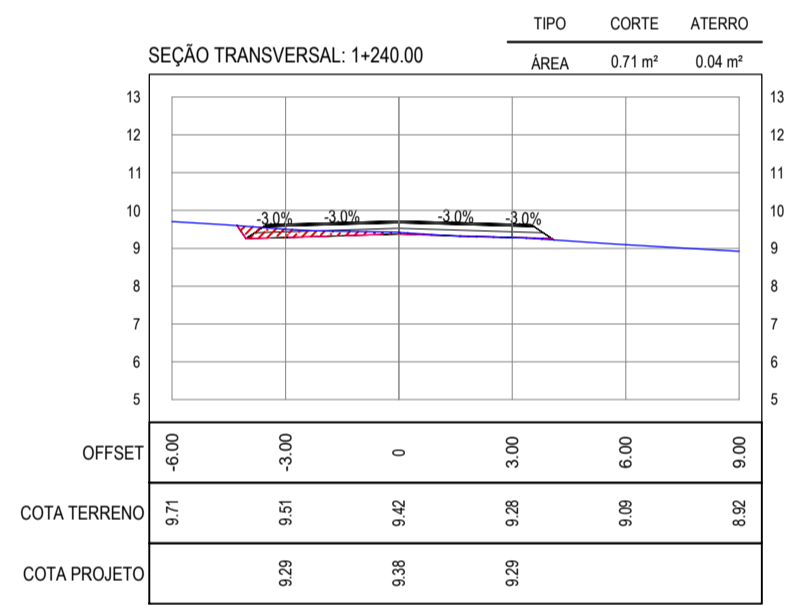
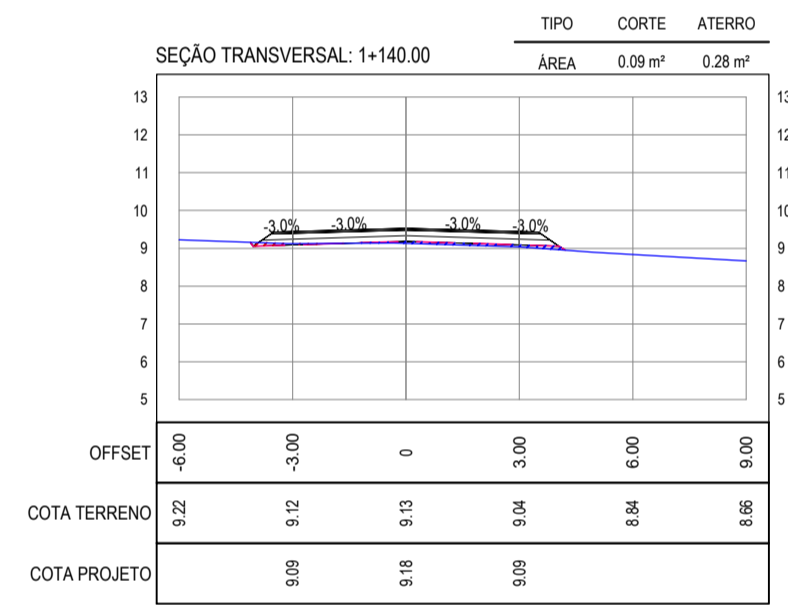
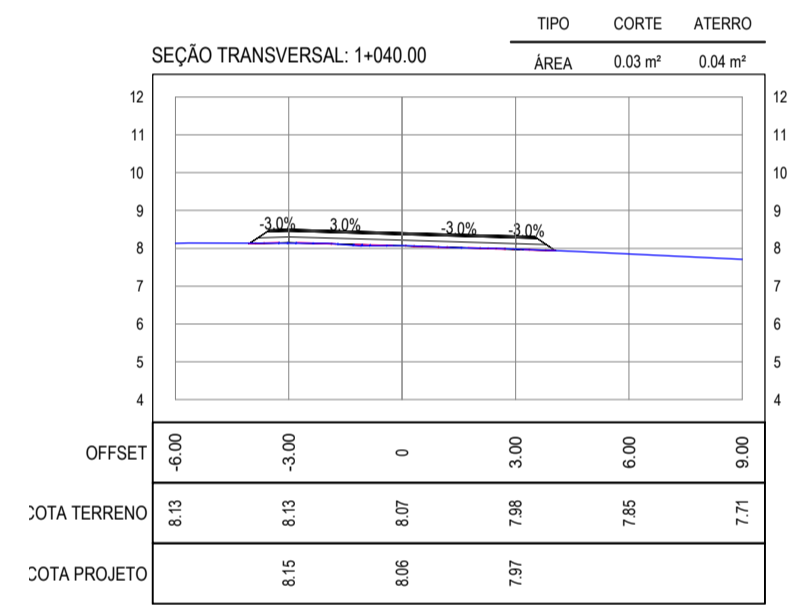
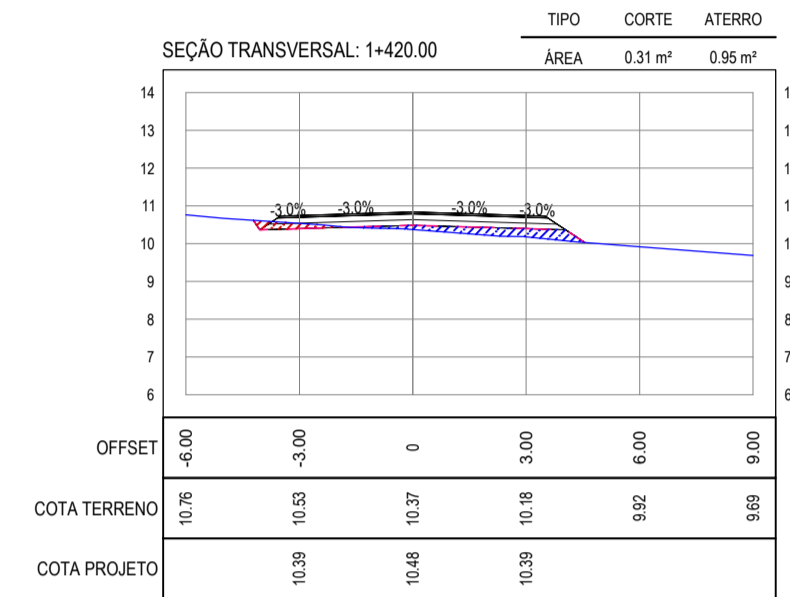
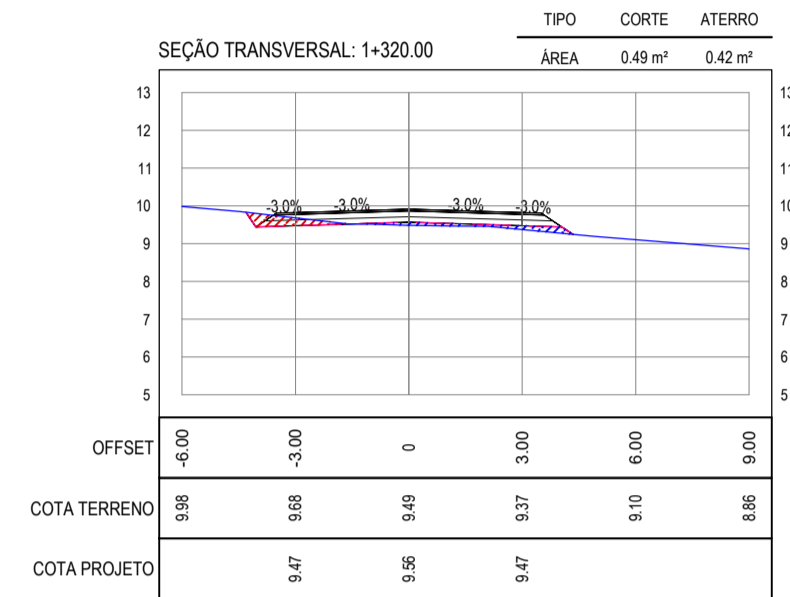
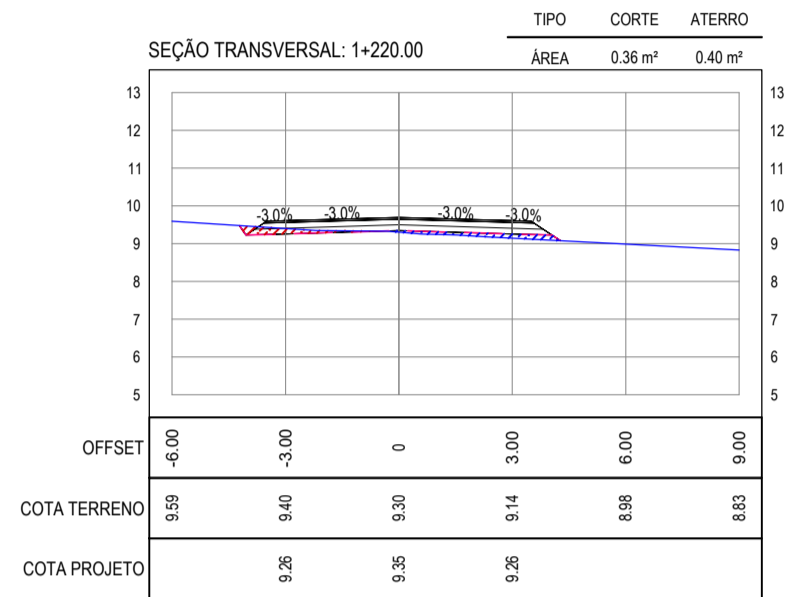
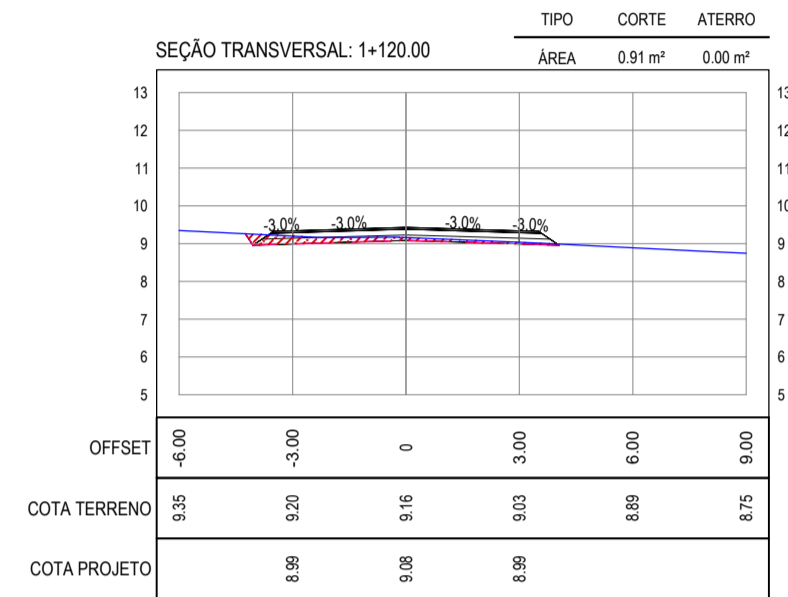
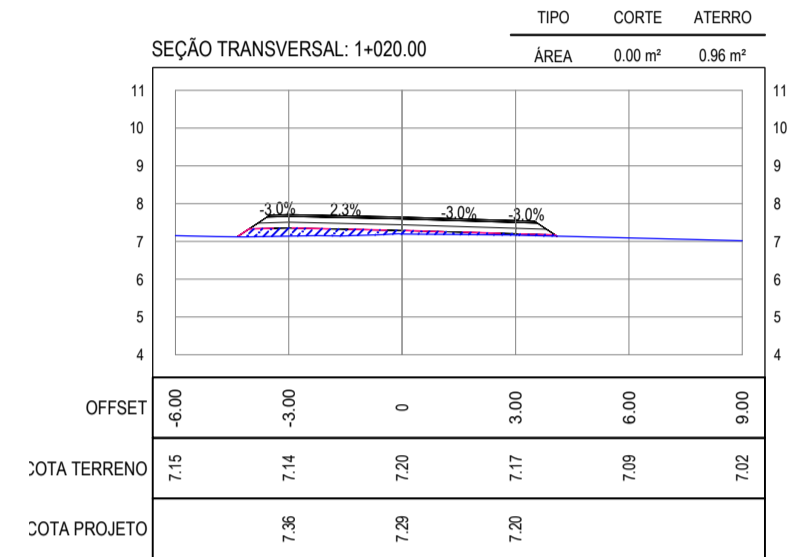
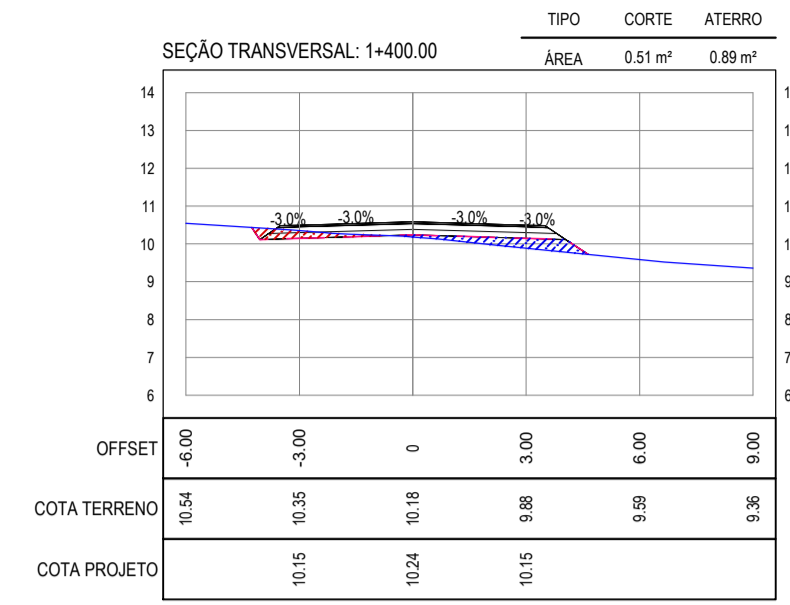
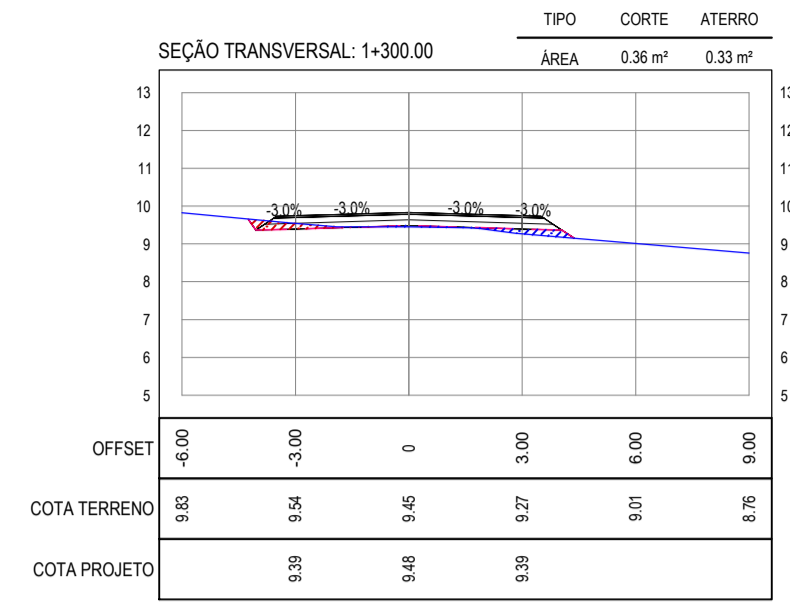
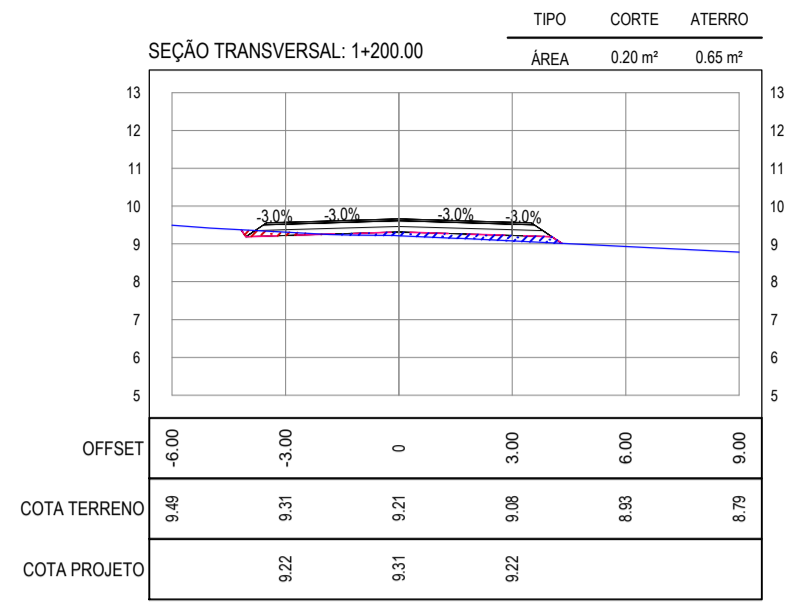
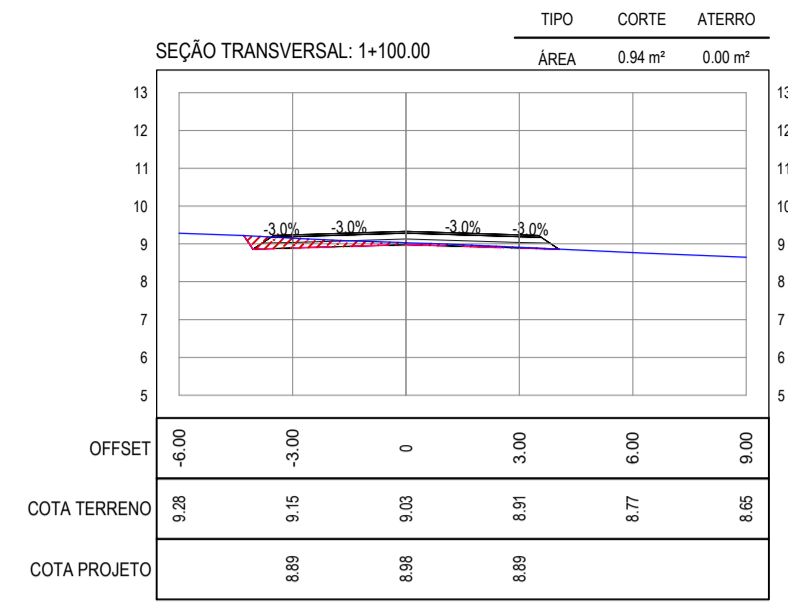
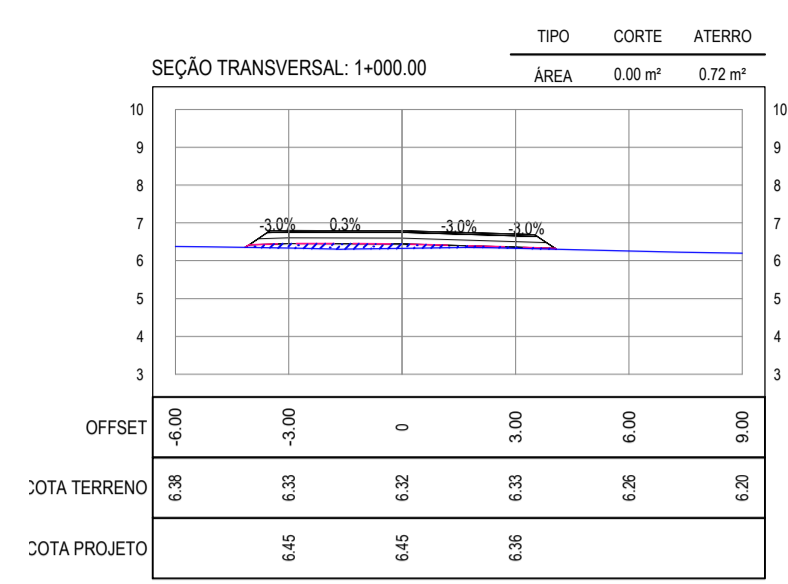
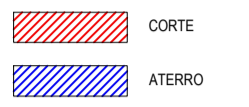


NOTAS  
 \* COTA DO EIXO REFERE-SE A COTA DE TERRAPLENAGEM

LEGENDA



01 SEÇÕES TRANSVERSAIS 03  
 ESCALA: 1/200

ASSINATURAS E APROVAÇÃO

PROJETISTA: [Signature]  
 PROPRIETÁRIO: [Signature]  
 LEONARDO SILVEIRA LIMA  
 ENGENHEIRO CIVIL - RNP: 091581987

PROPRIETÁRIO:  
 PREFEITURA MUNICIPAL DE ARACATI

PROPOSTA:  
**GEO PAC** AV. PADRE ANTÔNIO TOMAS, N° 240, SALAS 301/302, BARRIO ALZHEIRA FORTALEZA/CE  
 FONE: (85) 3341-3147 E-MAIL: GEO.PAC@GEO.PAC.COM.BR  
 PROJETO:  
**PAVIMENTAÇÃO ASFÁLTICA NO MUNICÍPIO DE ARACATI**  
 COORDENADOR:  
**PAVIMENTAÇÃO NO TRECHO 09 - ENTR. AR-400 - TANQUE SALGADO**  
 COTA/DESENHO:  
**PROJETO DE TERRAPLENAGEM**  
 IDENTIFICAÇÃO DOS DESENHOS:  
 01. SEÇÕES TRANSVERSAIS 03