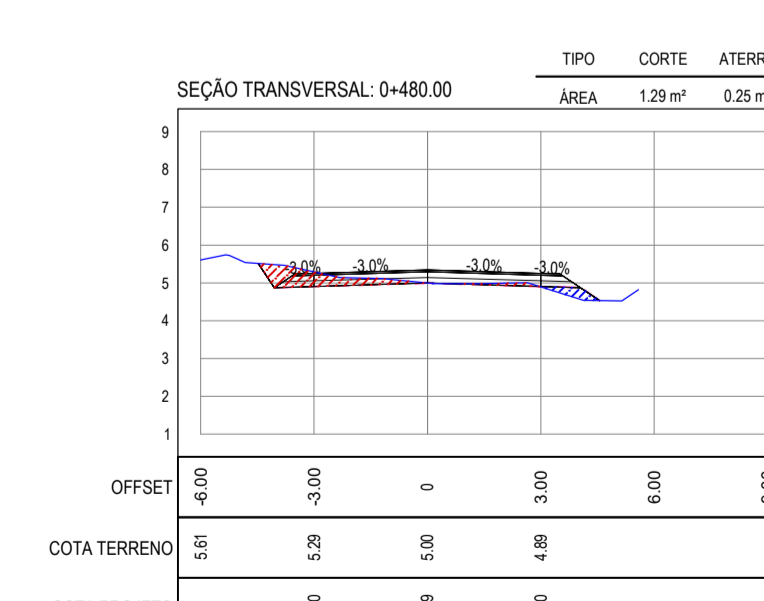
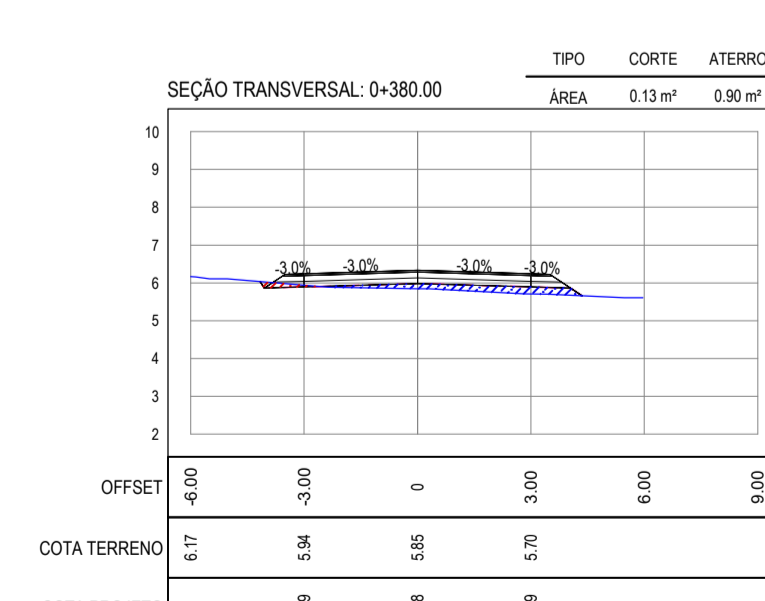
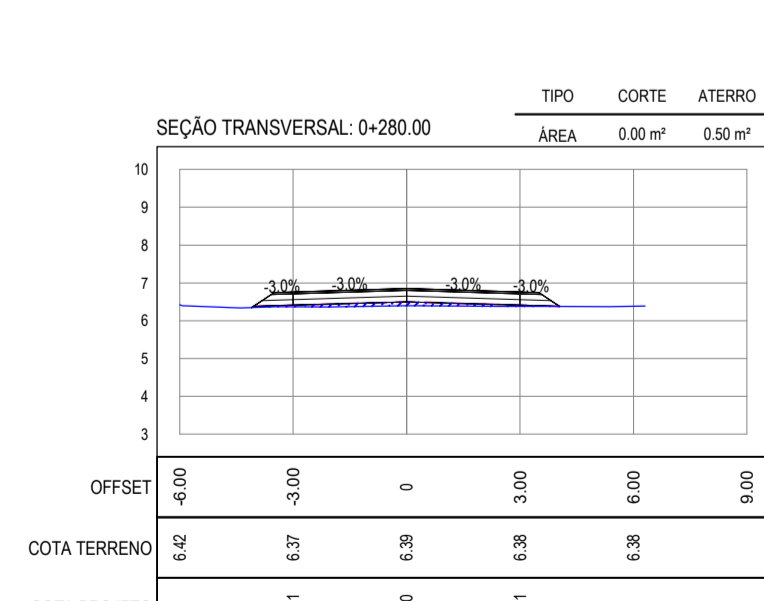
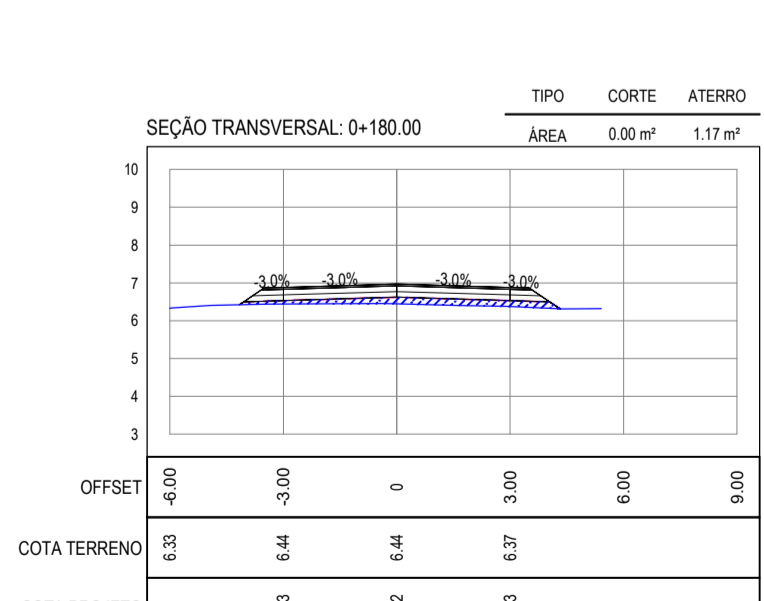
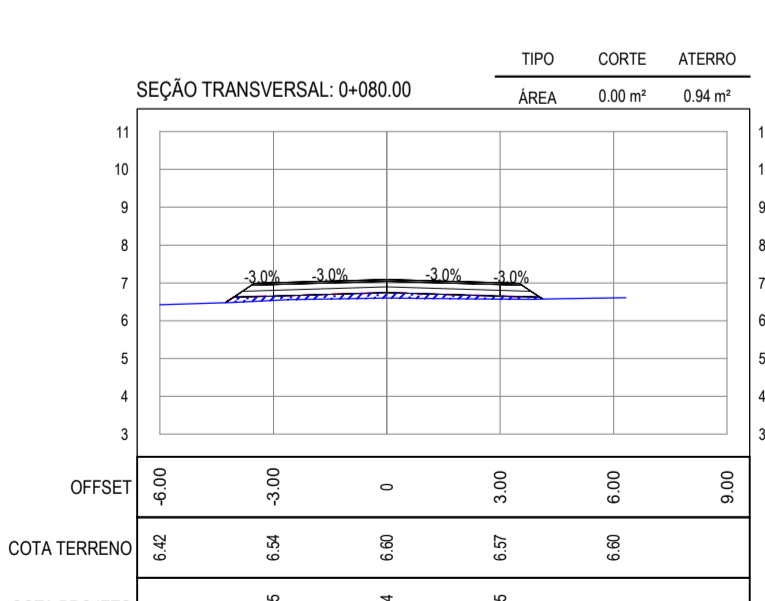
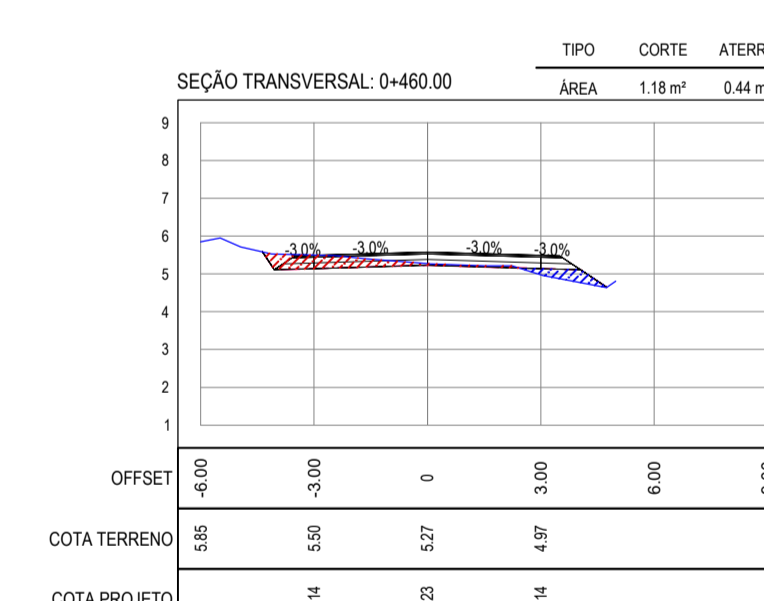
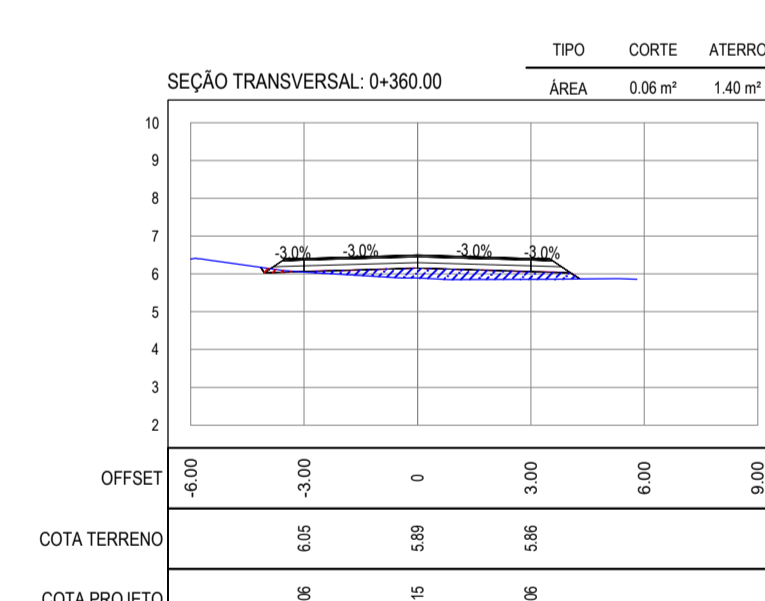
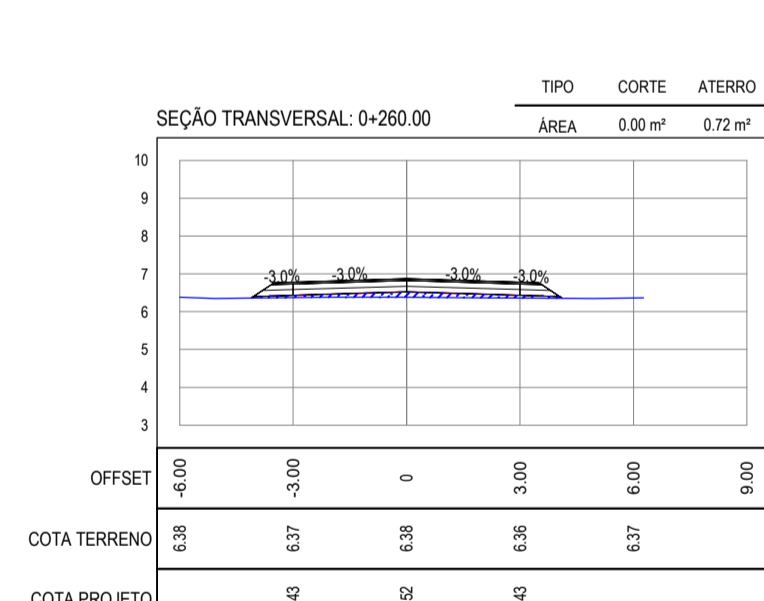
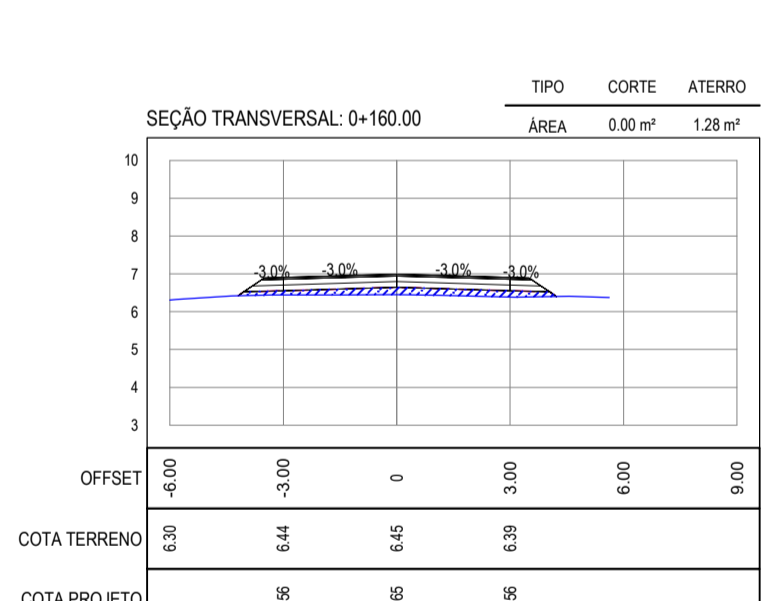
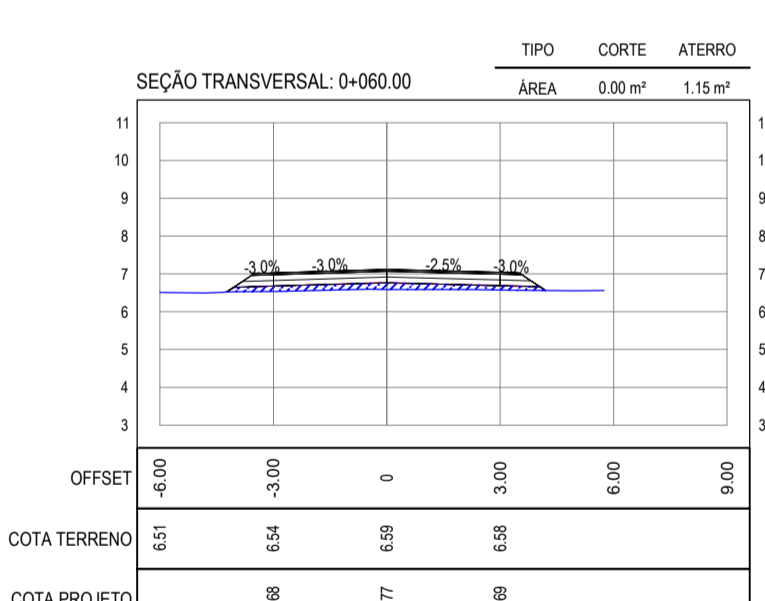
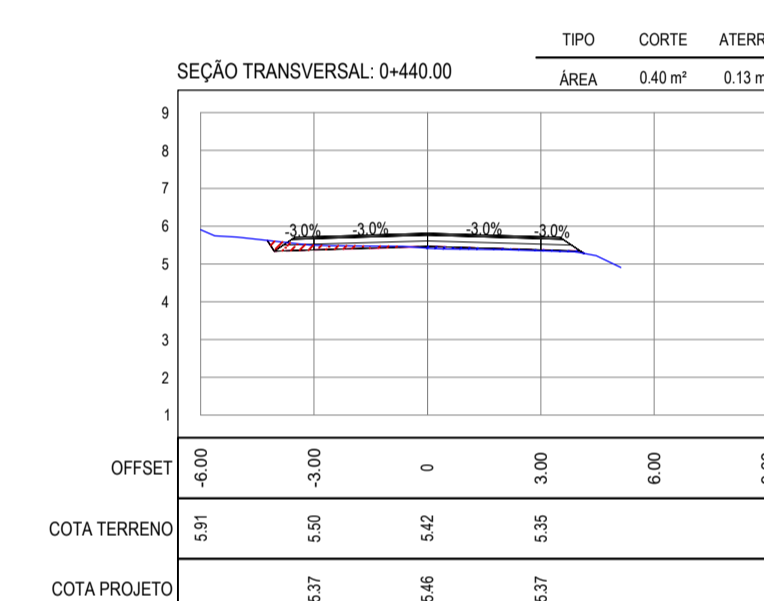
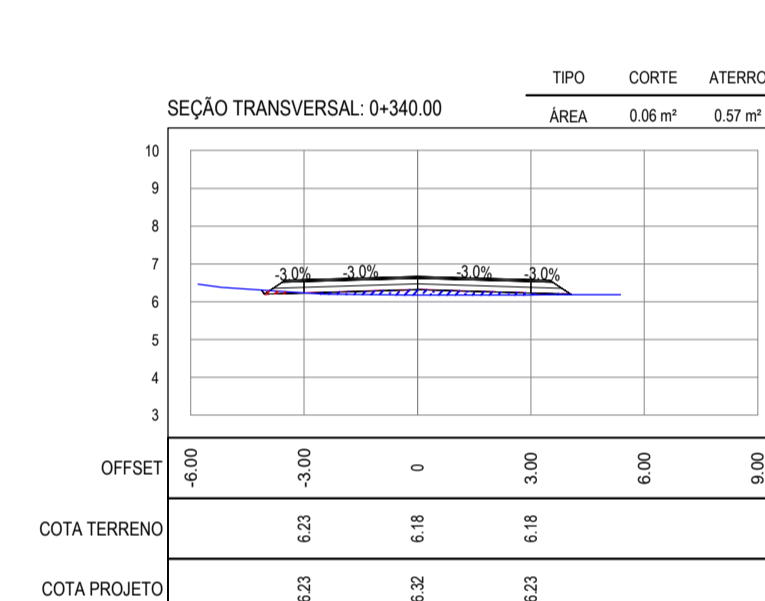
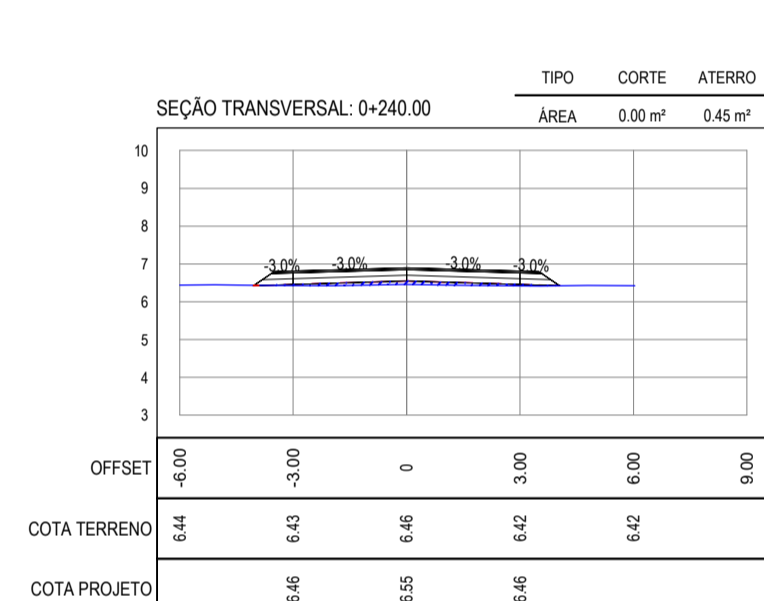
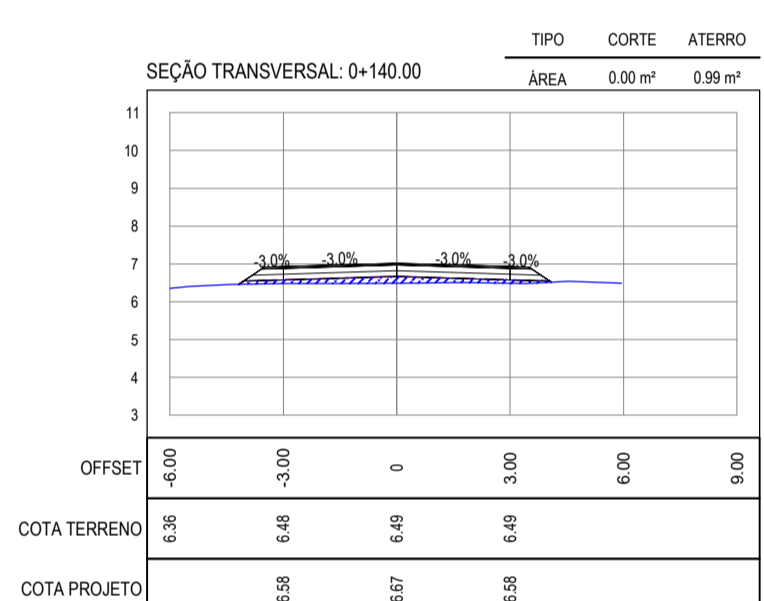
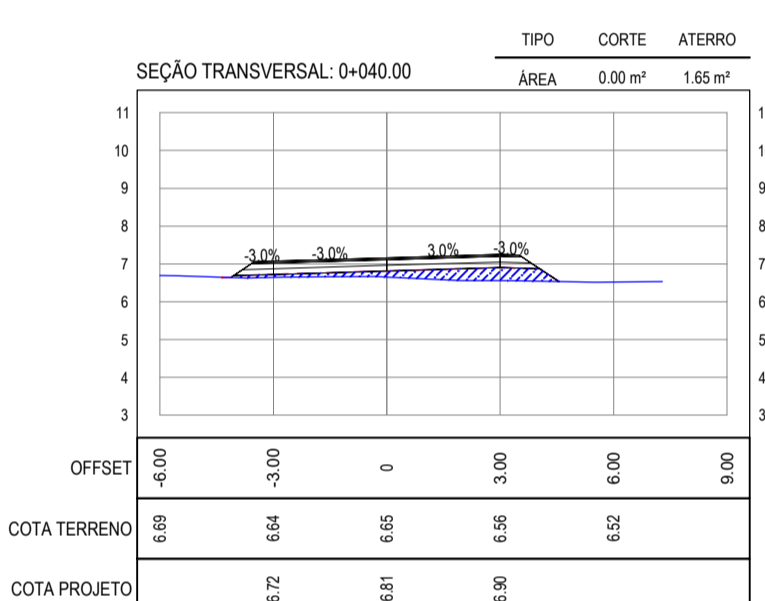
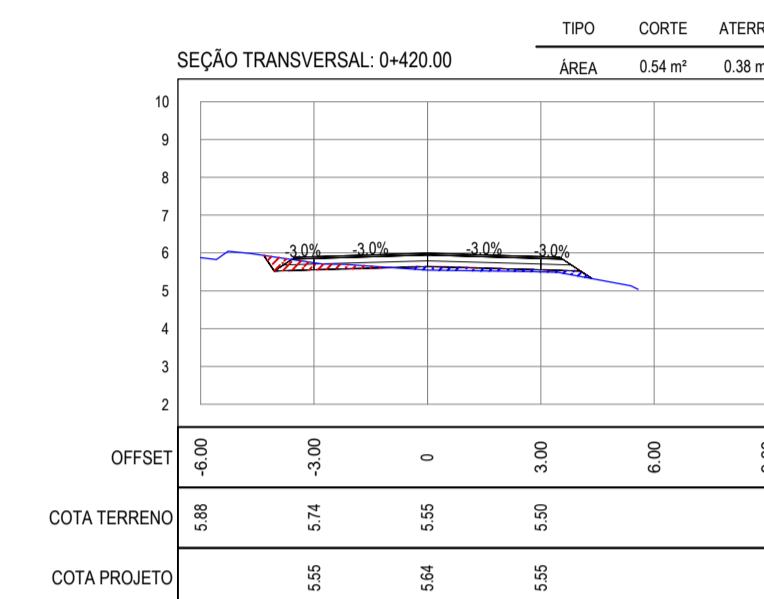
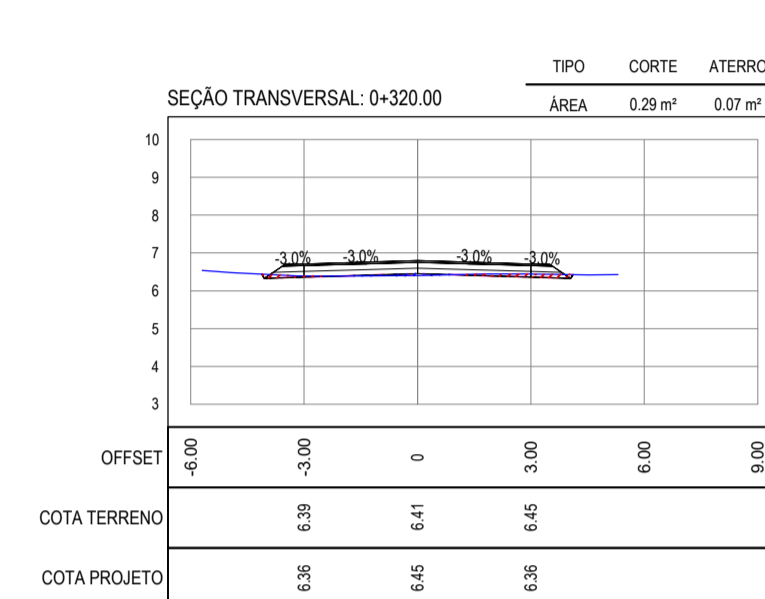
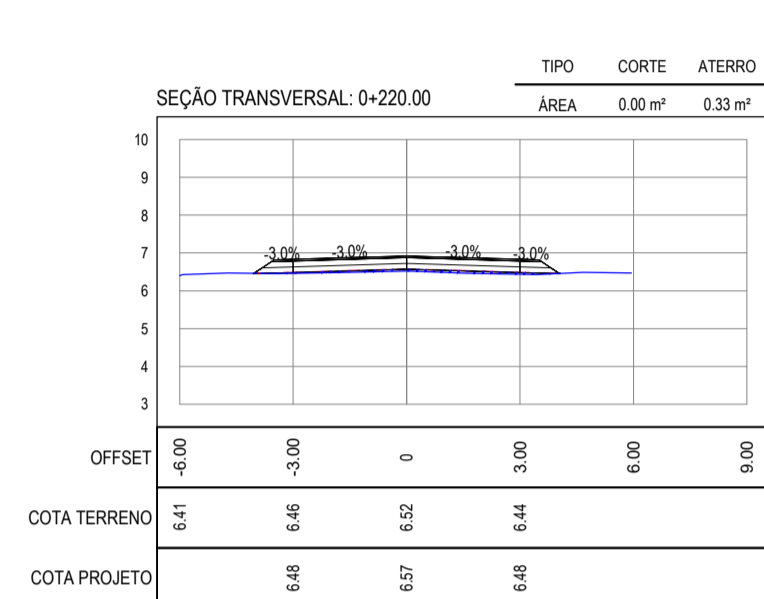
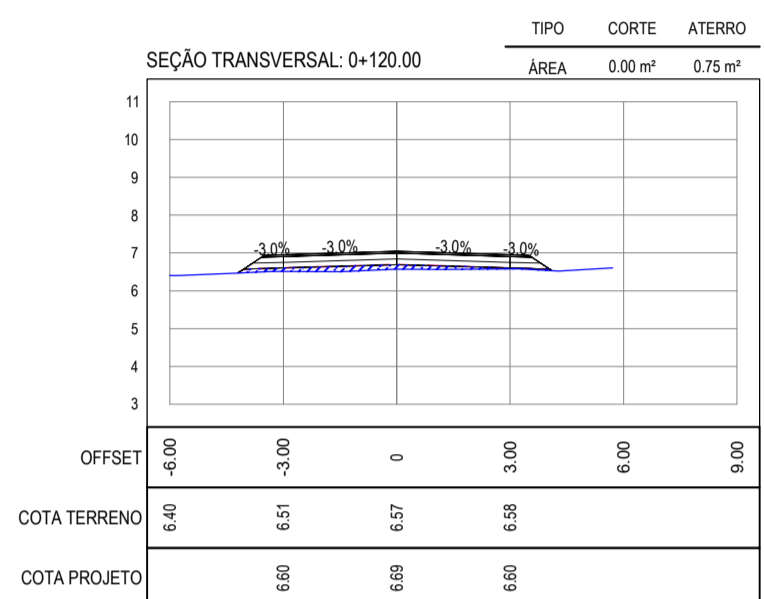
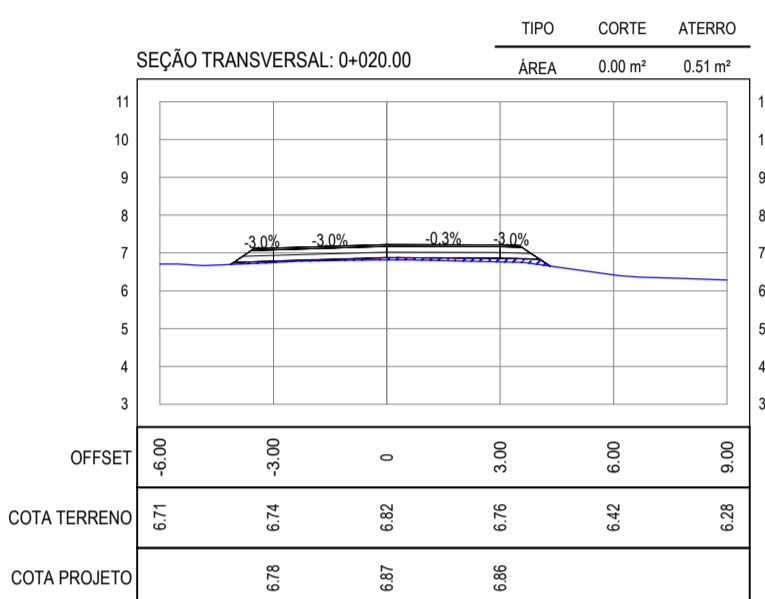
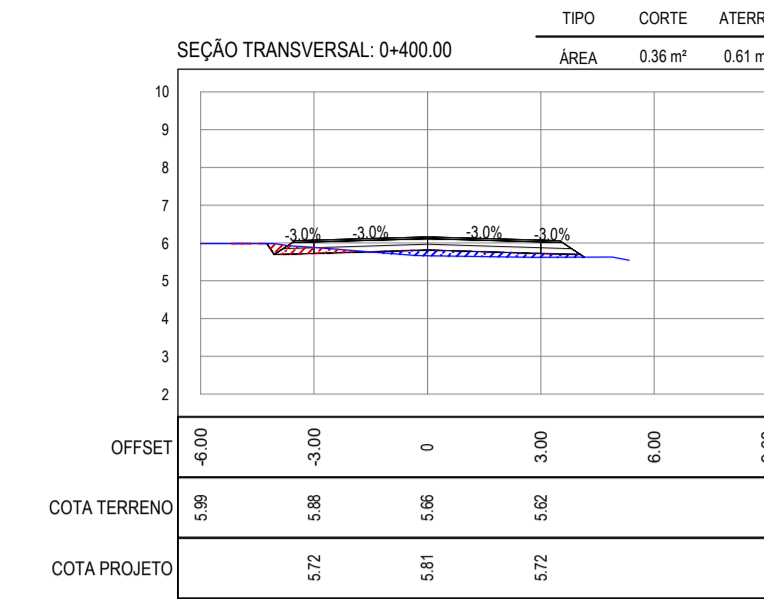
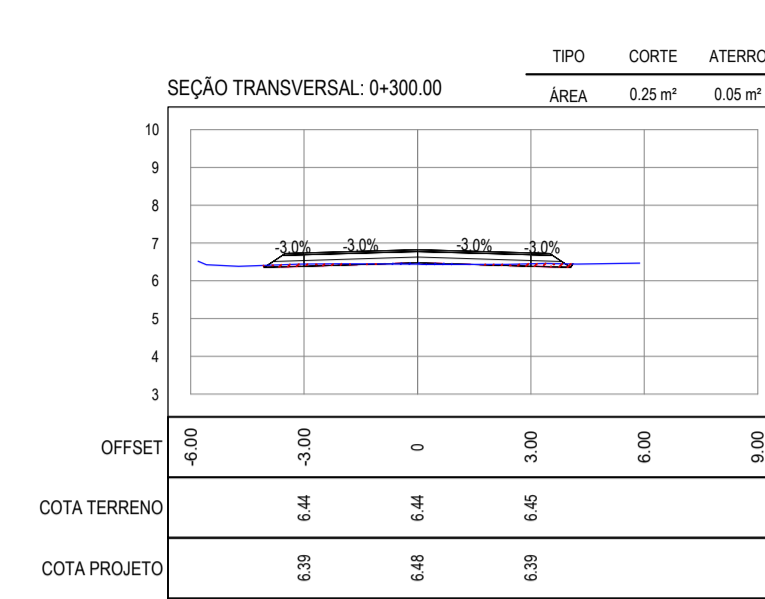
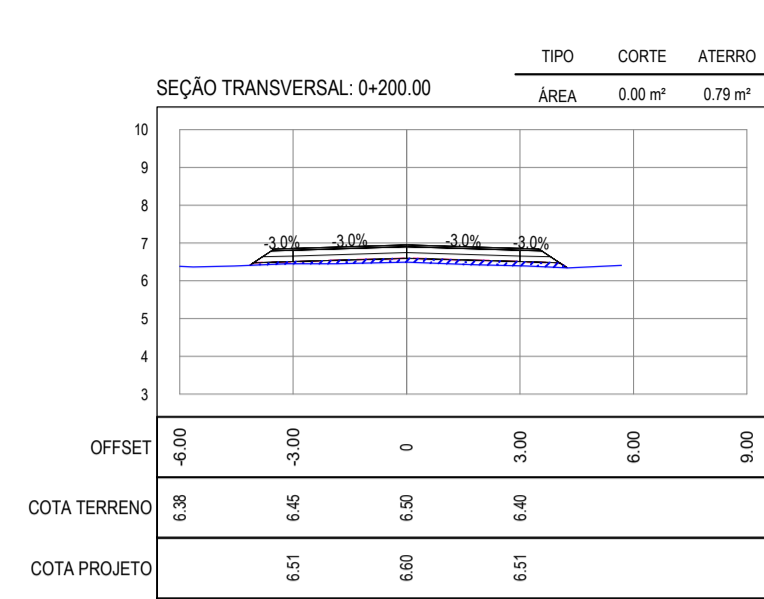
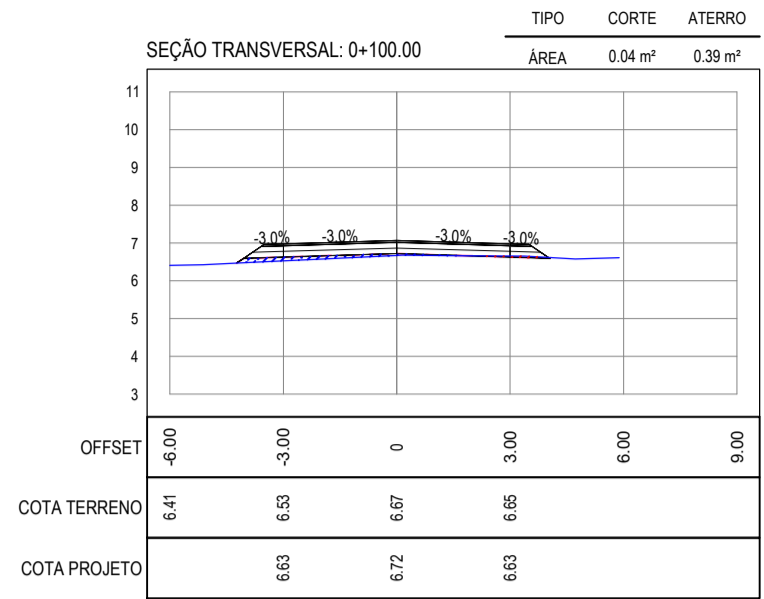
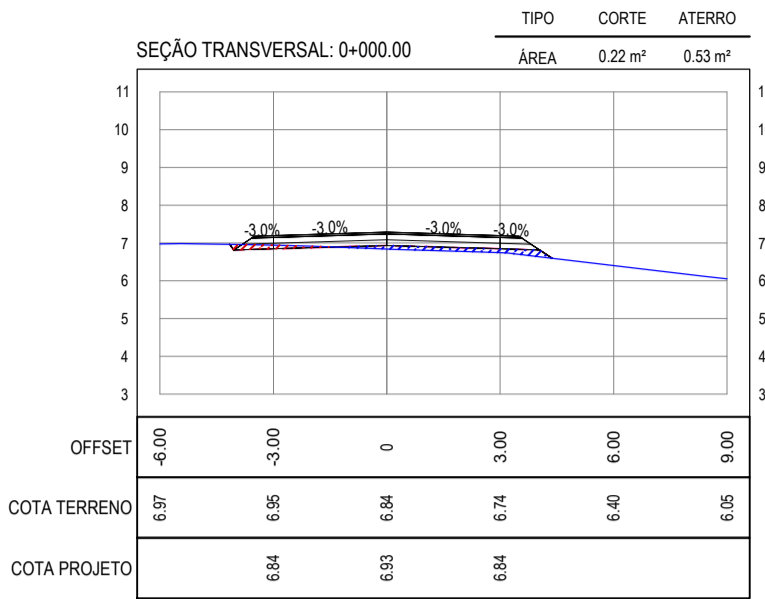


NOTAS
 * COTA DO EIXO REFERE-SE A COTA DE TERRAPLENAGEM

LEGENDA



ASSINATURAS E APROVAÇÃO

PROJETISTA	PROPRIETÁRIO
LEONARDO SILVEIRA LIMA ENGENHEIRO CIVIL - RNP: 091581987	
APROVAÇÃO	

GEO PAC AV. PADRE ANTÔNIO TOMAS, N° 240, SALAS 311/322
 BARRO ALZHEIRA, FORTALEZA - CE, 61.120-100
 FONE: (85) 3141-1344 / E-MAIL: GEO@GEO.PAC.COM.BR

PROPRIETÁRIO: **PREFEITURA MUNICIPAL DE ARACATI**
 OBRA: **PAVIMENTAÇÃO ASFÁLTICA NO MUNICÍPIO DE ARACATI**
 PROJETO: **PAVIMENTAÇÃO DO TRECHO 07 - VENÂNCIO - ENTR. AR101**
 COTAÇÃO: **PROJETO DE TERRAPLENAGEM**
 IDENTIFICAÇÃO DOS DESENHOS: **01 - SEÇÕES TRANSVERSAIS**