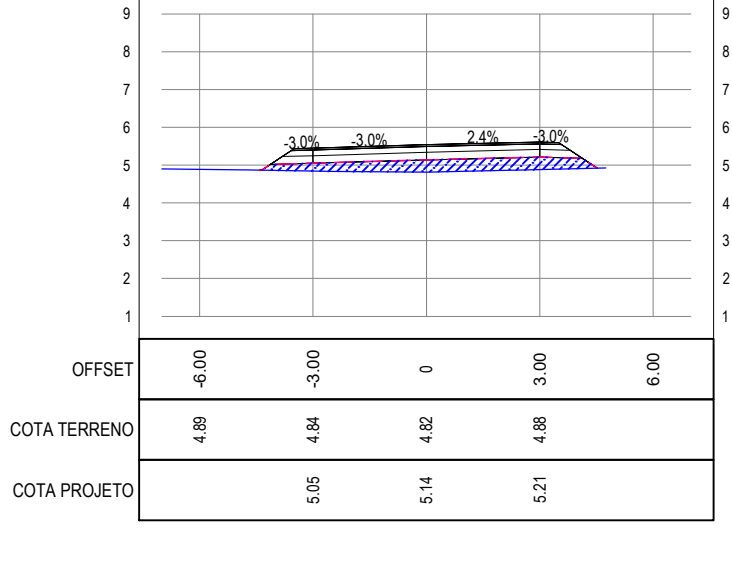
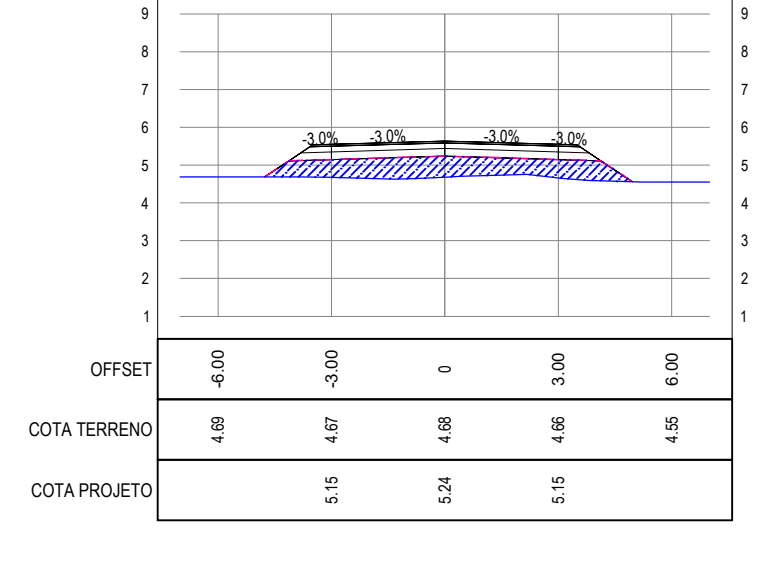
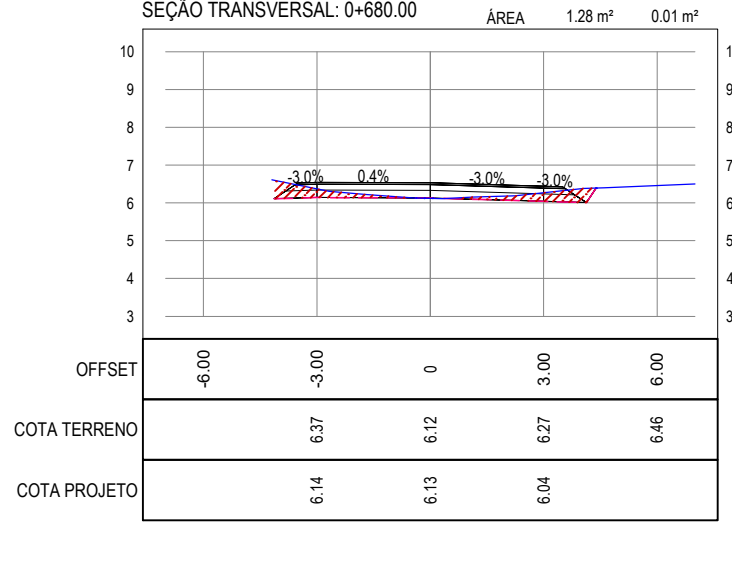
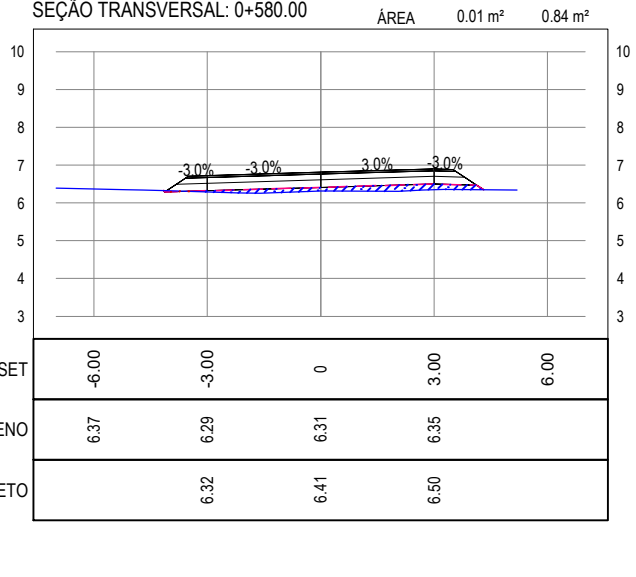
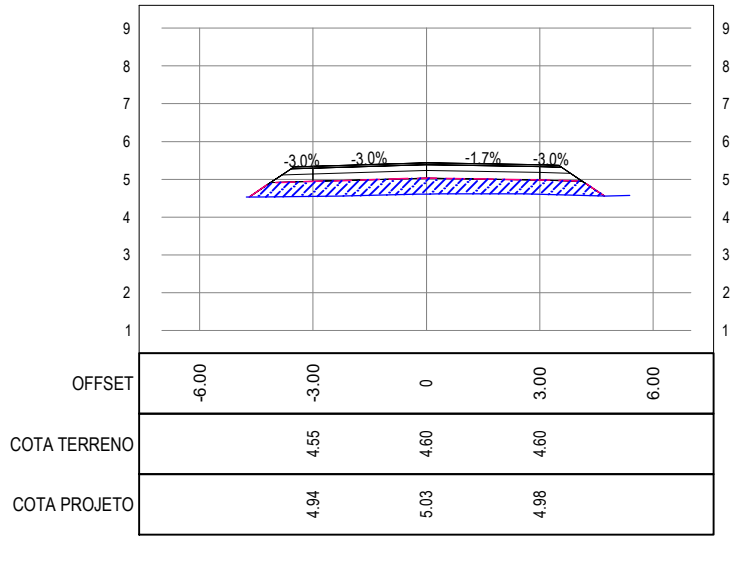
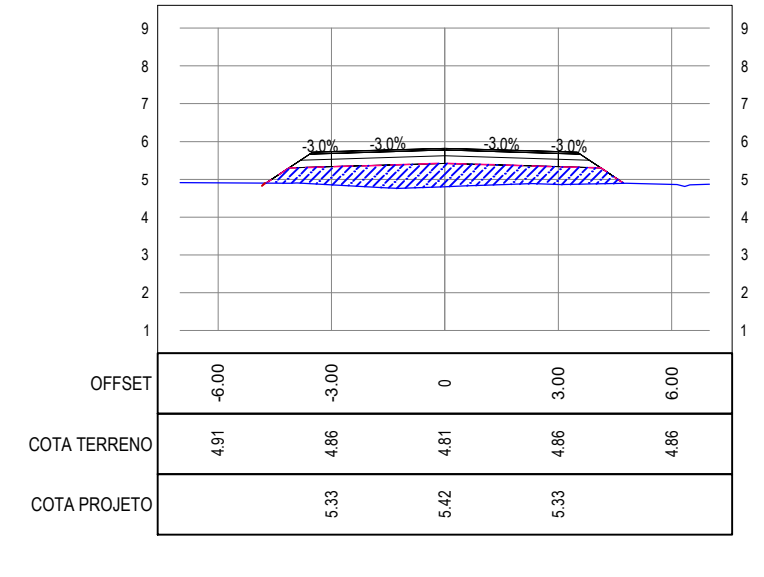
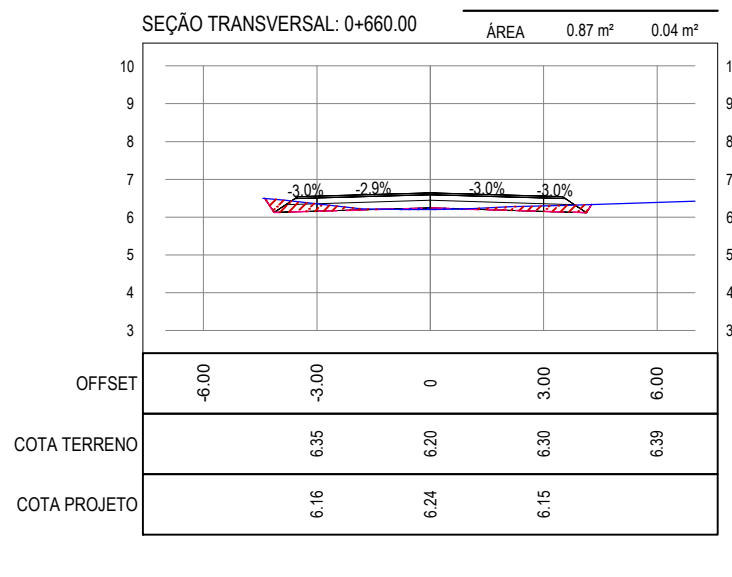
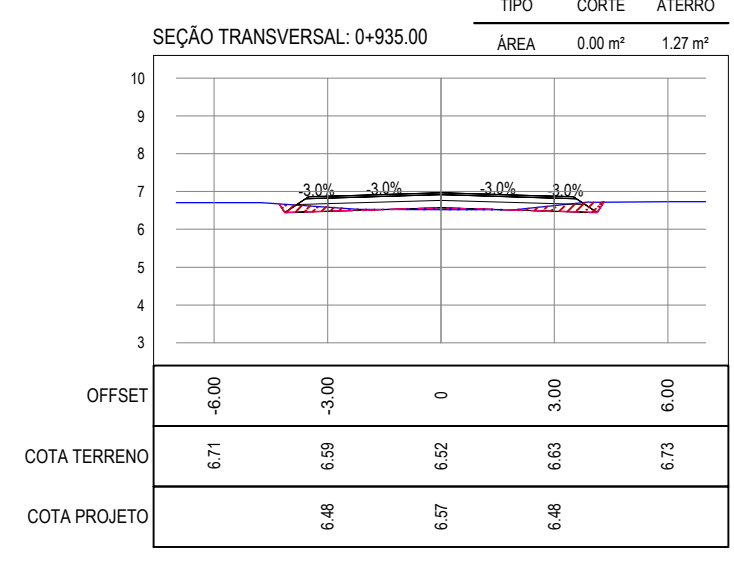
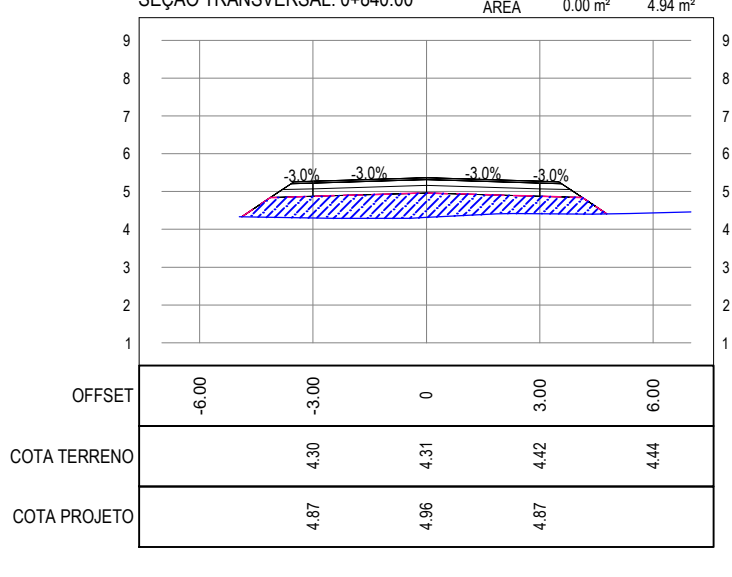
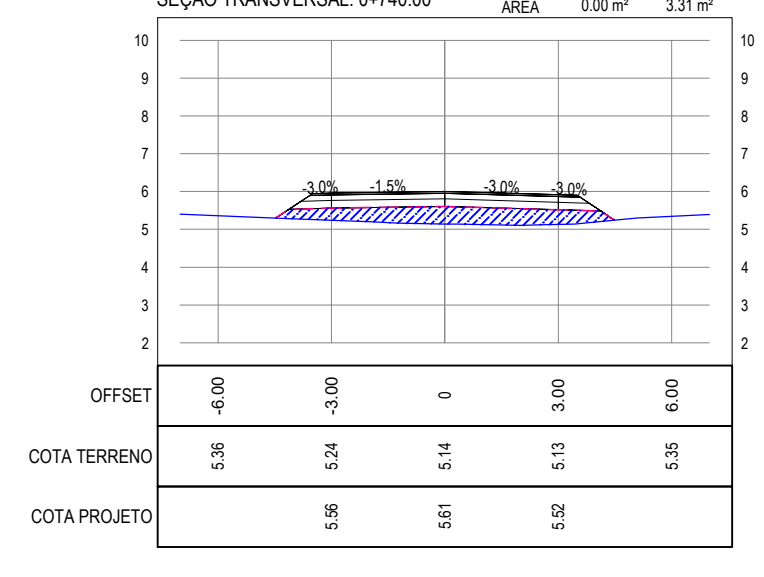
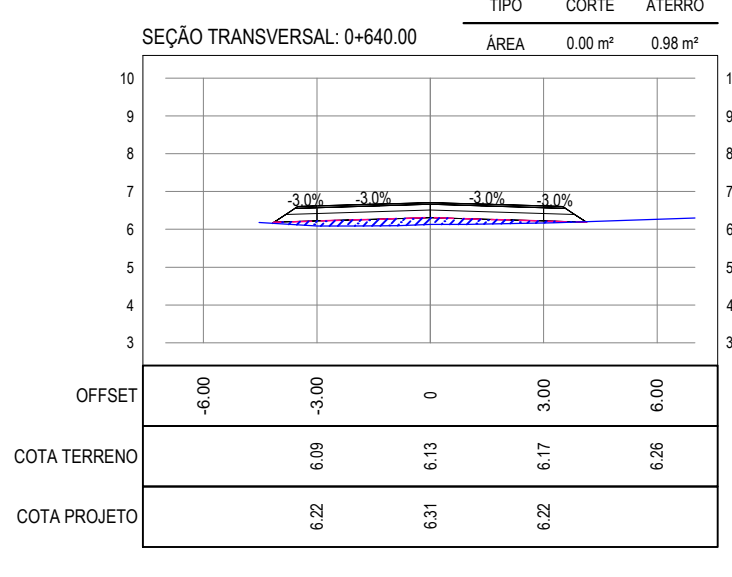
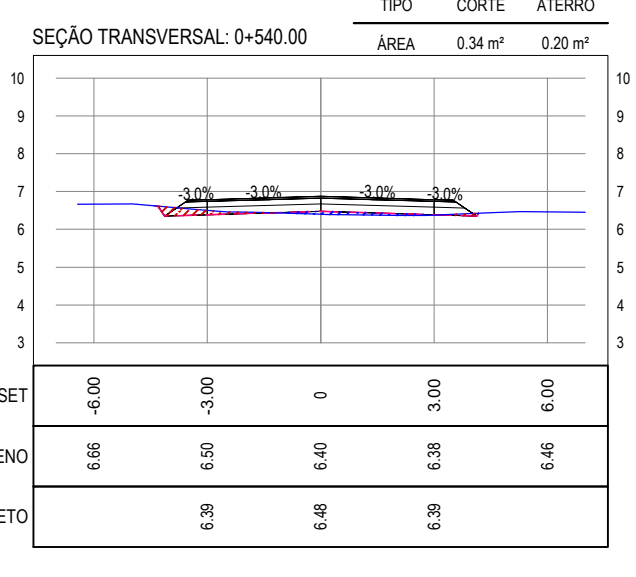
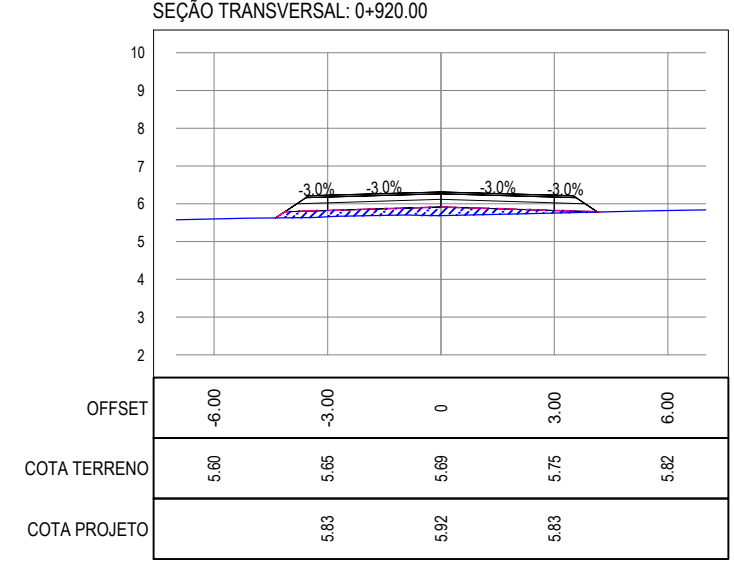
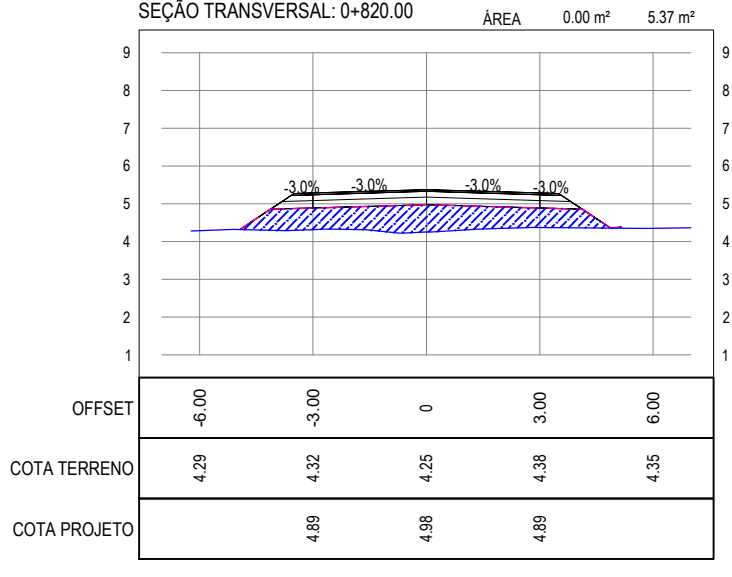
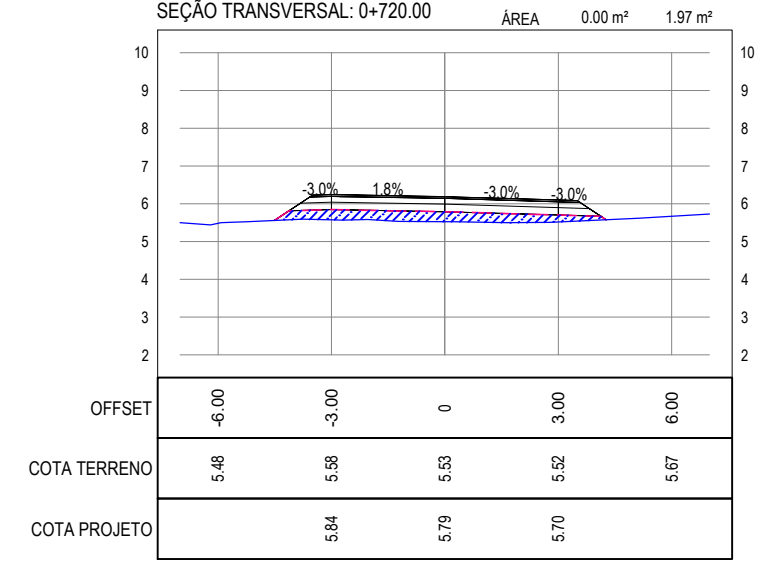
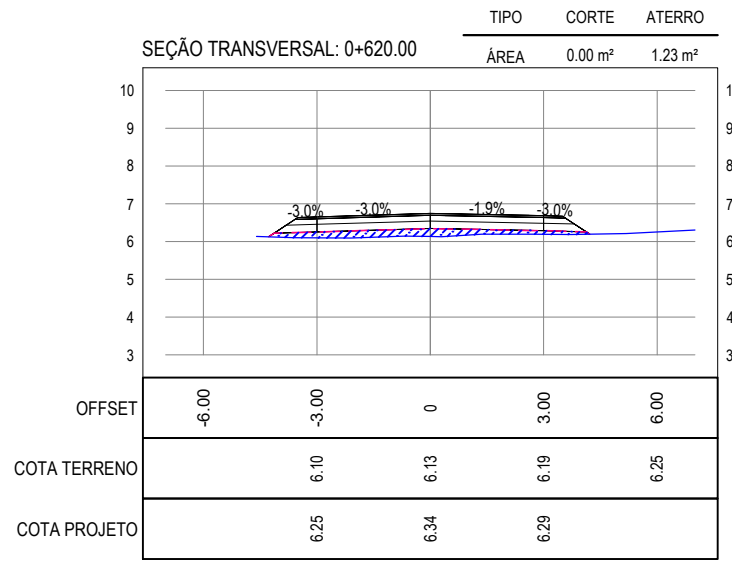
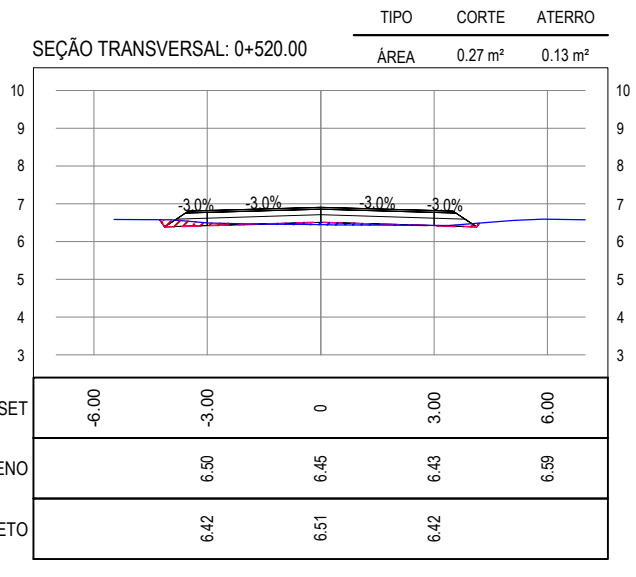
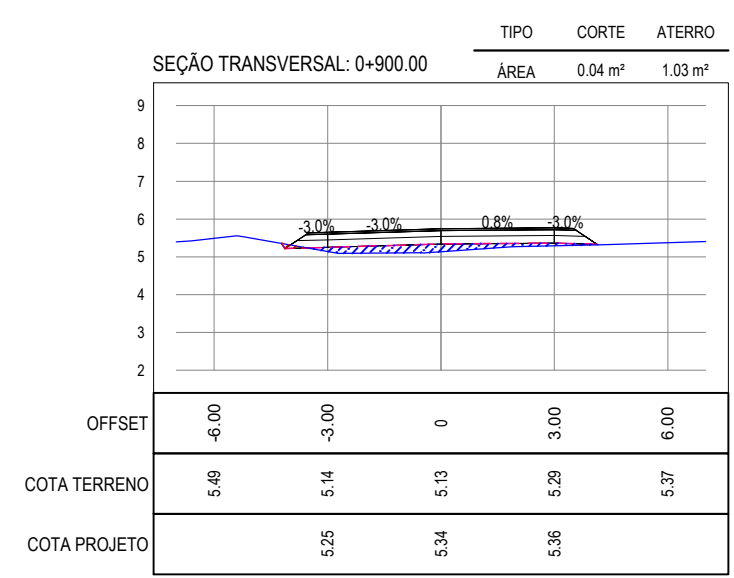
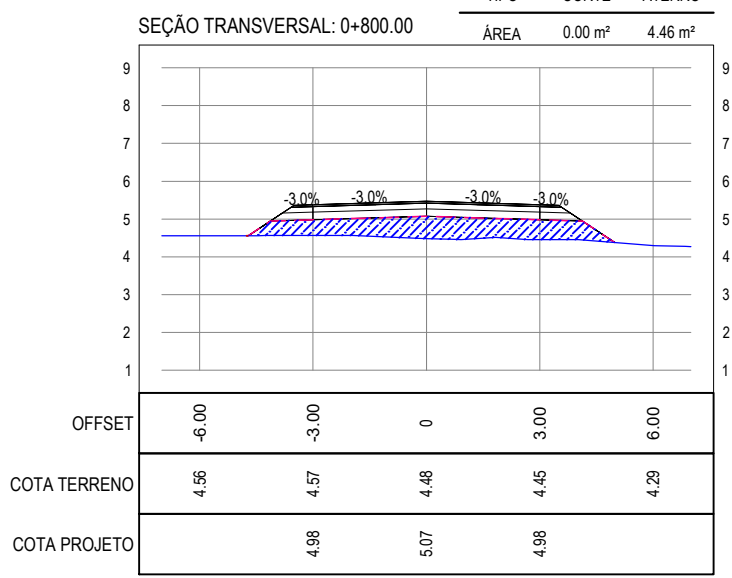
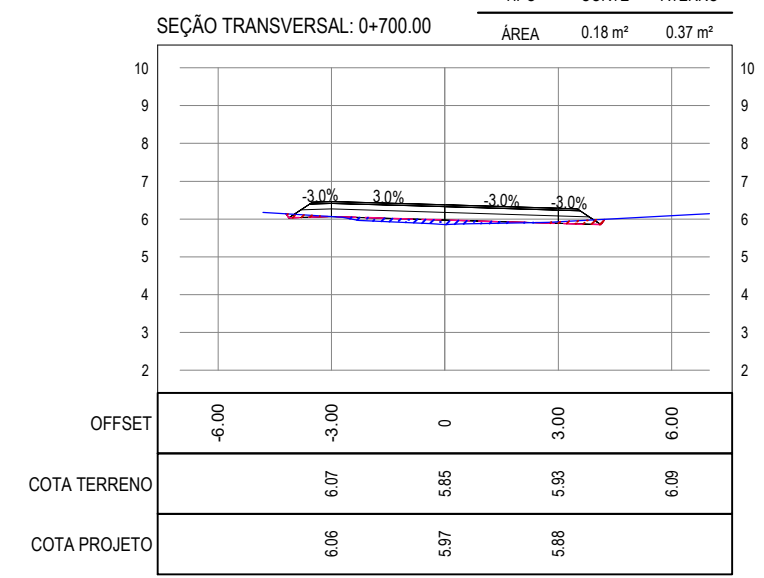
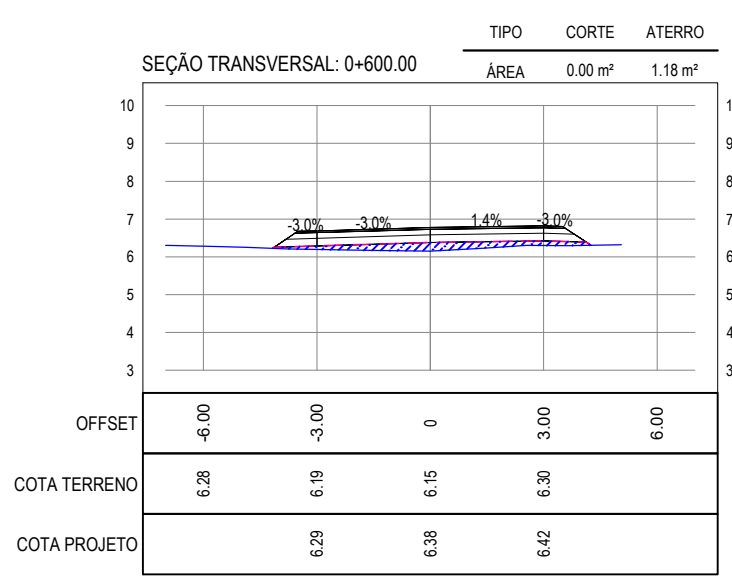
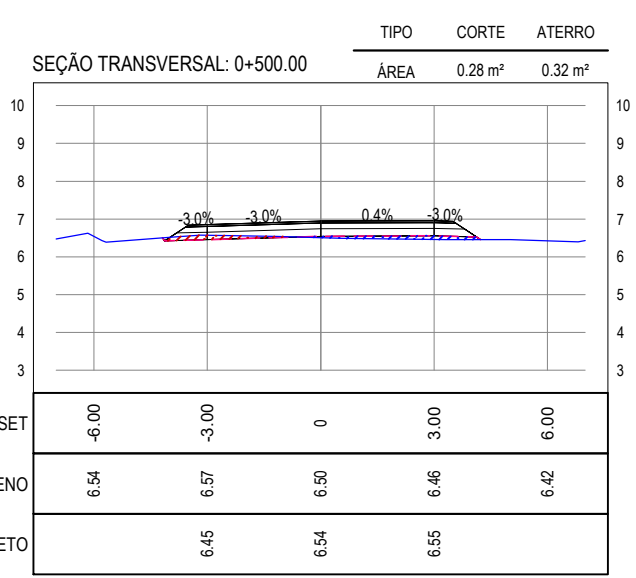
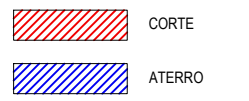


NOTAS

- COTA DO EIXO REFERE-SE A COTA DE TERRAPLENAGEM

LEGENDA



ASSINATURAS E APROVAÇÃO

PROJETISTA: LEONARDO SILVEIRA LIMA
ENGENHEIRO CIVIL - RNP: 091581987

GEO PAC AV. PADRE ANTÔNIO TOMÁS, N.º 240, SALAS 301/302, BARRIO ALZHEIRA, FORTALEZA/CE, FONE: (85) 3341-5147, E-MAIL: GEO.PAC@GEO.PAC.COM.BR

PROPRIETÁRIO: PREFEITURA MUNICIPAL DE ARACATI

OBRA: PAVIMENTAÇÃO ASFÁLTICA NO MUNICÍPIO DE ARACATI

PROJETO: PAVIMENTAÇÃO DO TRECHO 06 - OUTEIRO - ENTR. AR101

CONTEÚDO: PROJETO DE TERRAPLENAGEM

IDENTIFICAÇÃO DOS DESENHOS: 01 - SEÇÕES TRANSVERSAIS 02

TÍTULO: OUTEIRO - ARACATICE DATA: JULHO/2021 PRONCHAL: 72/124

DESENHO: ESCALA: INDICADA CONTROLE: ARCT 21.16

FRANCOIS MENDES