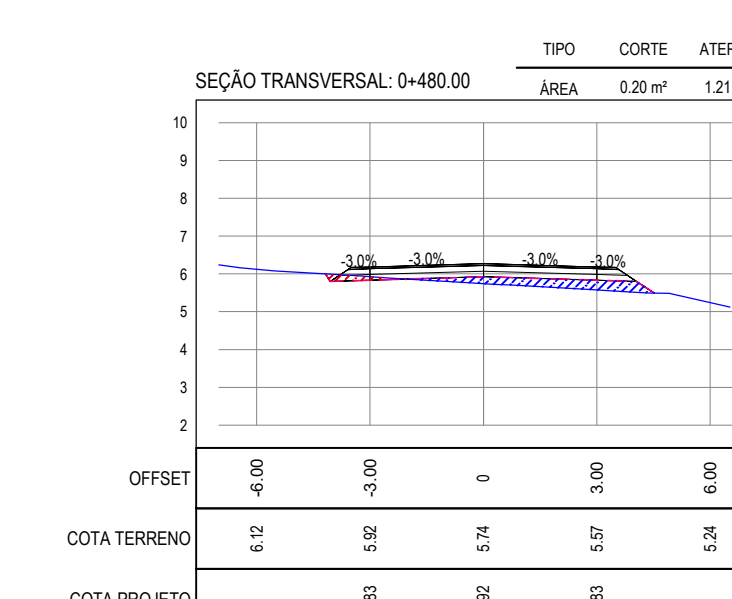
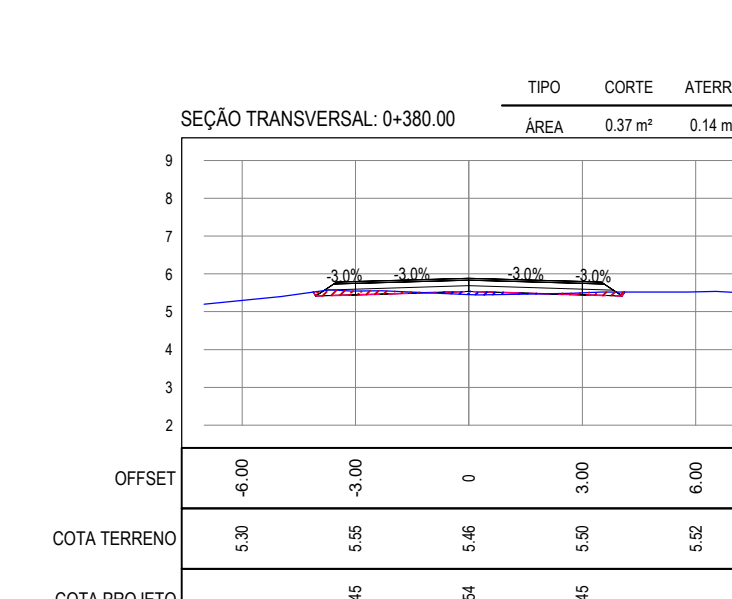
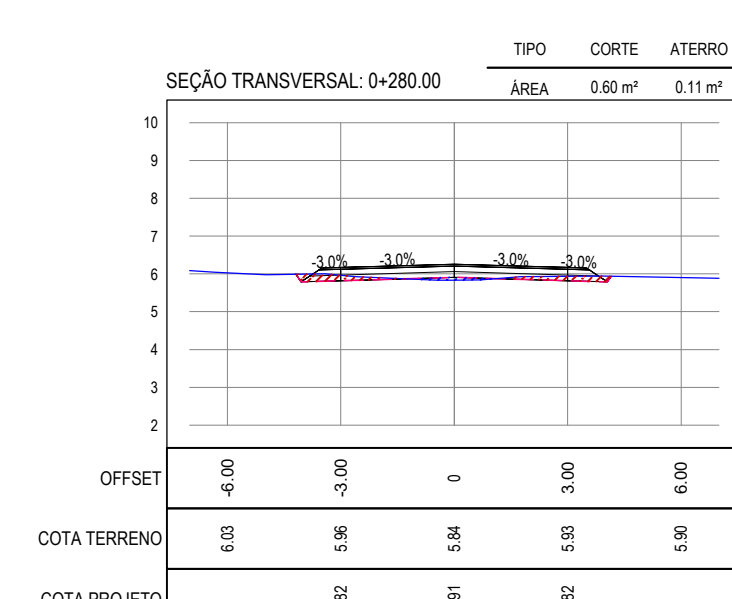
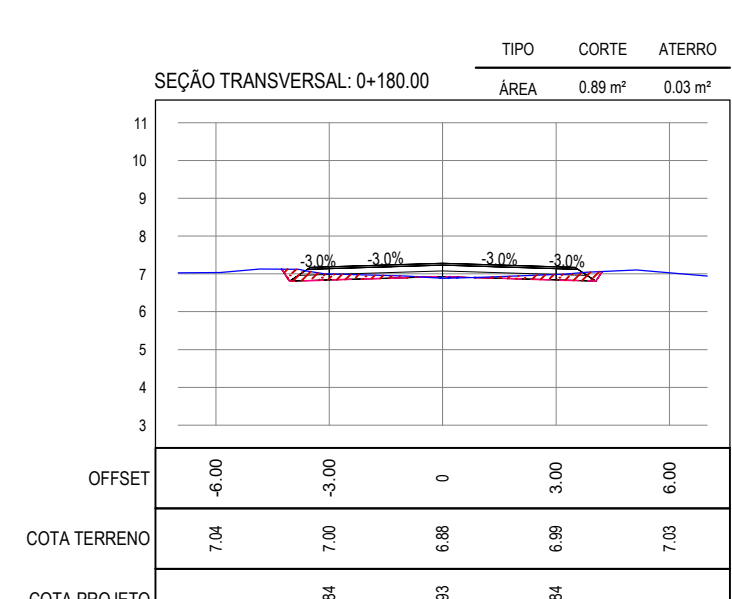
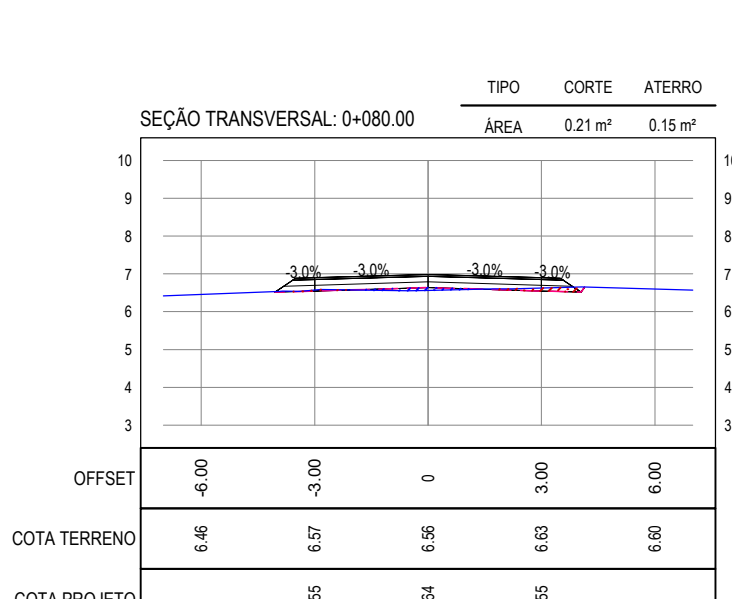
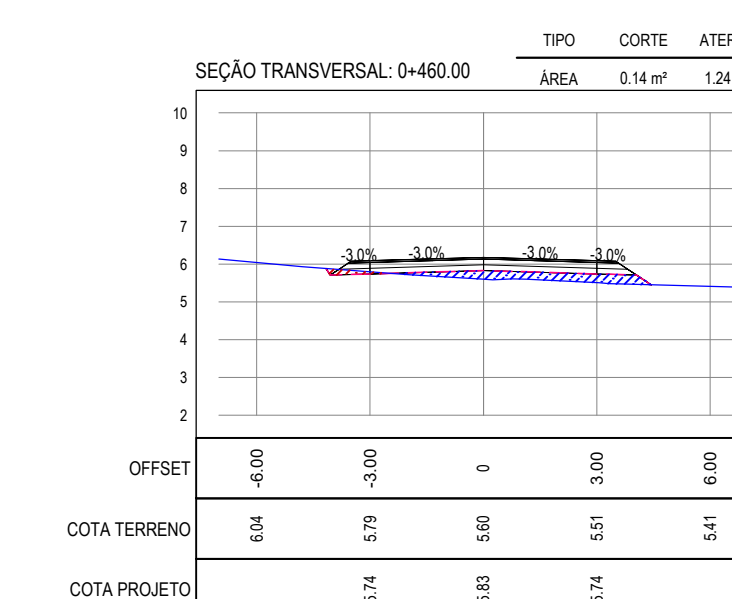
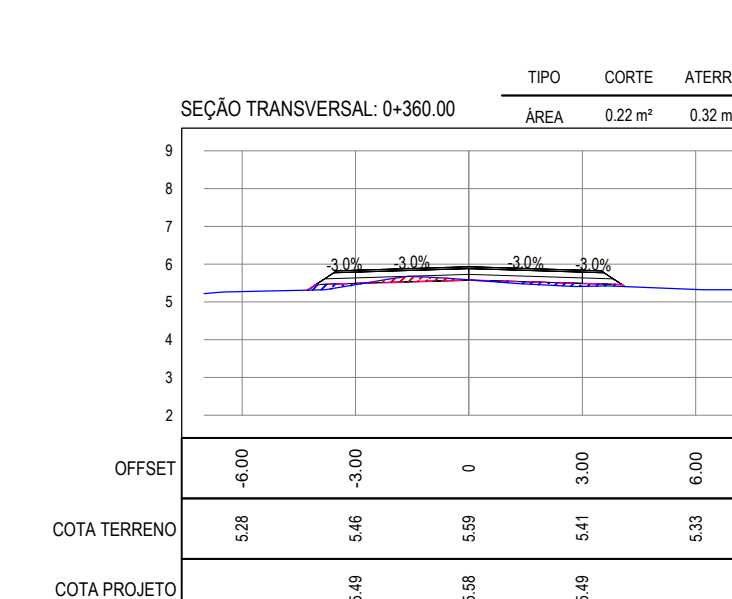
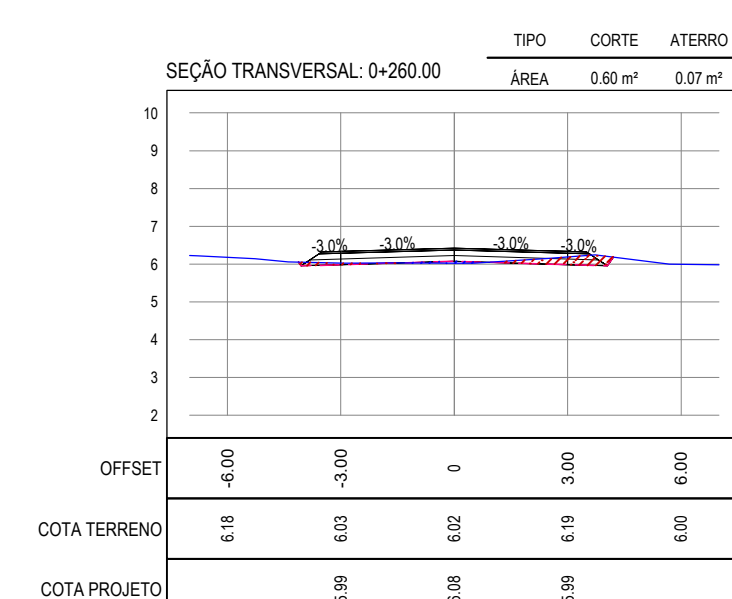
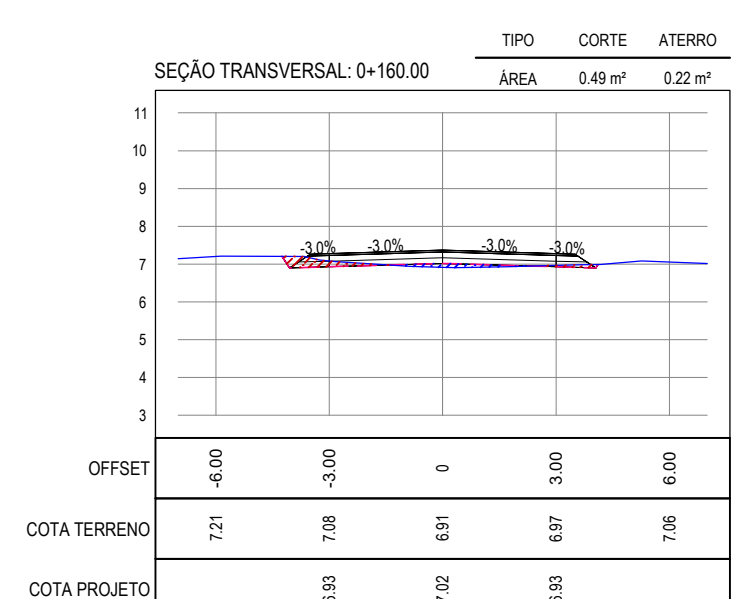
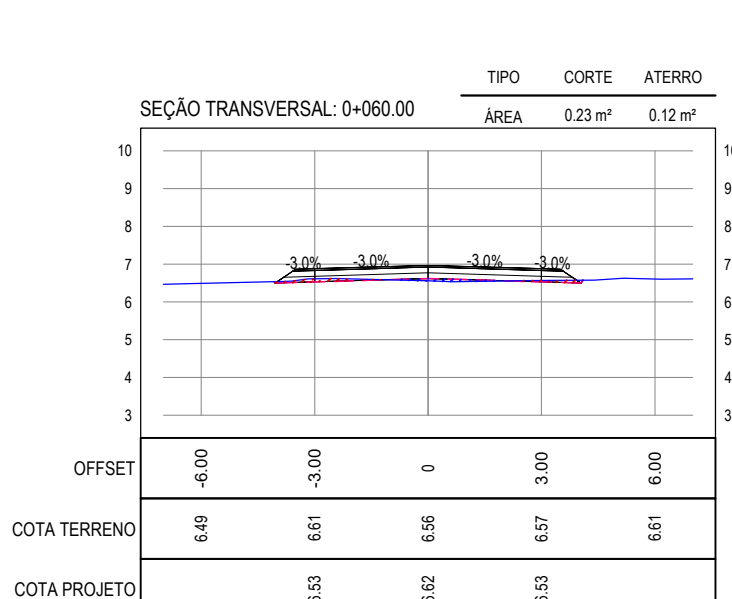
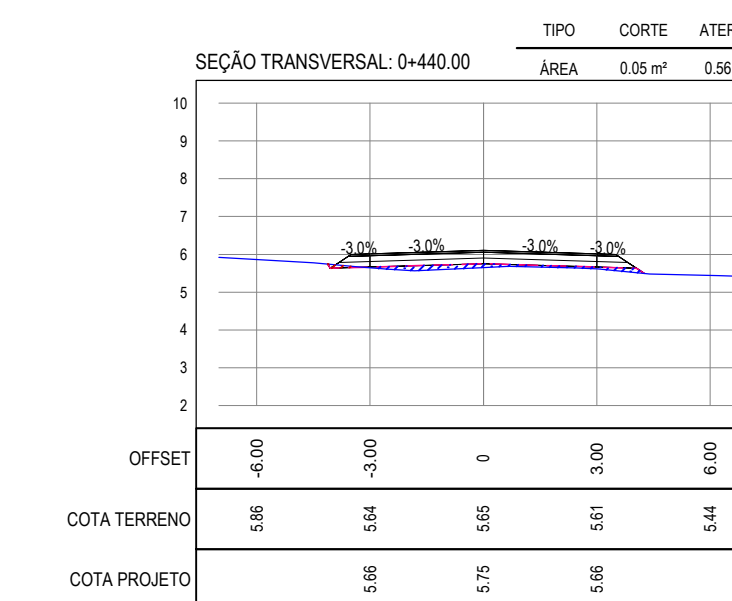
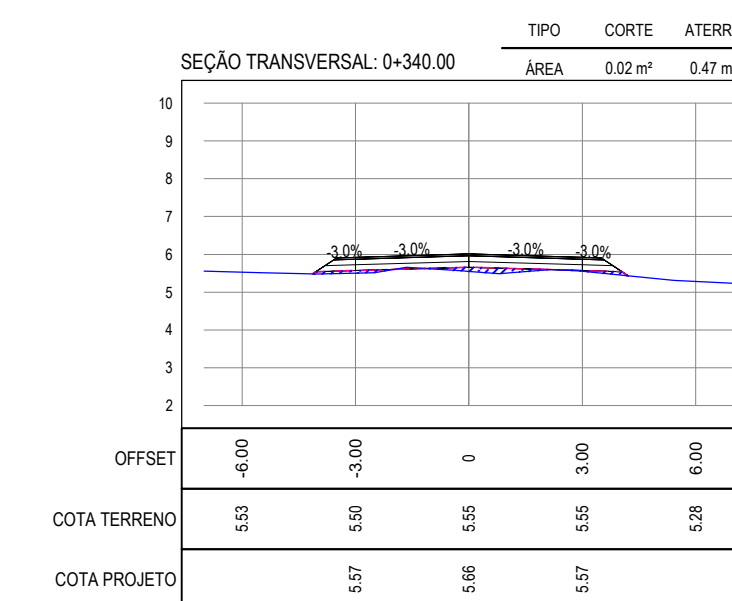
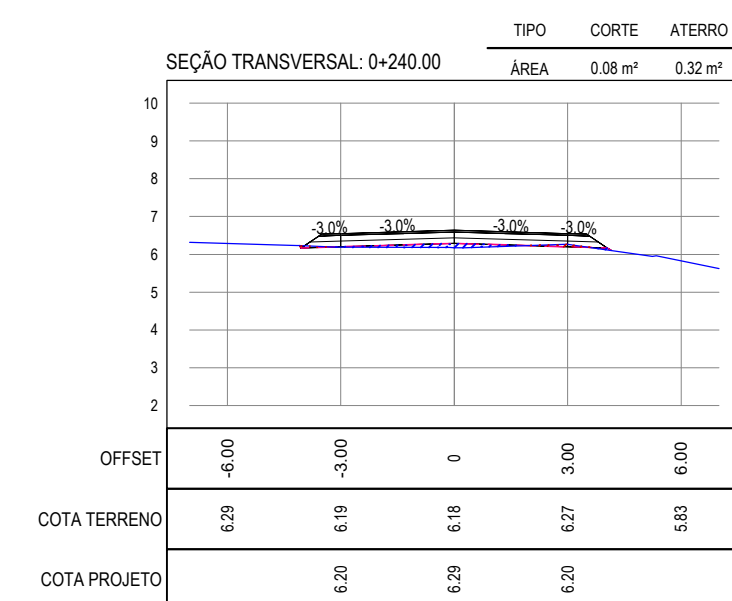
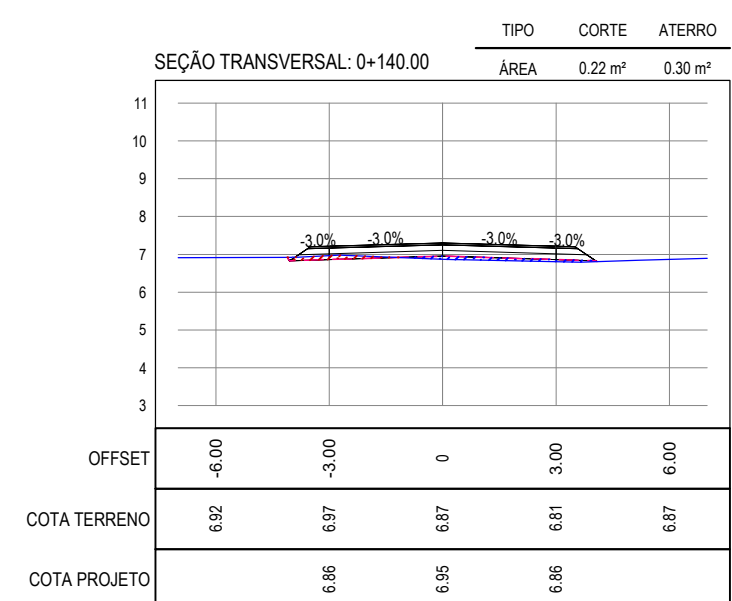
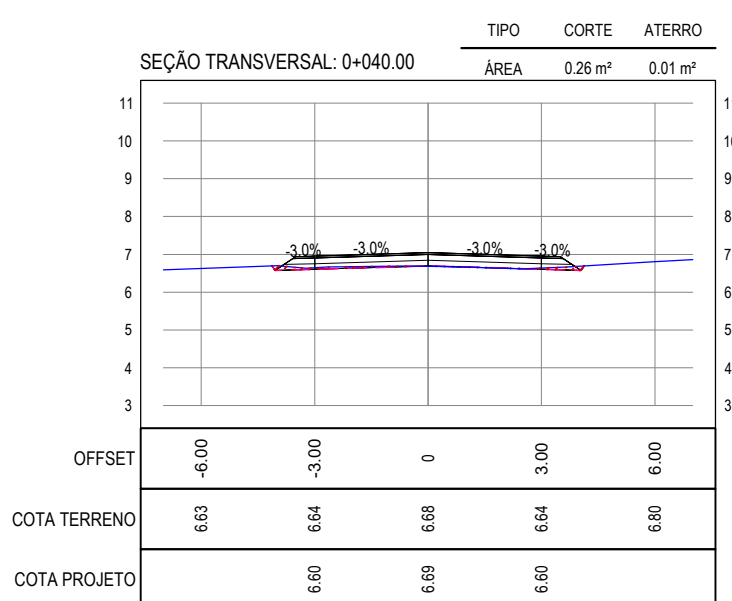
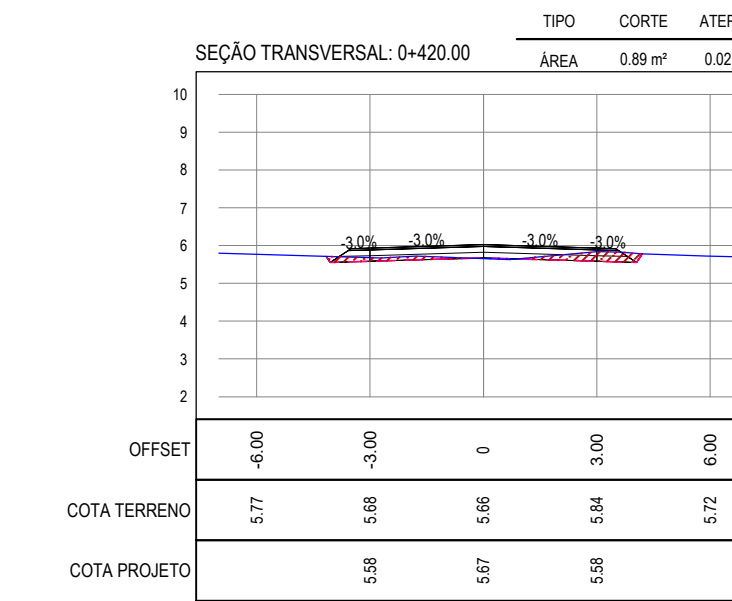
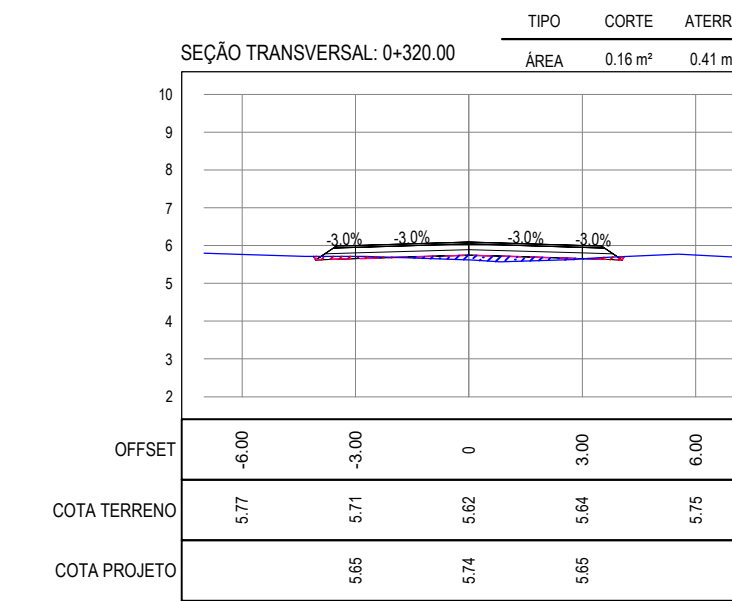
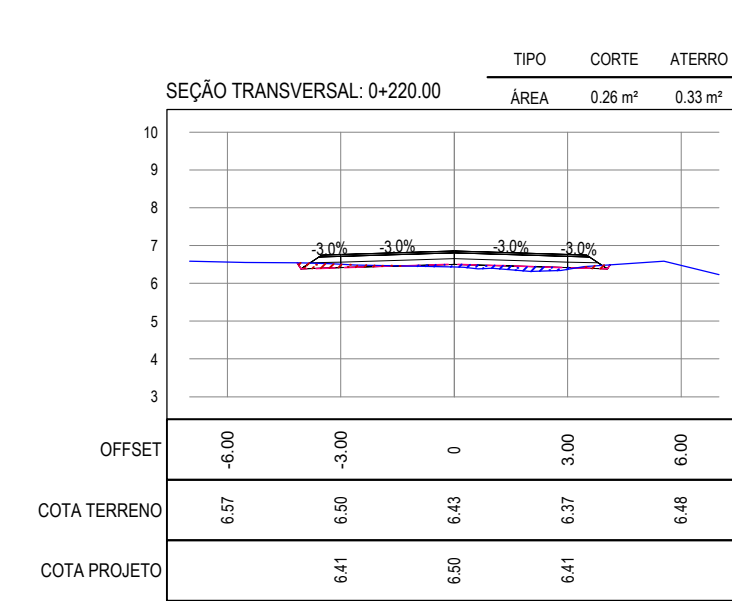
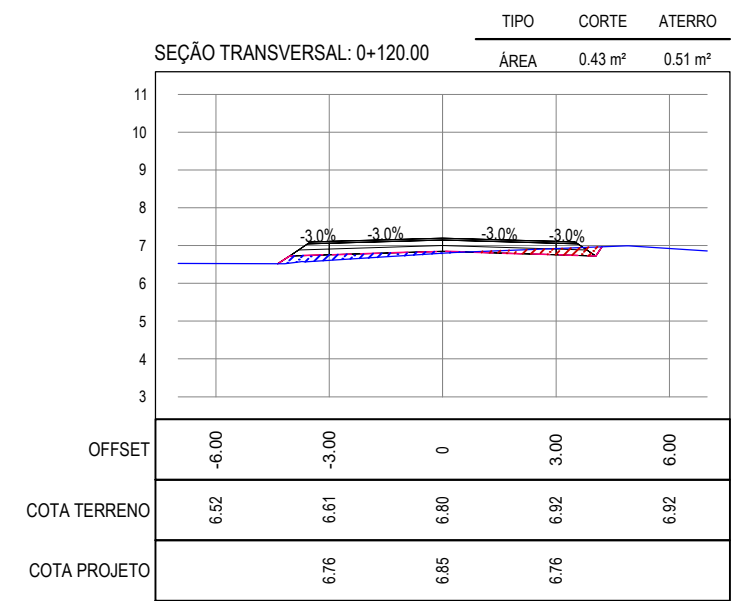
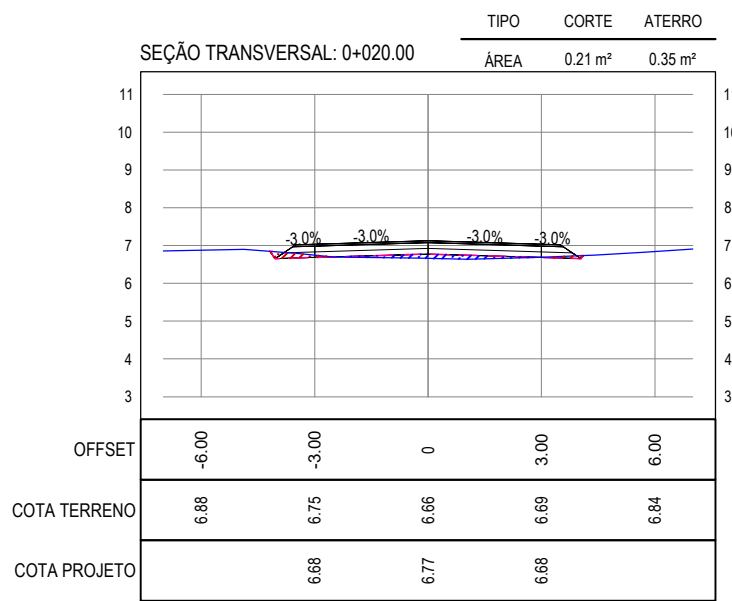
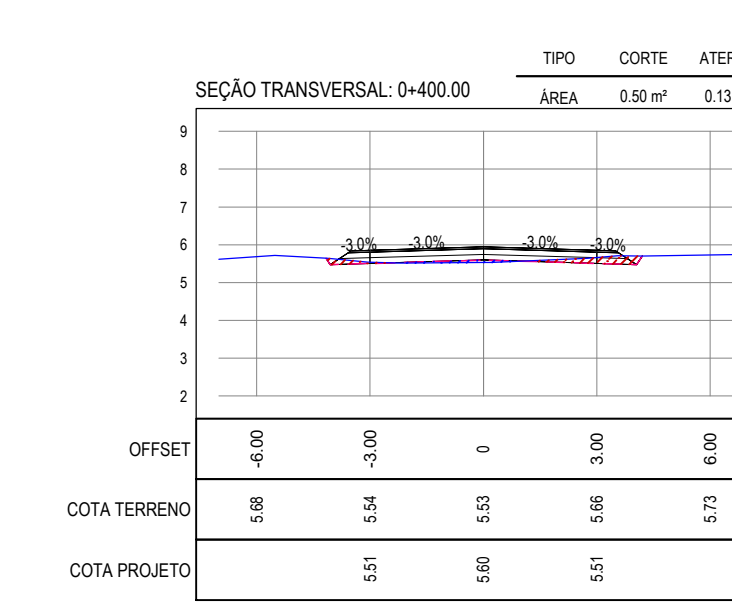
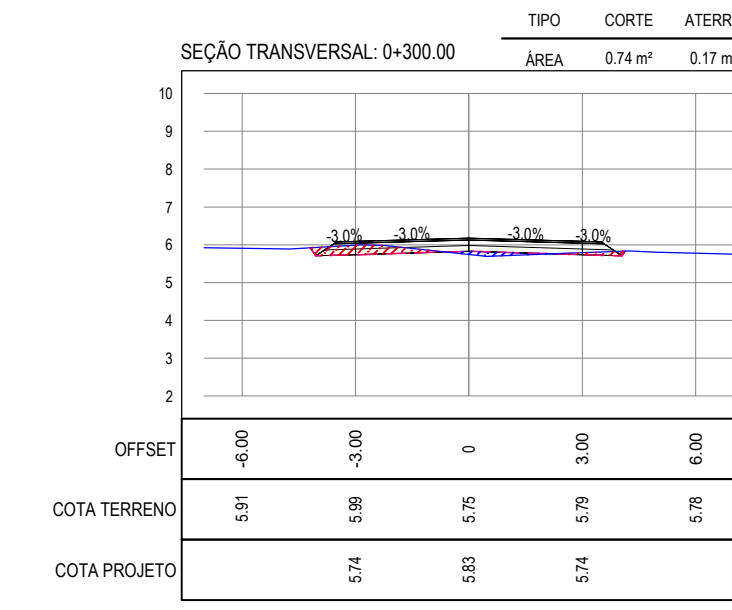
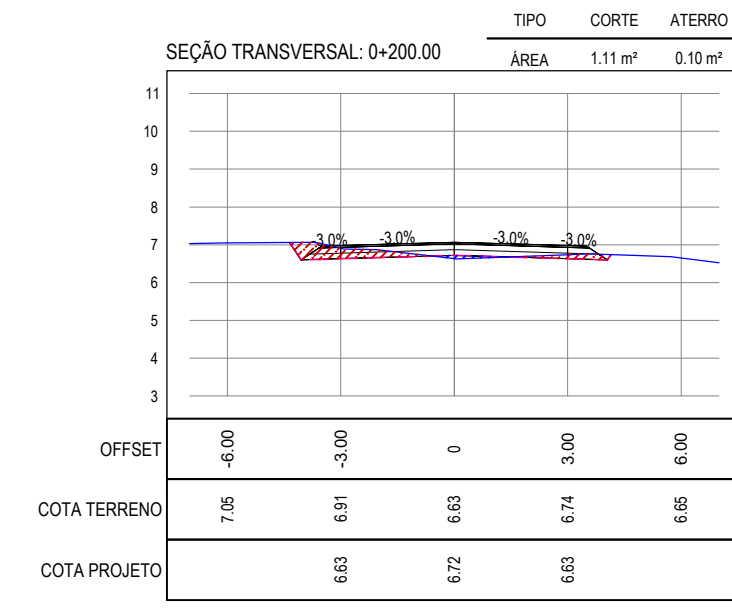
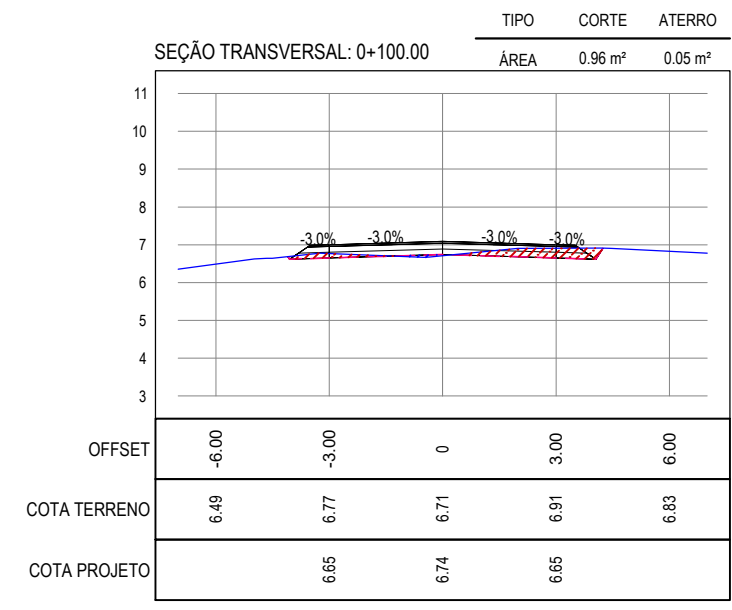
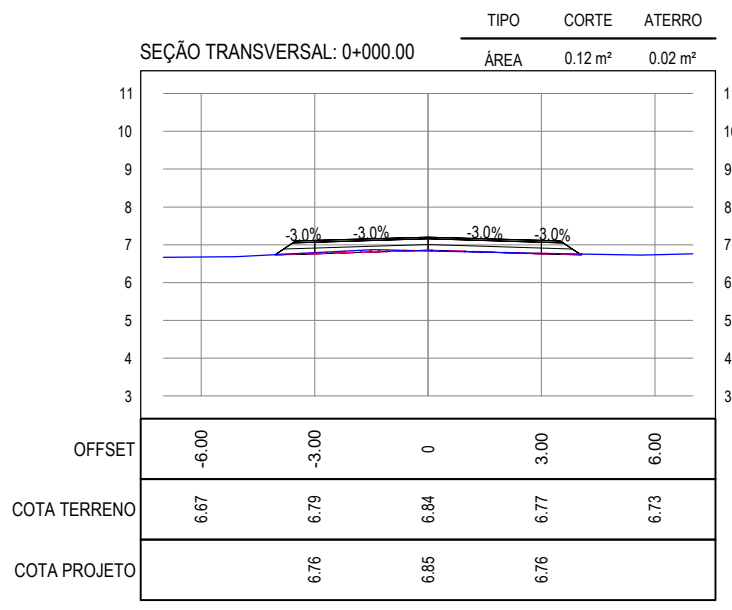
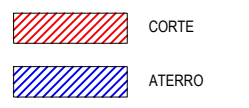


NOTAS

- COTA DO EIXO REFERE-SE A COTA DE TERRAPLENAGEM

LEGENDA



01 SEÇÕES TRANSVERSAIS 01
ESCALA: 1:200

ASSINATURAS E APROVAÇÃO

PROJETISTA: [Signature]
PROPRIETÁRIO: [Signature]

LEONARDO SILVEIRA LIMA
ENGENHEIRO CIVIL - RNP: 091581967

APROVAÇÃO: [Signature]

GEO PAC AV. PADRE ANTÔNIO TOMÁS, N.º 240, SALAS 301/302, BARRIO ALBERTA, FORTALEZA, CEARÁ, BRASIL. FONE: (85) 3341-3147. E-MAIL: GEO@GEO.PAC.COM.BR

PROPRIETÁRIO: PREFEITURA MUNICIPAL DE ARACATI
TÍTULO: PAVIMENTAÇÃO ASFÁLTICA NO MUNICÍPIO DE ARACATI
PROJETO: PAVIMENTAÇÃO DO TRECHO 05 - ENTR. CE-371 - ENTR. AR-101
CONTEÚDO: PROJETO GEOMÉTRICO DE PAVIMENTAÇÃO
IDENTIFICAÇÃO DOS DESENHOS: 01 - SEÇÕES TRANSVERSAIS 01