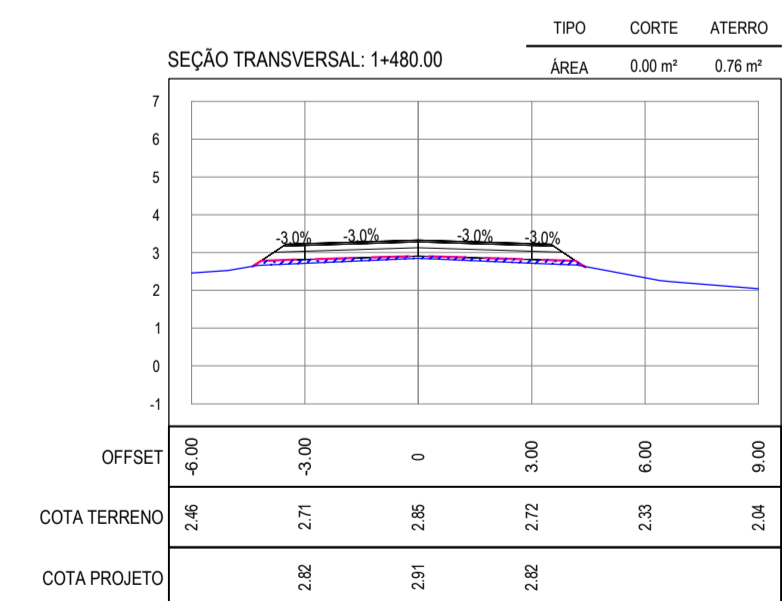
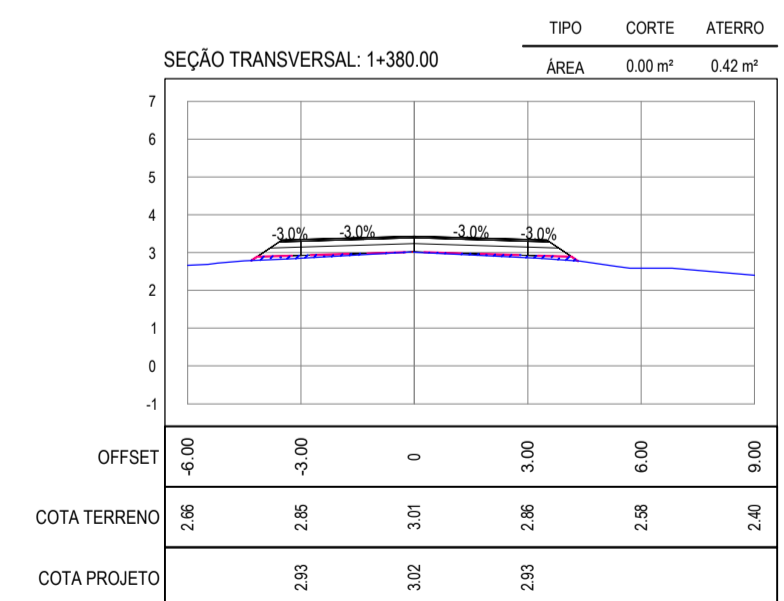
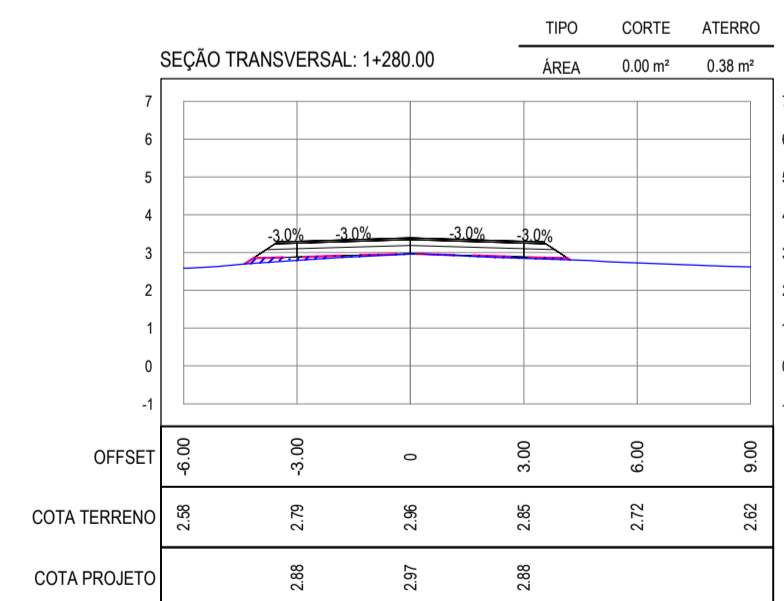
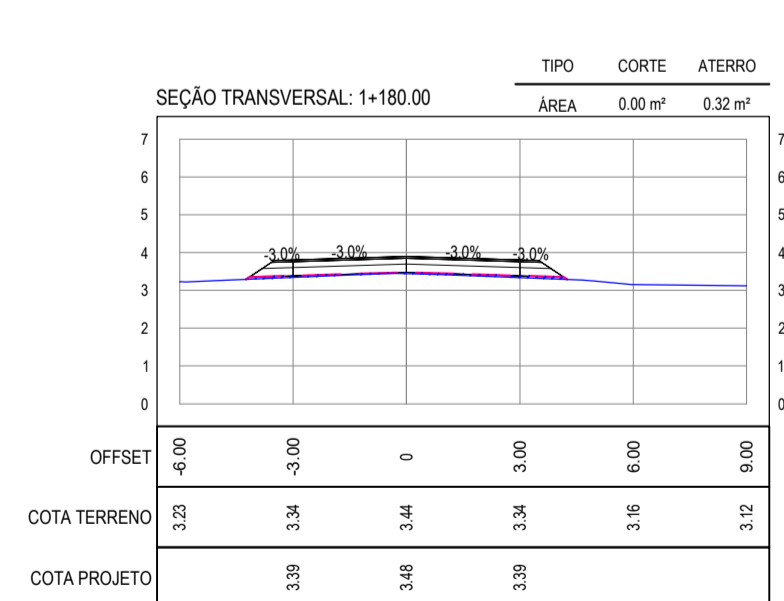
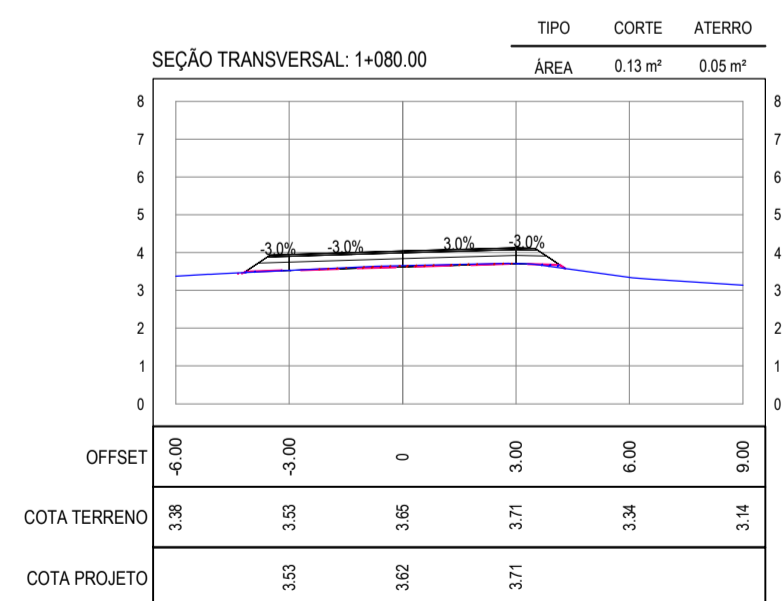
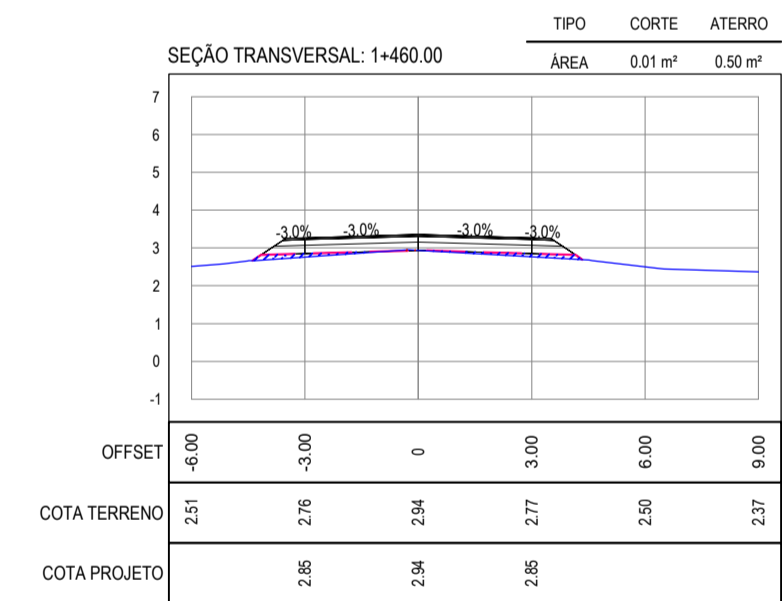
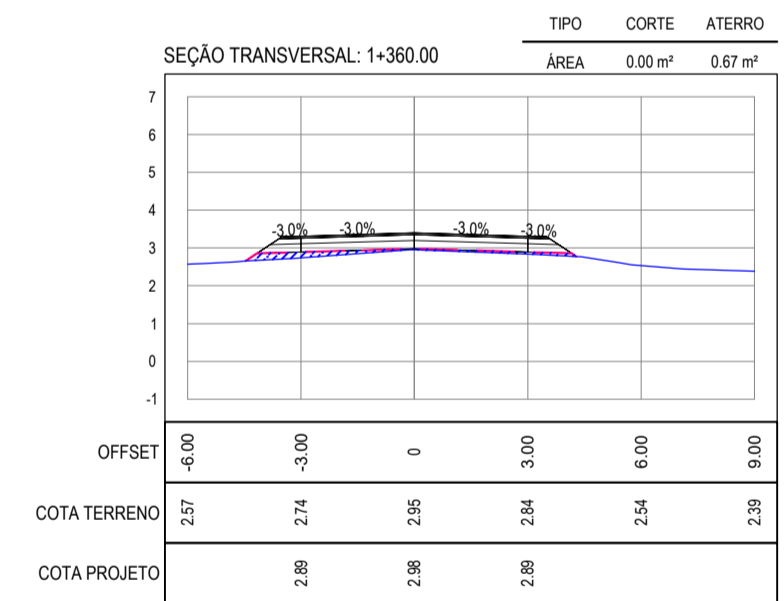
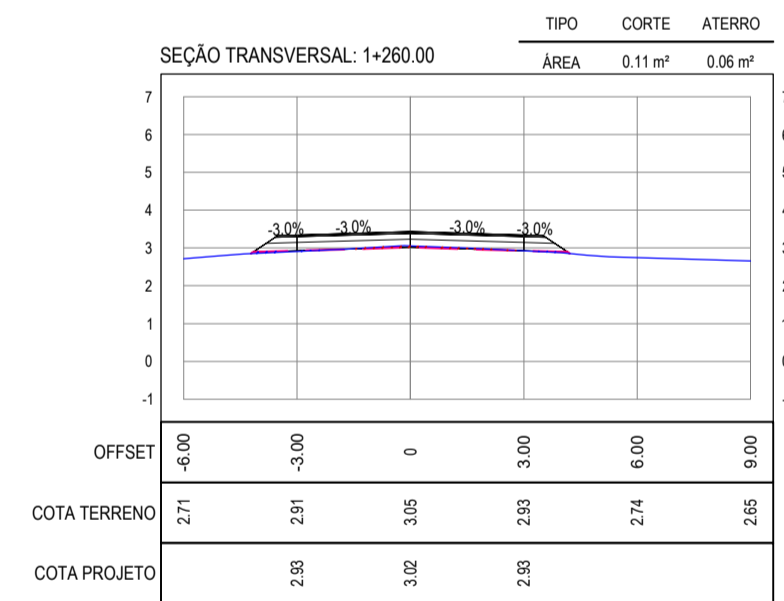
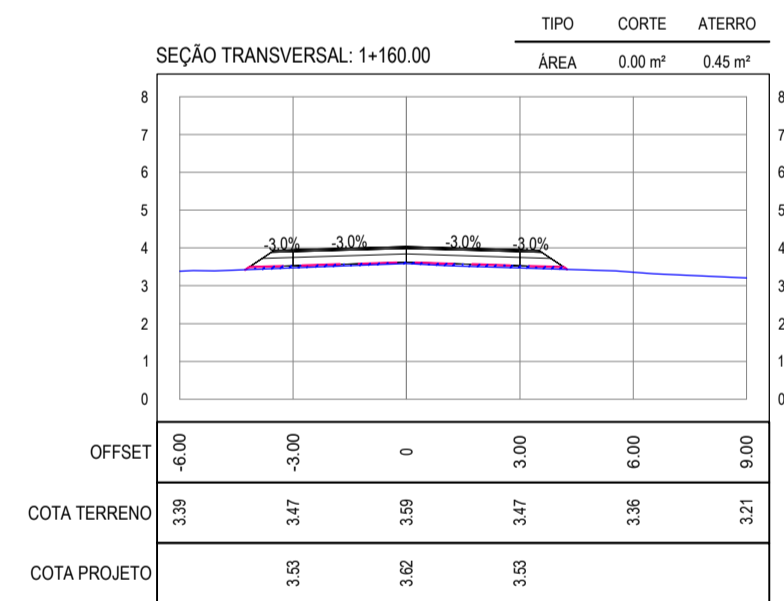
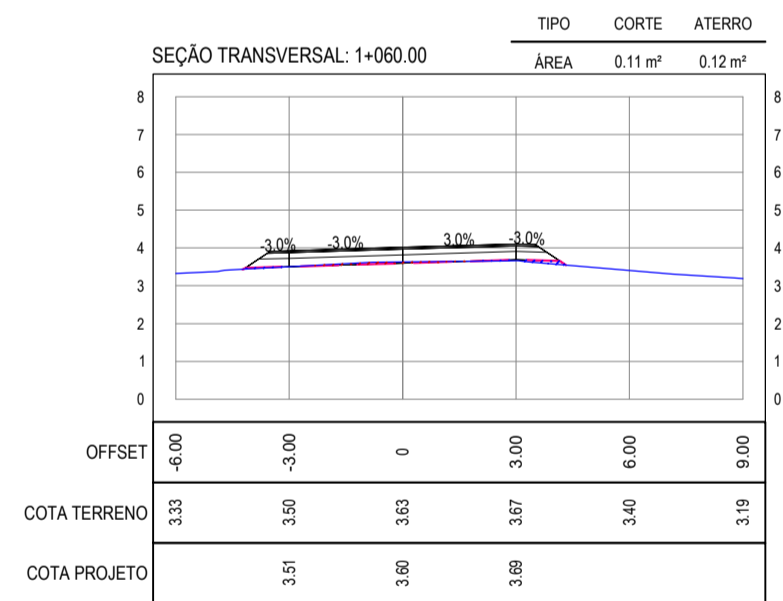
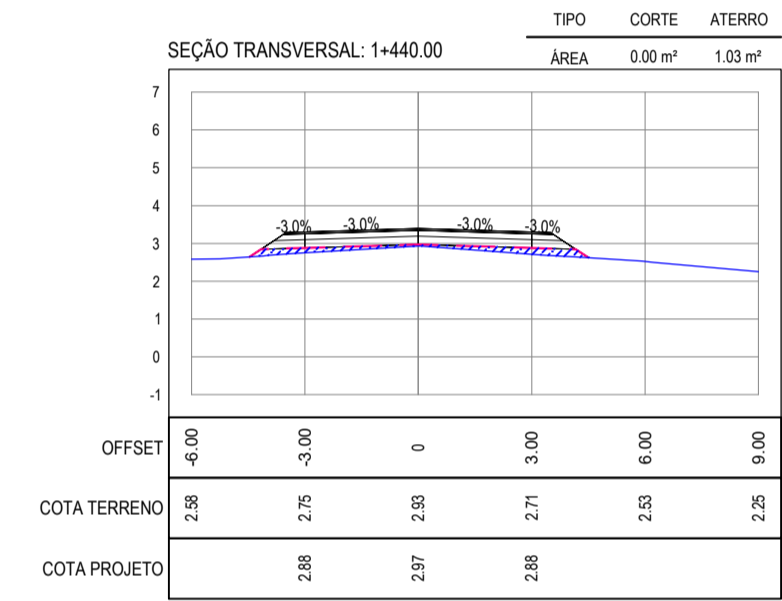
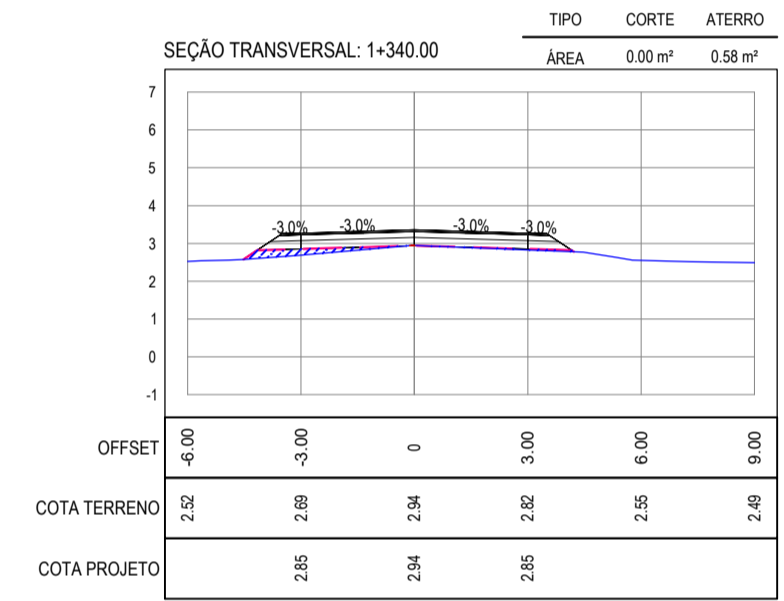
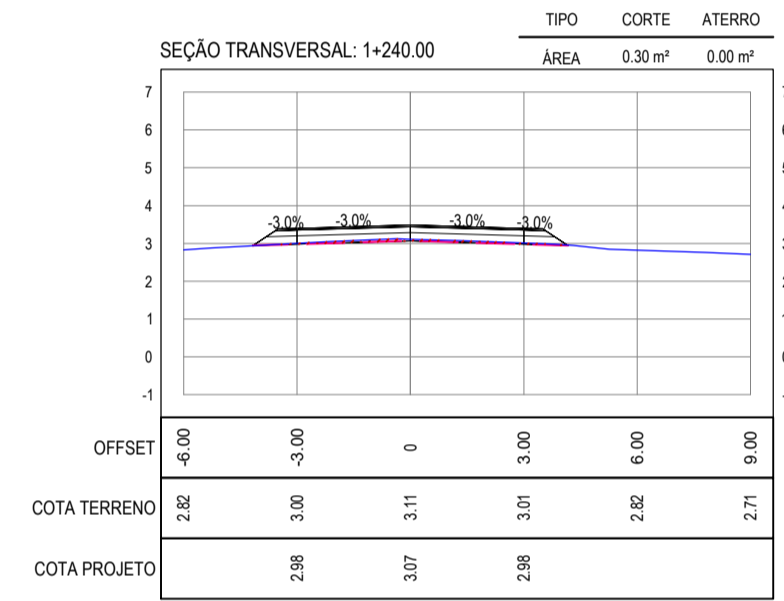
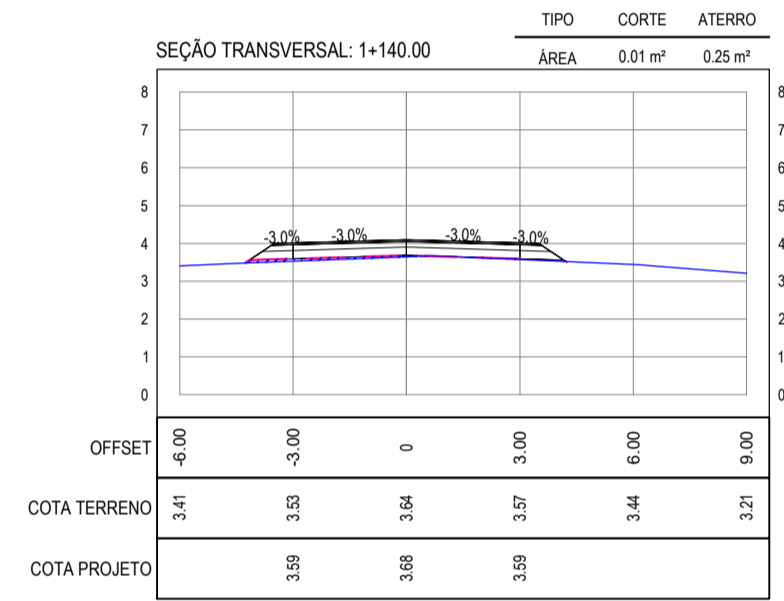
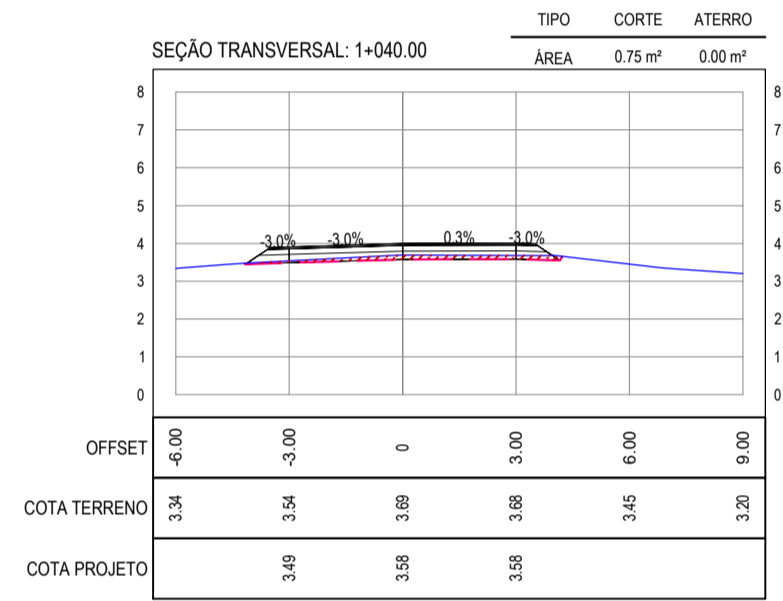
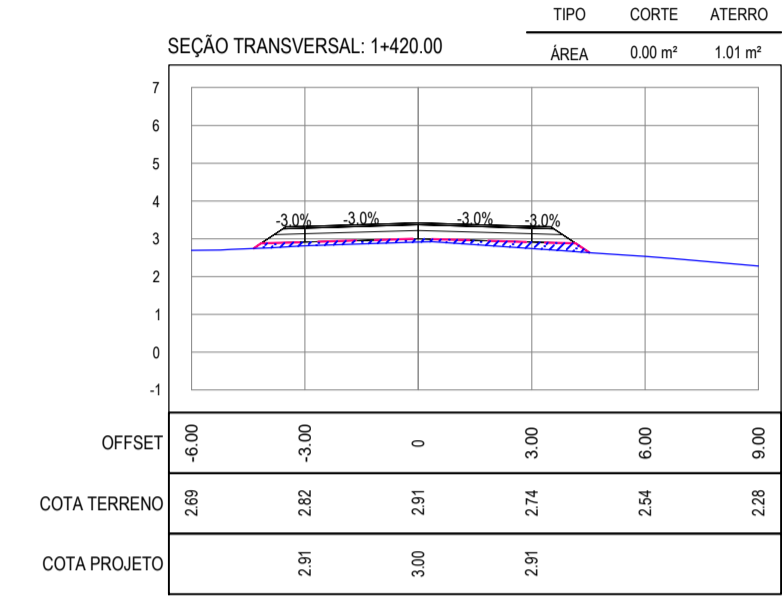
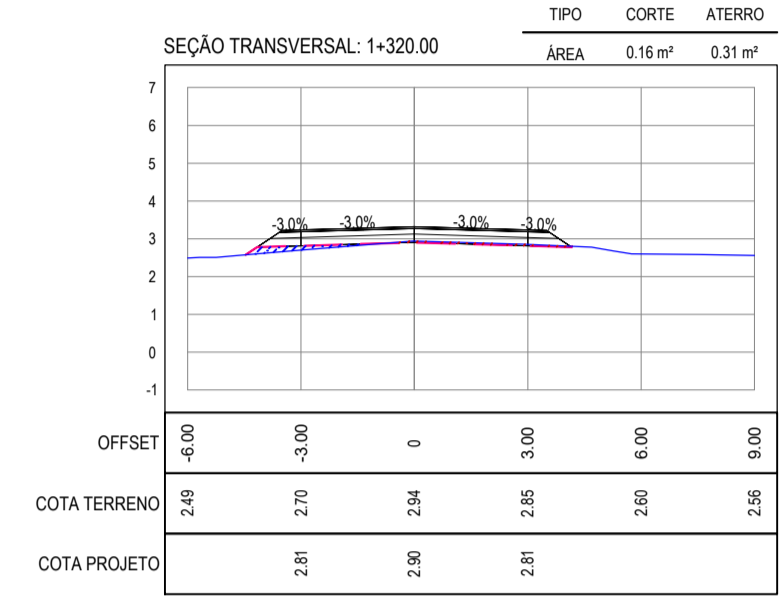
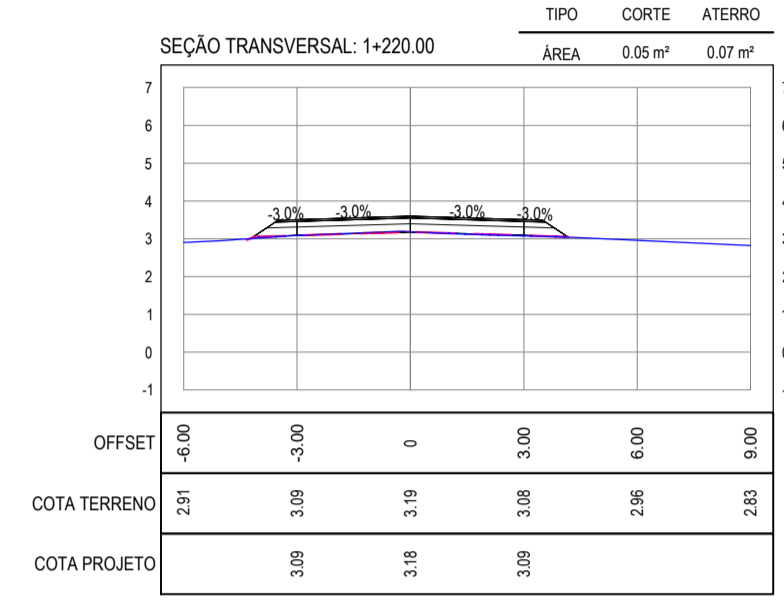
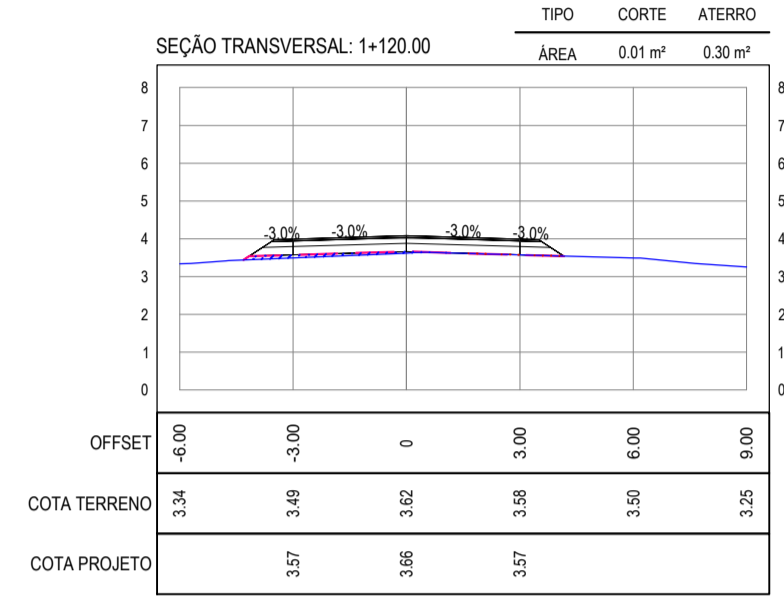
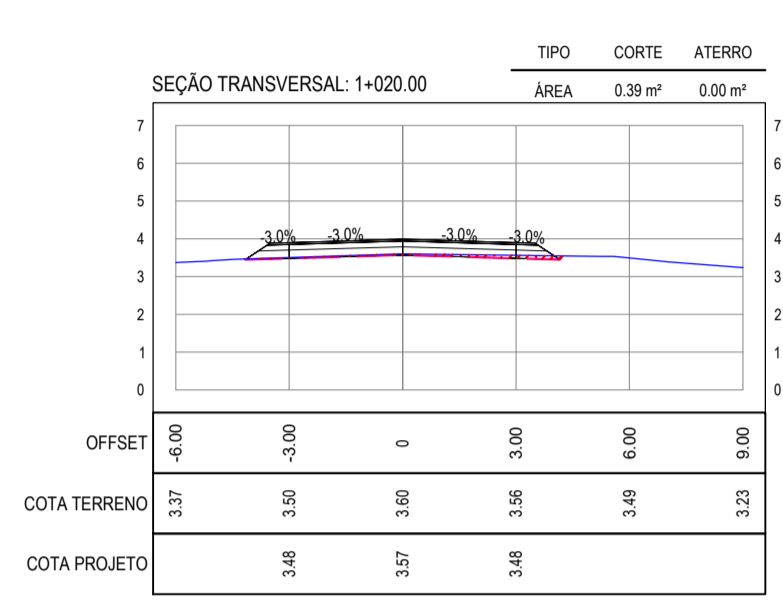
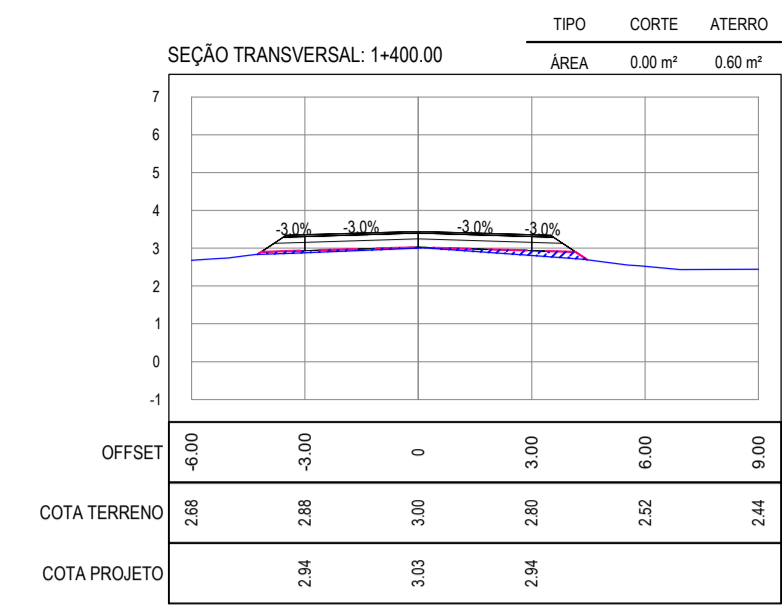
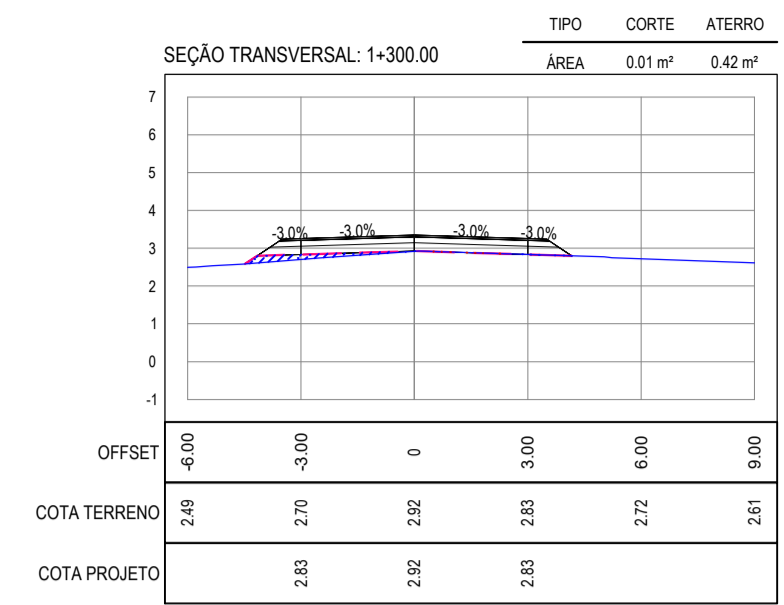
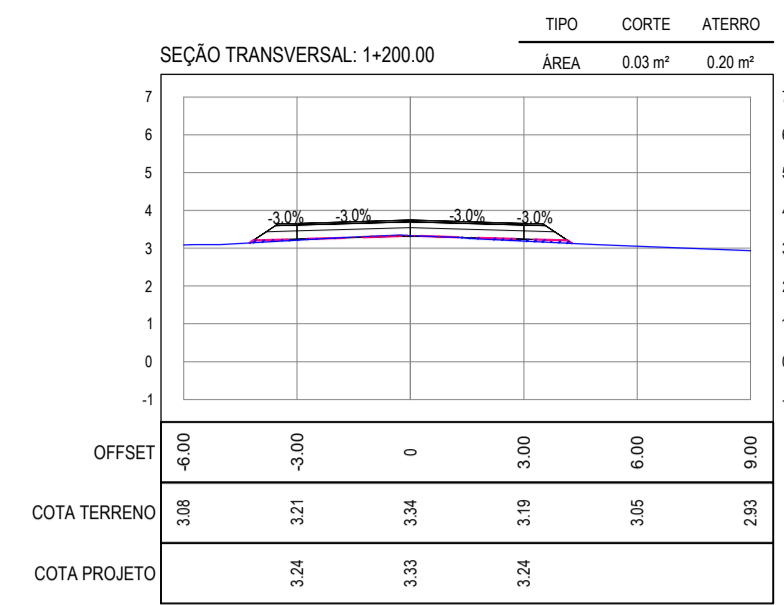
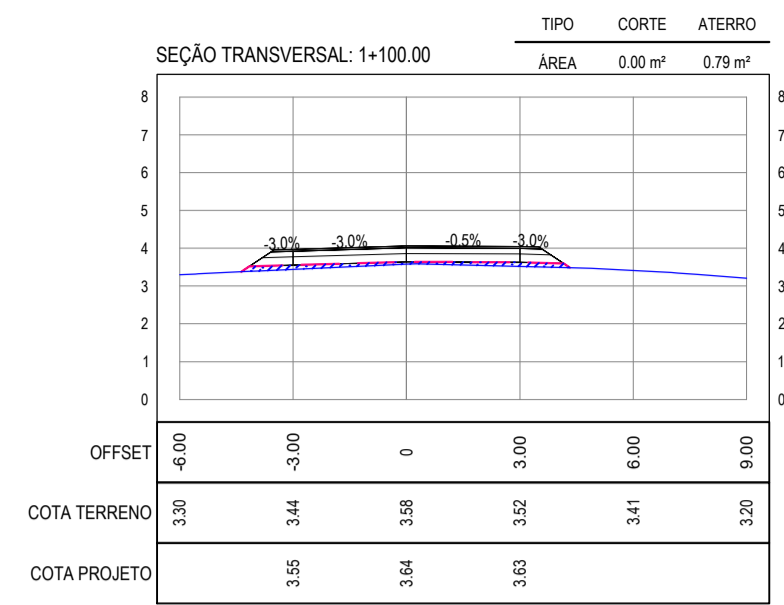
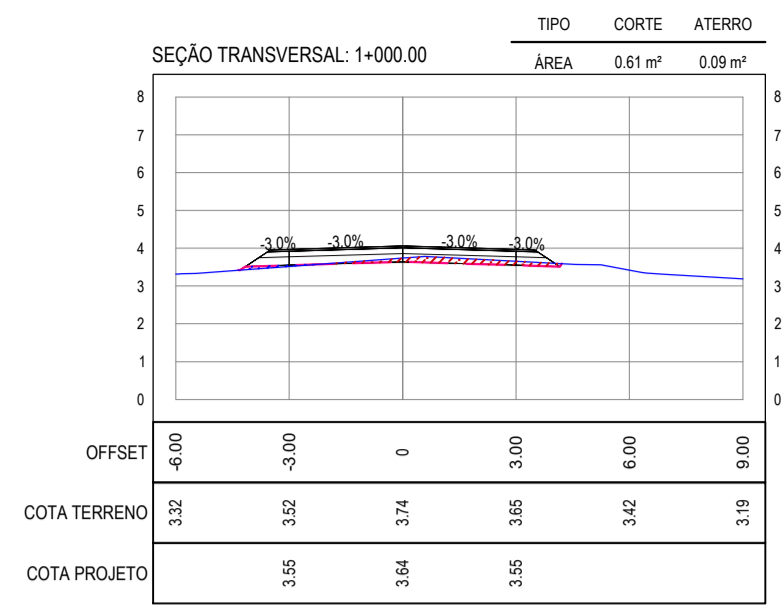
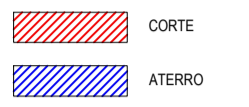


NOTAS

- COTA DO EIXO REFERE-SE A COTA DE TERRAPLENAGEM

LEGENDA



01 SEÇÕES TRANSVERSAIS 03
ESCALA: 1/200

ASSINATURAS E APROVAÇÃO

PROJETISTA	PROPRIETÁRIO
	LEONARDO SILVEIRA LIMA ENGENHEIRO CIVIL - RNP: 091581987
APROVAÇÃO	

GEO PAC AV. PADRE ANTÔNIO TOMAS, N° 240, SALAS 301/302, BARRIO ALZHEIRA FORTALEZA/CE
FONE: (85) 3341-1141 E-MAIL: GEO PAC@GEO PAC.COM.BR

PROPRIETÁRIO: PREFEITURA MUNICIPAL DE ARACATI
OBJETO: PAVIMENTAÇÃO ASFÁLTICA NO MUNICÍPIO DE ARACATI
CONTEÚDO: PROJETO DE TERRAPLENAGEM
IDENTIFICAÇÃO DOS DESENHOS: 01 - SEÇÕES TRANSVERSAIS 03

TÍTULO: MORRINHOS - ARACATI	DATA: JULHO/2021	FOLHA: 56/124
DESENHADO: FRANCISCO MENDES	ESCALA: INDICADA	CONTROLE: ARCT 21.14