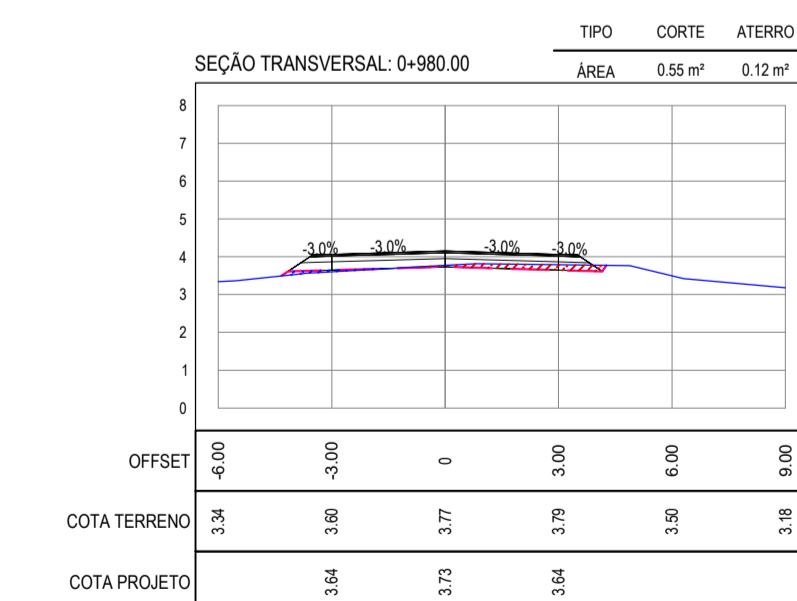
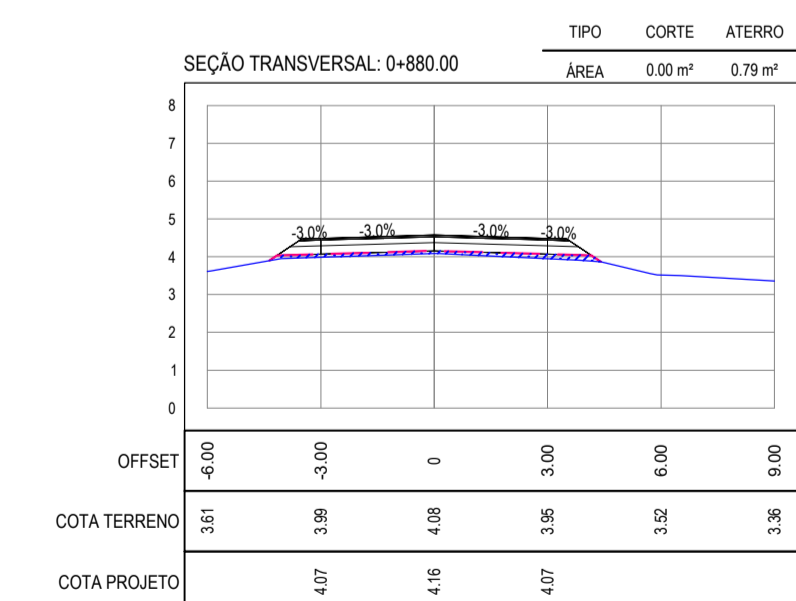
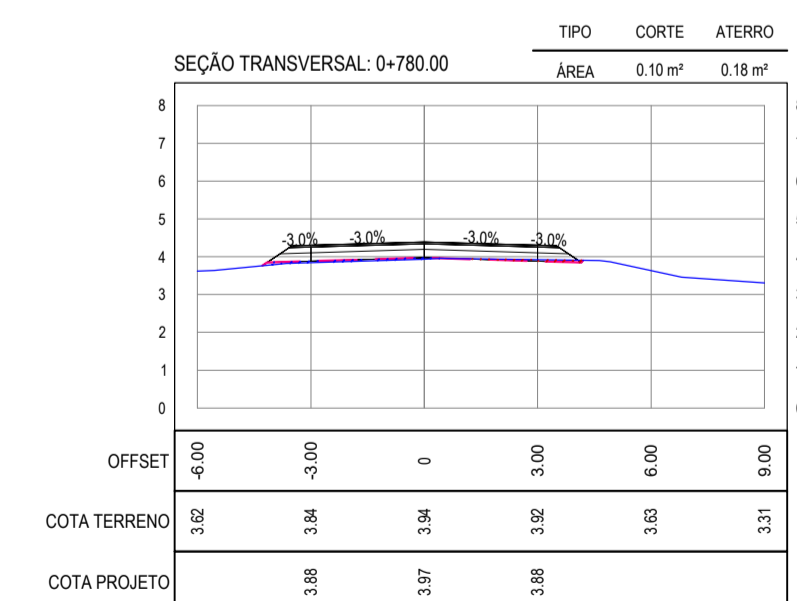
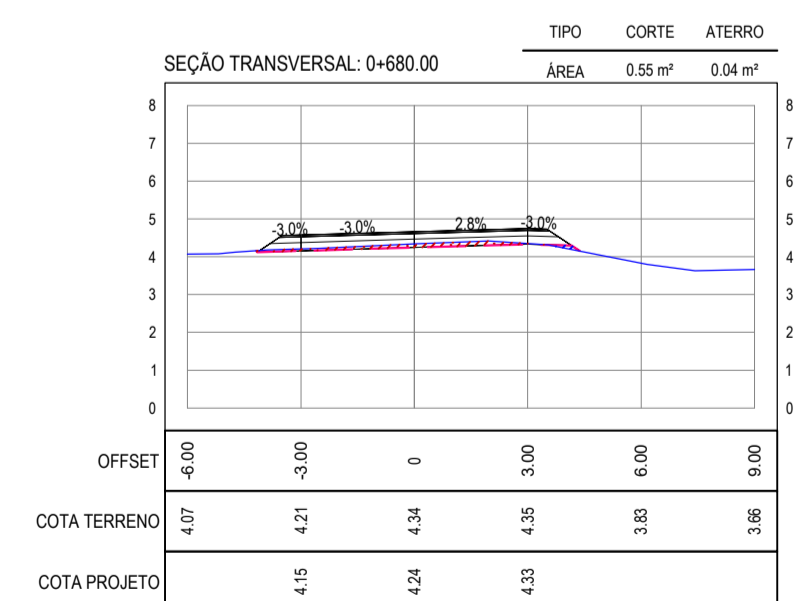
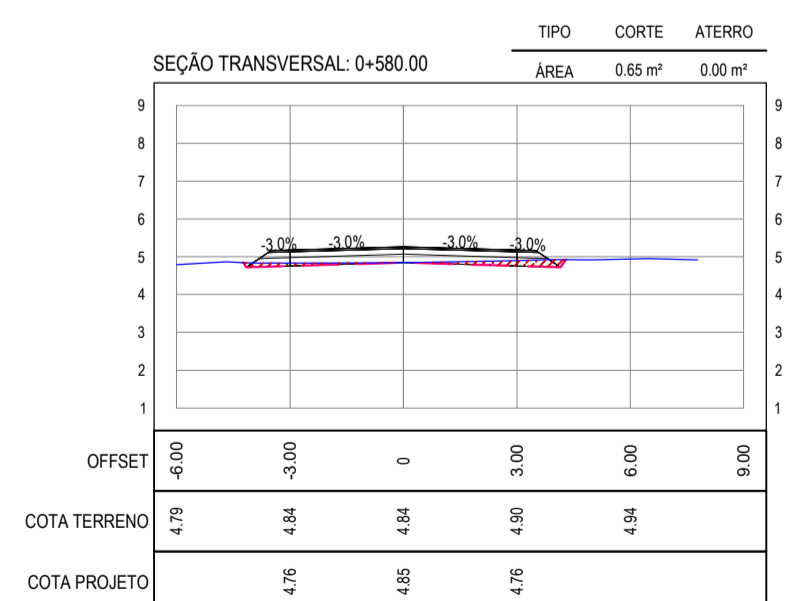
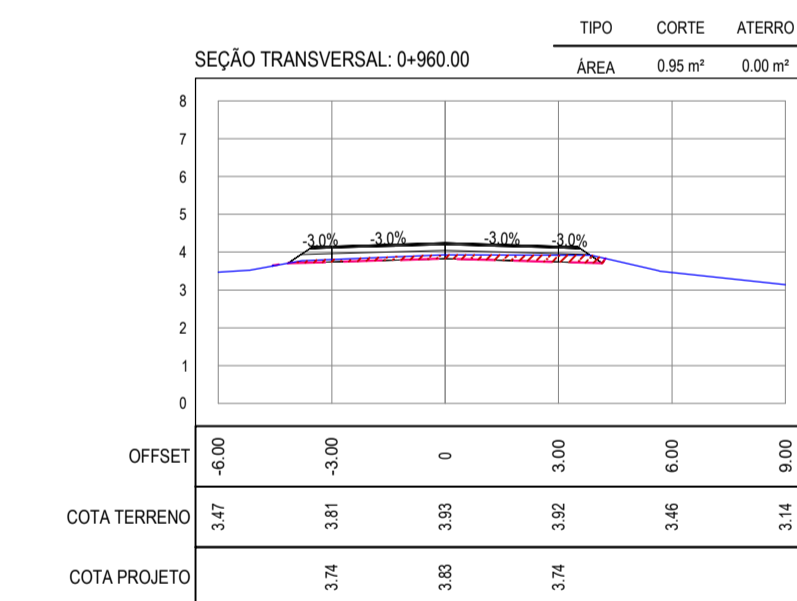
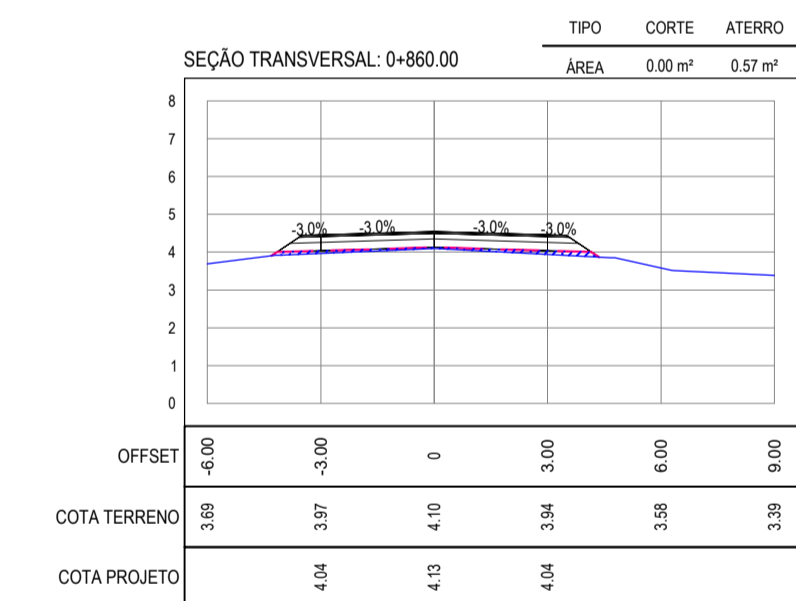
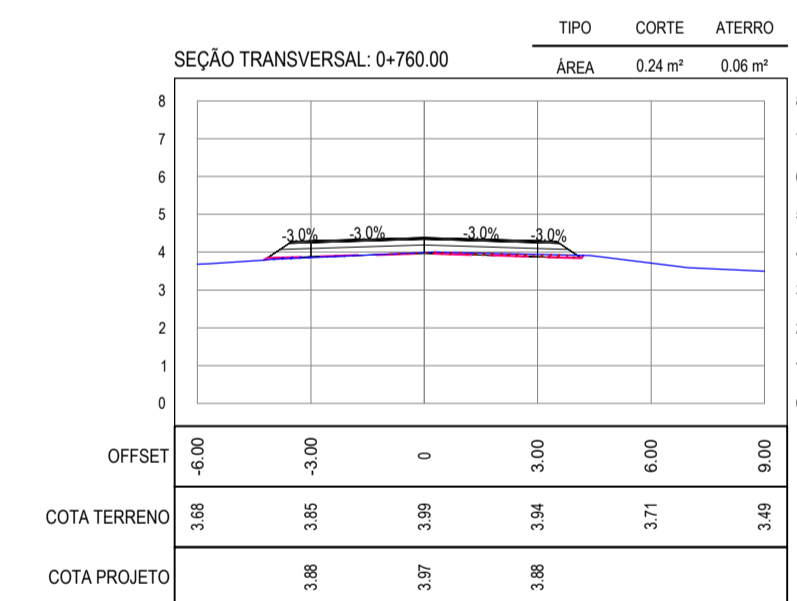
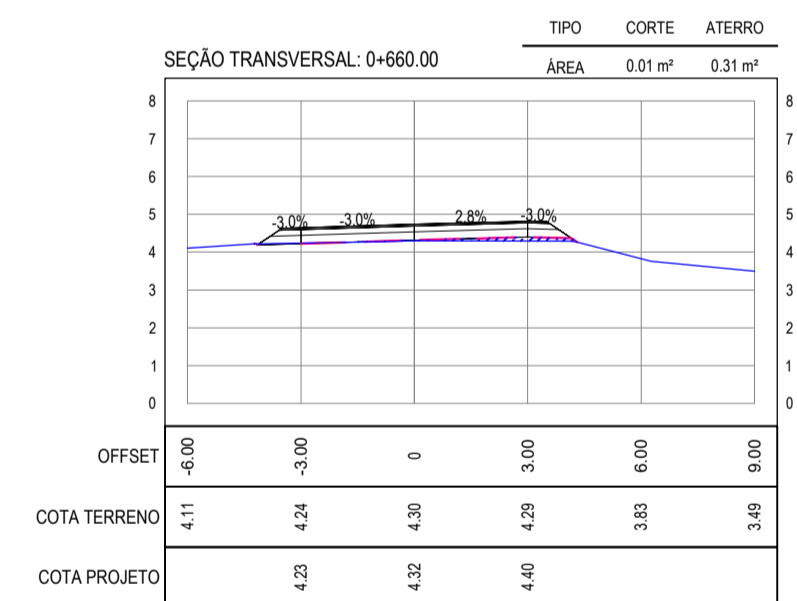
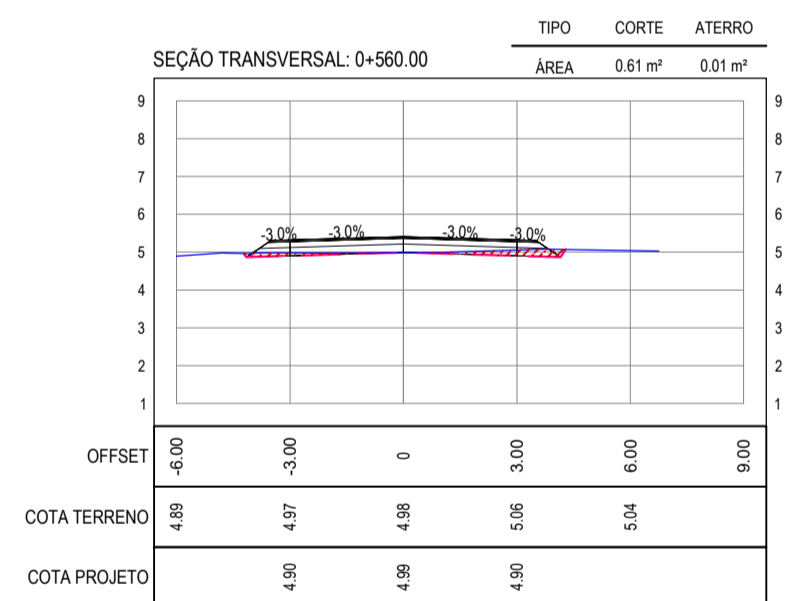
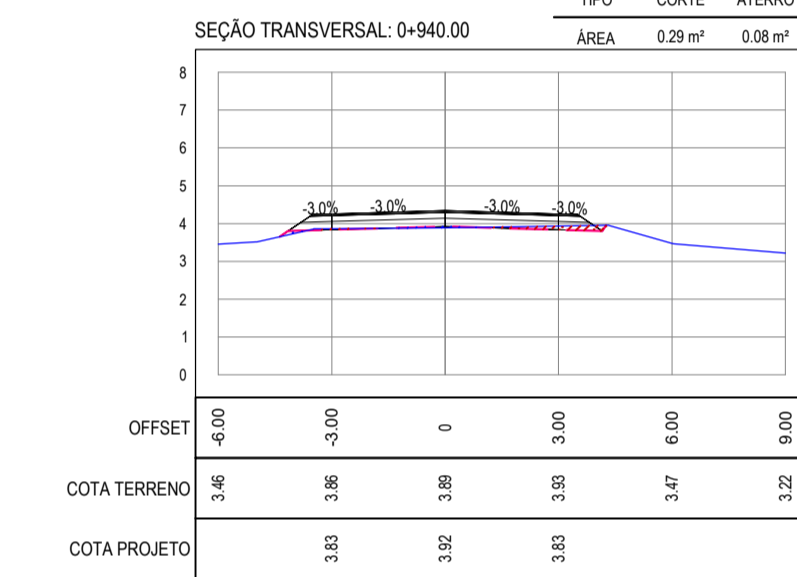
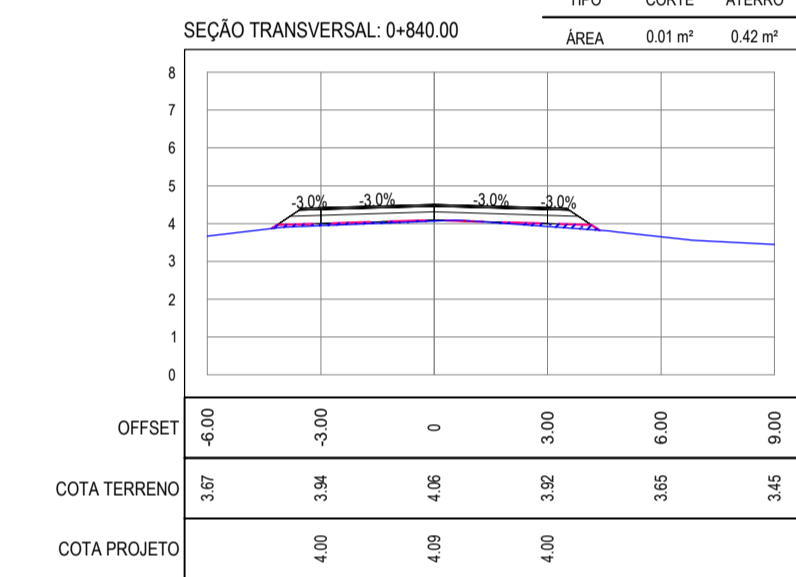
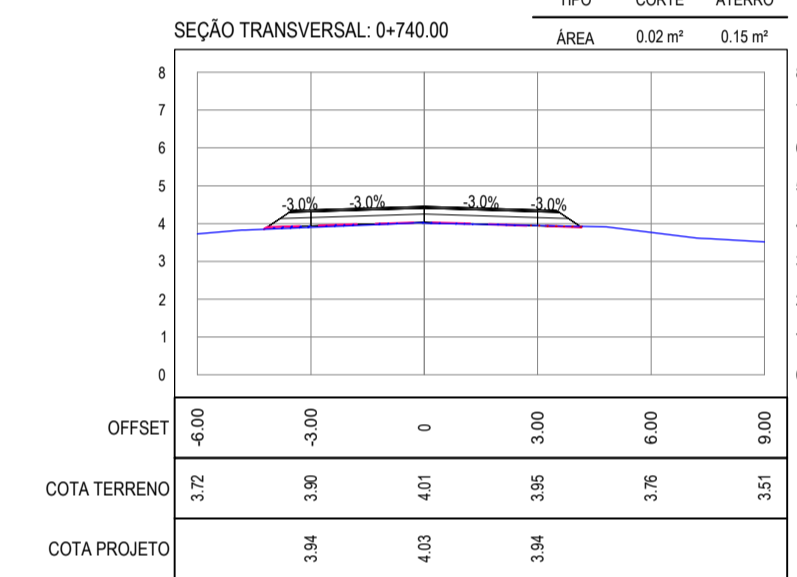
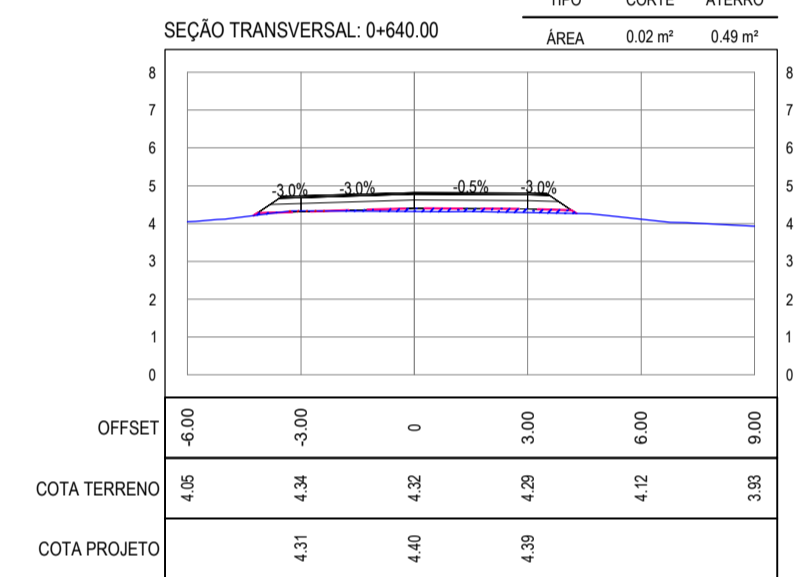
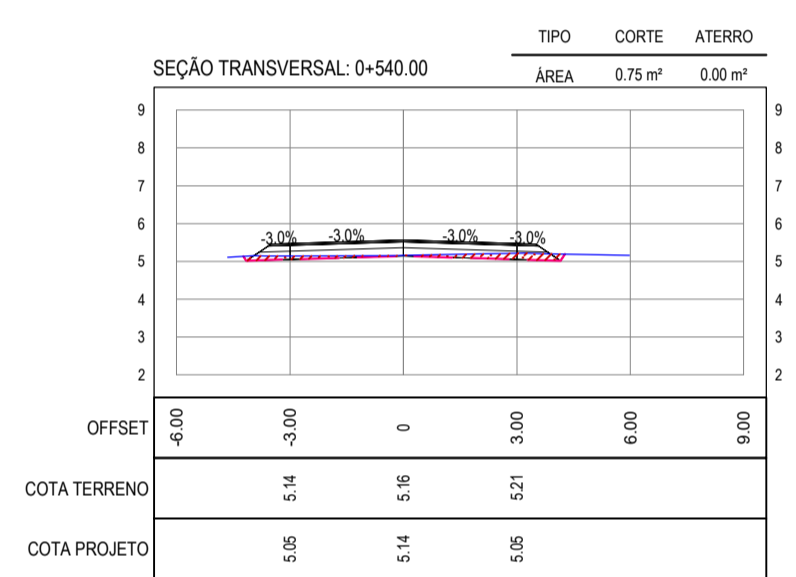
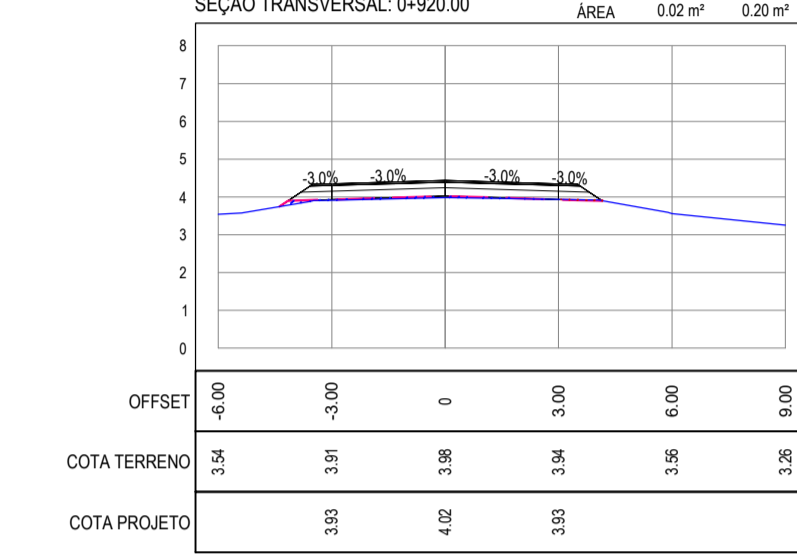
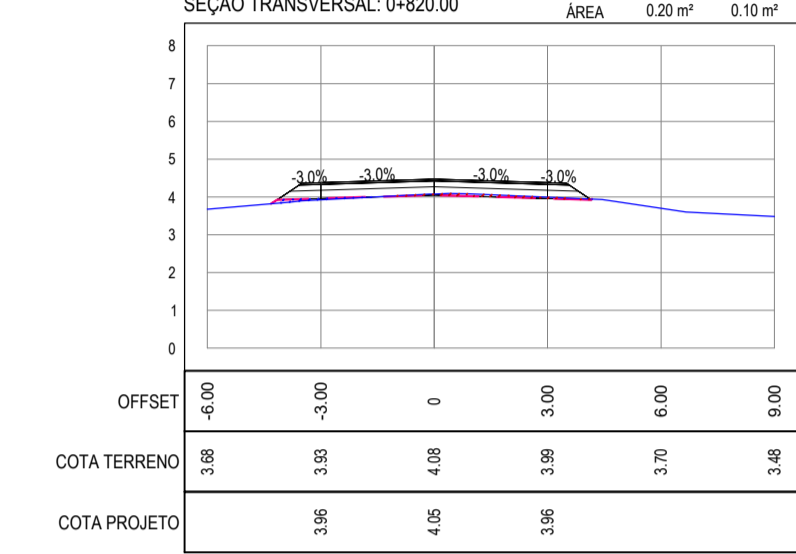
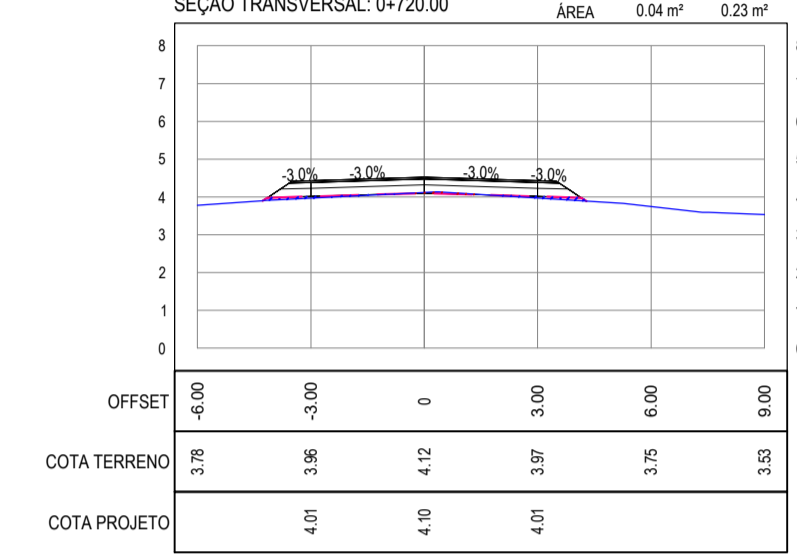
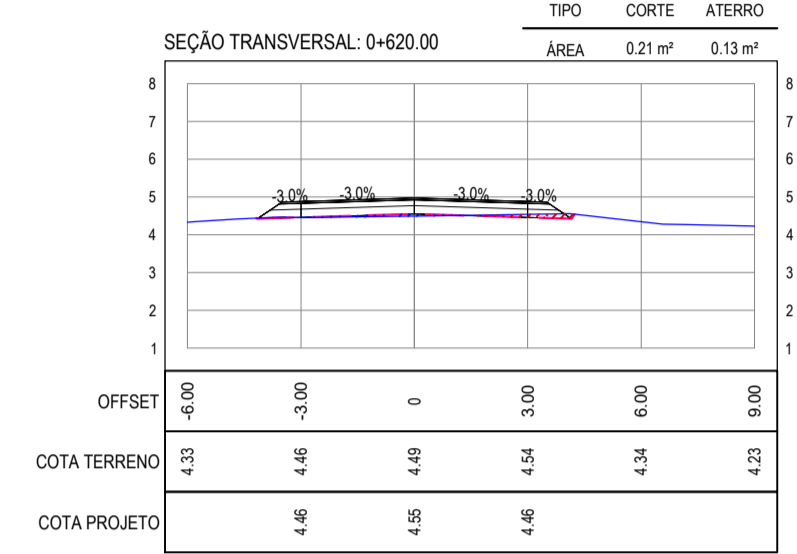
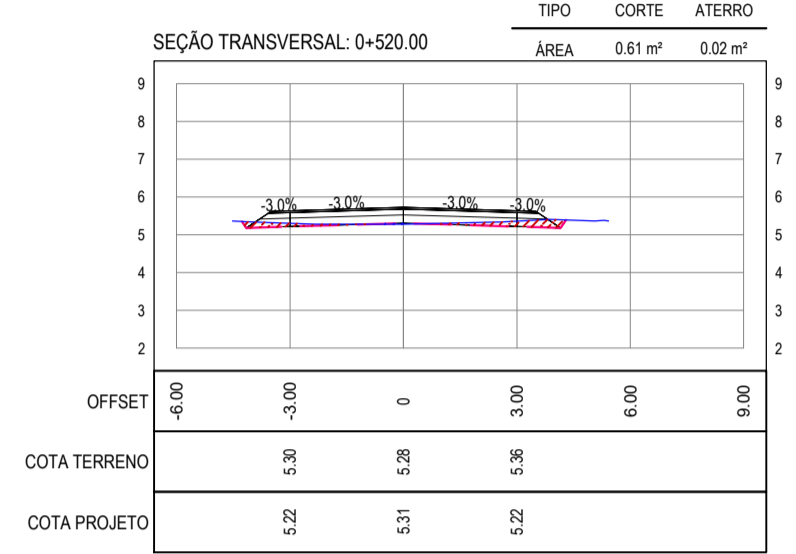
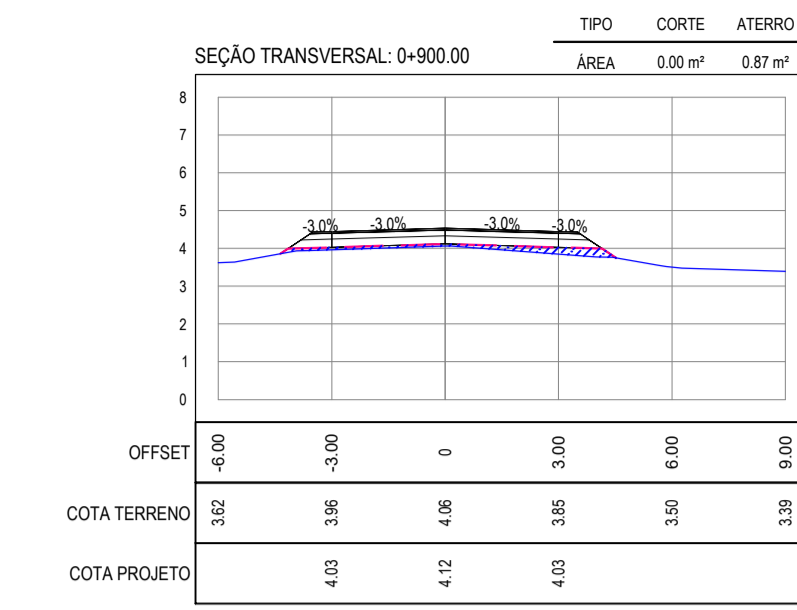
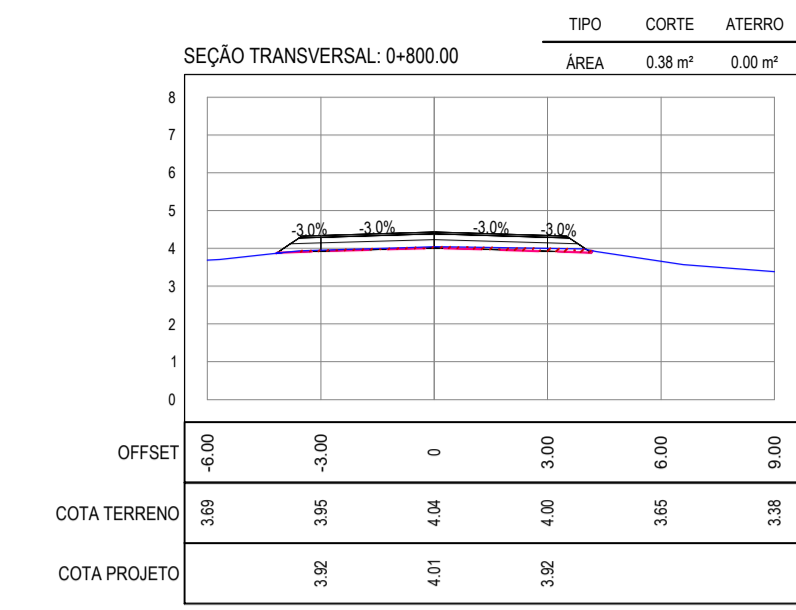
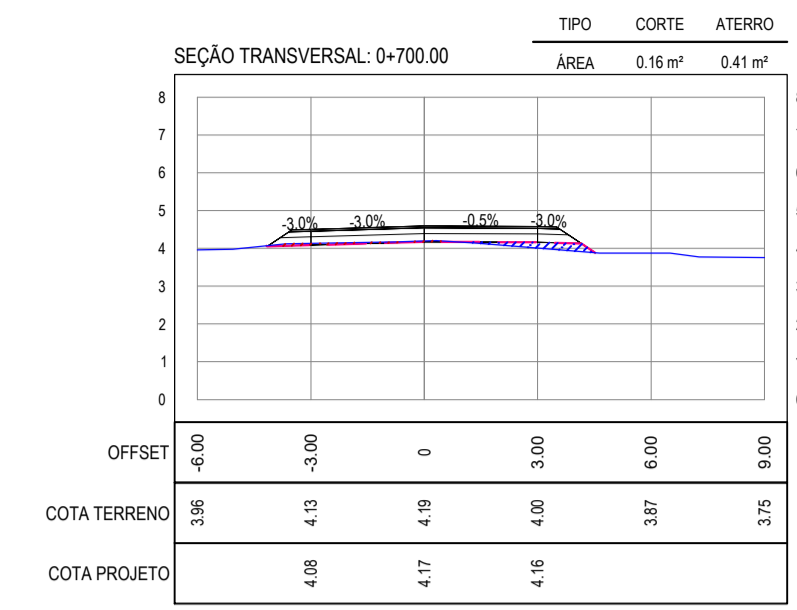
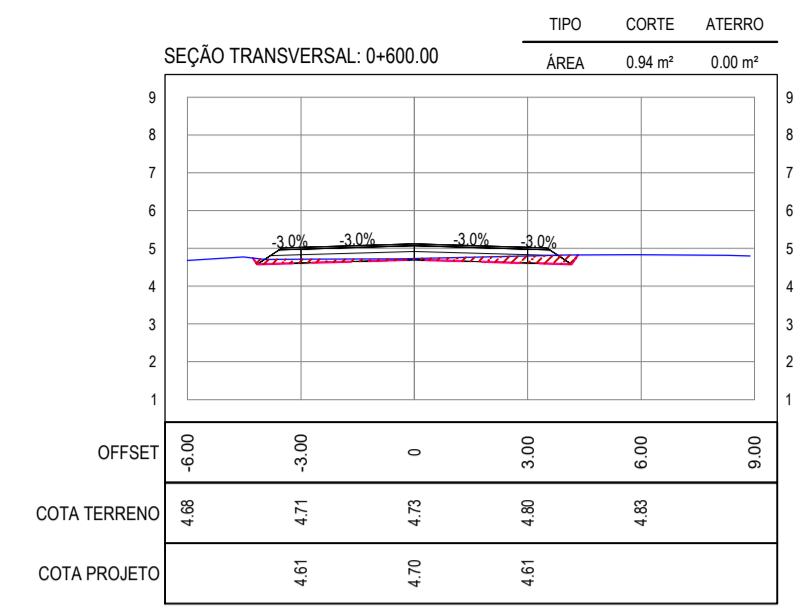
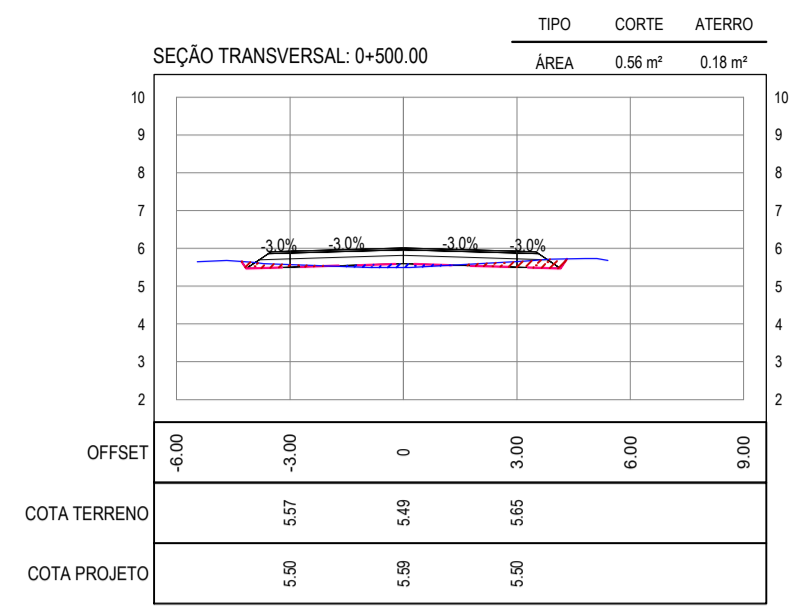
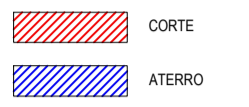


NOTAS

- COTA DO EIXO REFERE-SE A COTA DE TERRAPLENAGEM

LEGENDA



01 SEÇÕES TRANSVERSAIS 02
ESCALA: 1:200

ASSINATURAS E APROVAÇÃO

PROJETISTA: [] PROPRIETÁRIO: []
LEONARDO SILVEIRA LIMA
ENGENHEIRO CIVIL - RNP: 091581987

APROVAÇÃO: []

PROPRIETÁRIO:
PREFEITURA MUNICIPAL DE ARACATI
OBJETO:
PAVIMENTAÇÃO ASFÁLTICA NO MUNICÍPIO DE ARACATI
CONTEÚDO:
PAVIMENTAÇÃO NO TRECHO 04 - ENTR. AR030/AR400 - MORRINHOS
PROJETO DE TERRAPLENAGEM
IDENTIFICAÇÃO DOS DESENHOS:
01. SEÇÕES TRANSVERSAIS 02

GEO PAC AV. PADRE ANTÔNIO TOMÁS, N.º 240, SALAS 301/302, BARRIO ALZHEIRA, FORTALEZA/CE
FONE: (85) 3341-1141 | E-MAIL: GEO@GEO-PAC.COM.BR

PROJETADE: MORRINHOS - ARACATI DATA: JULHO 2021 PRONCHAL: 55/124
DESENHADO: FRANCISCO MENDES ESCALA: INDICADA CONTROLE: ARCT 21.14