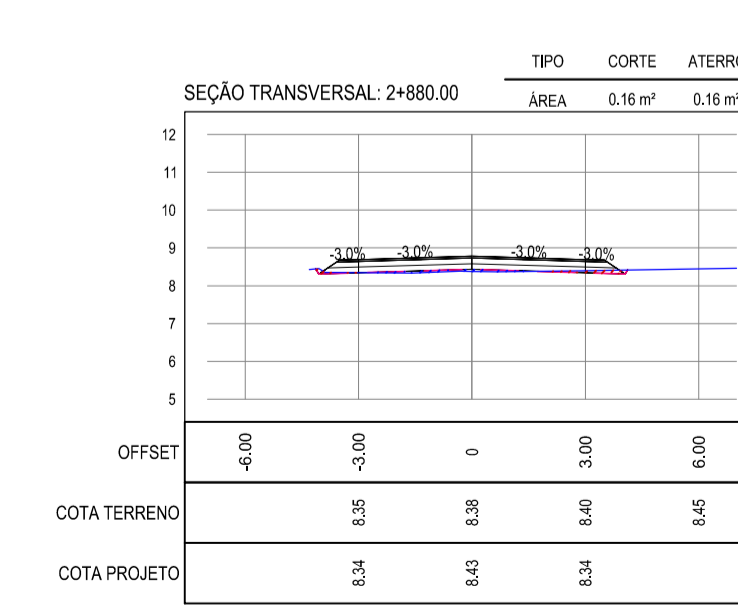
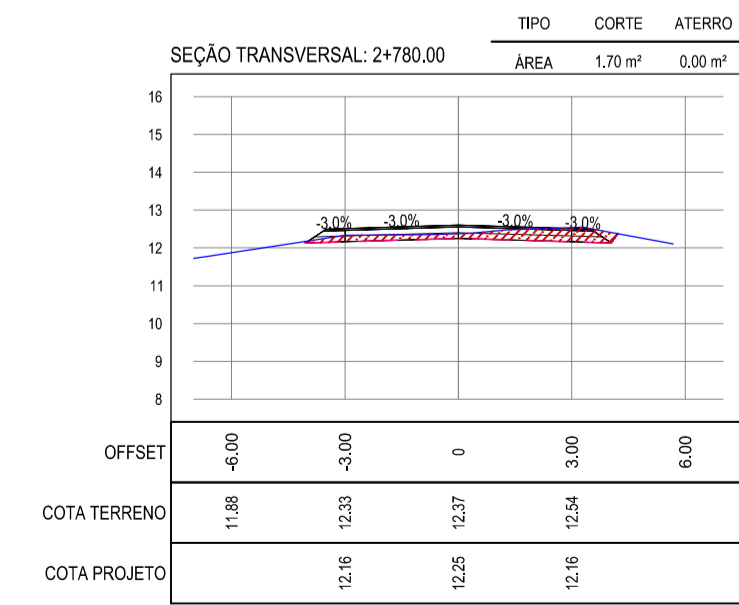
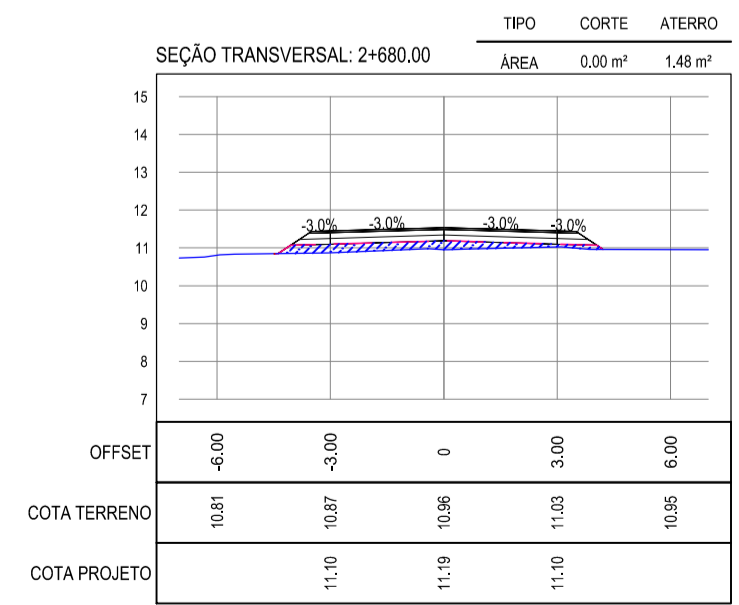
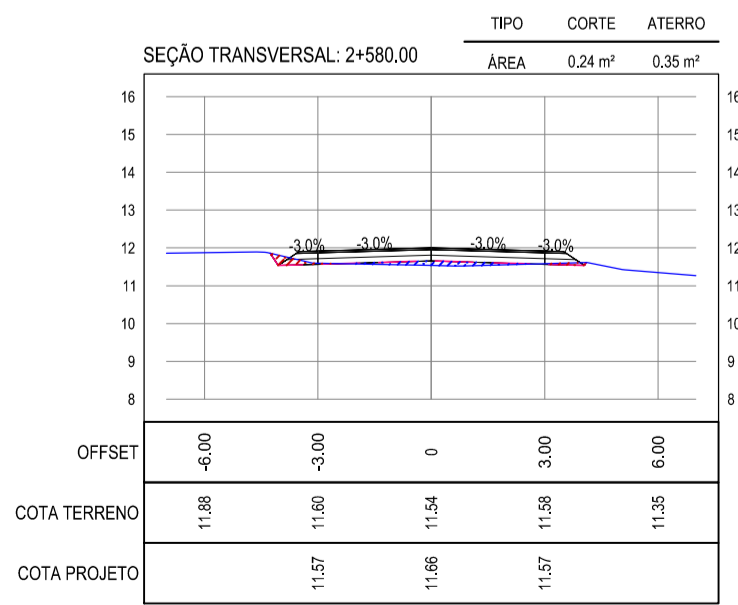
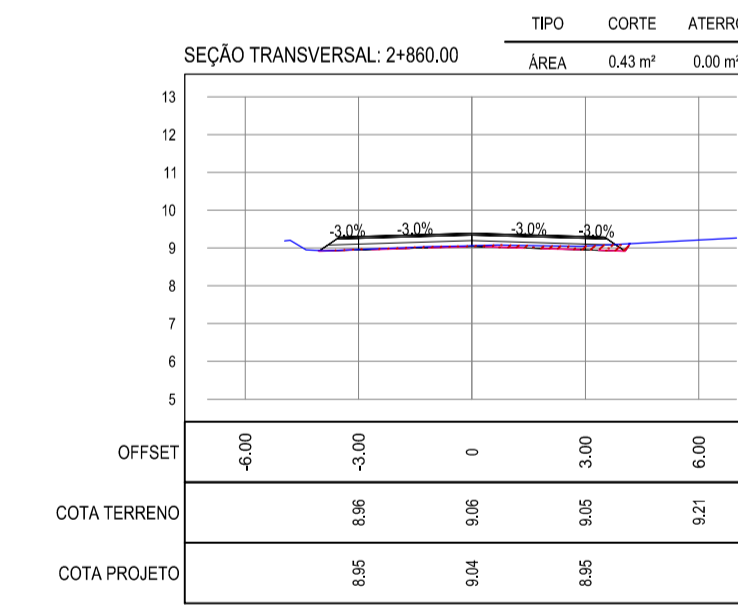
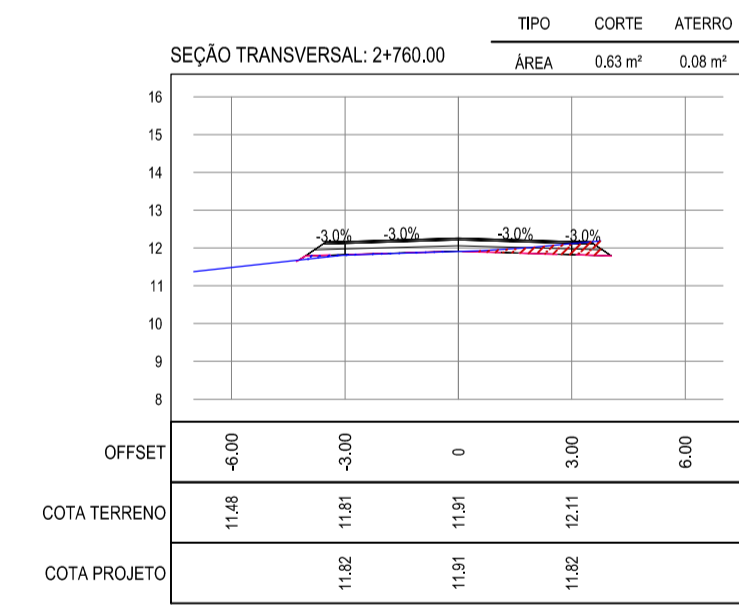
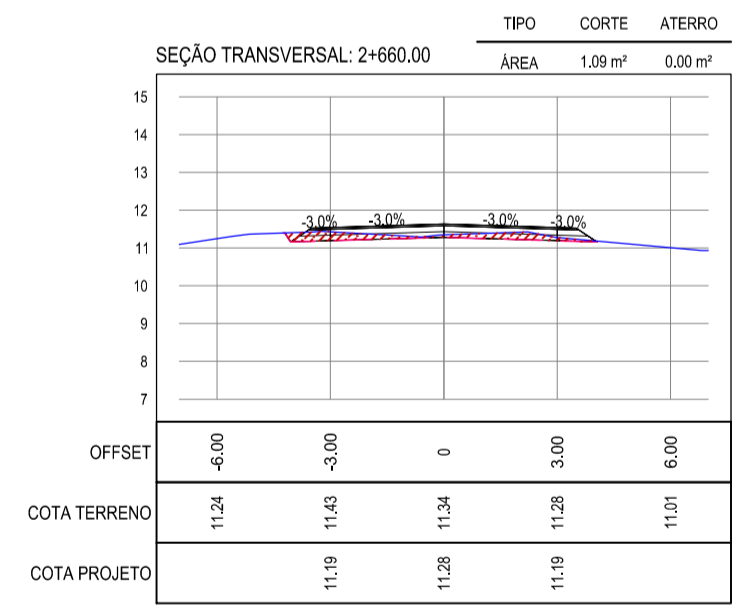
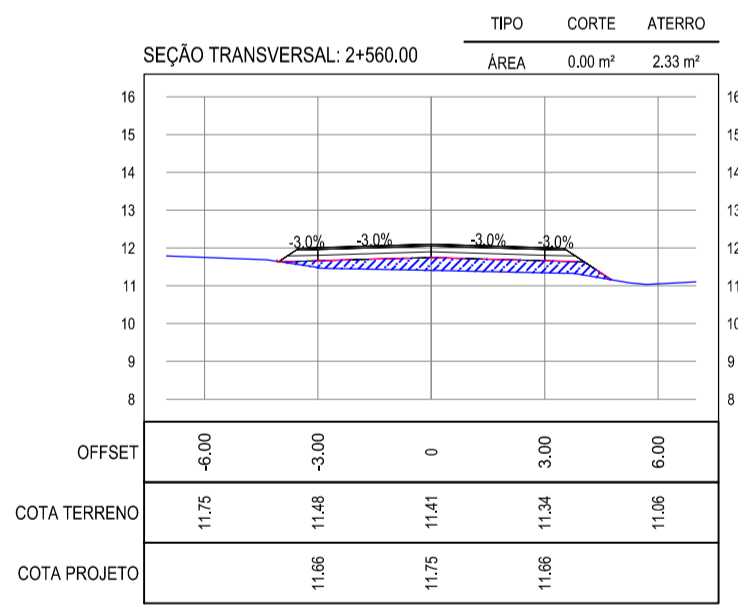
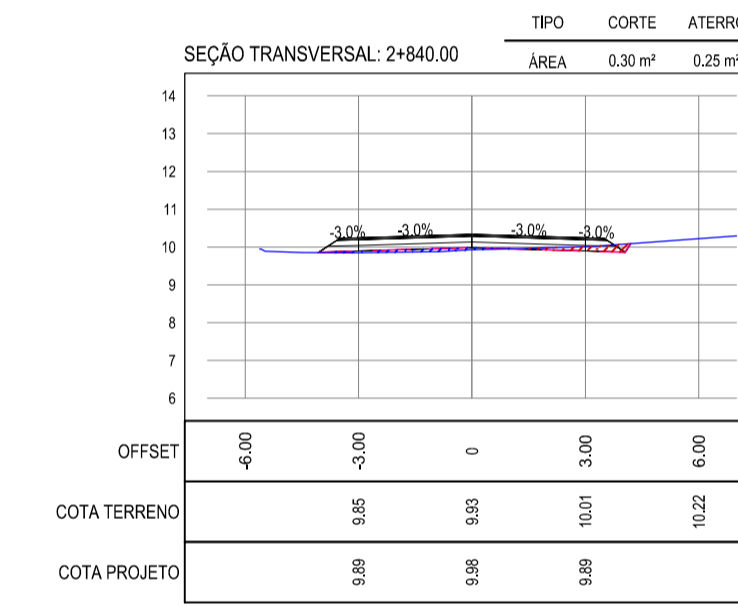
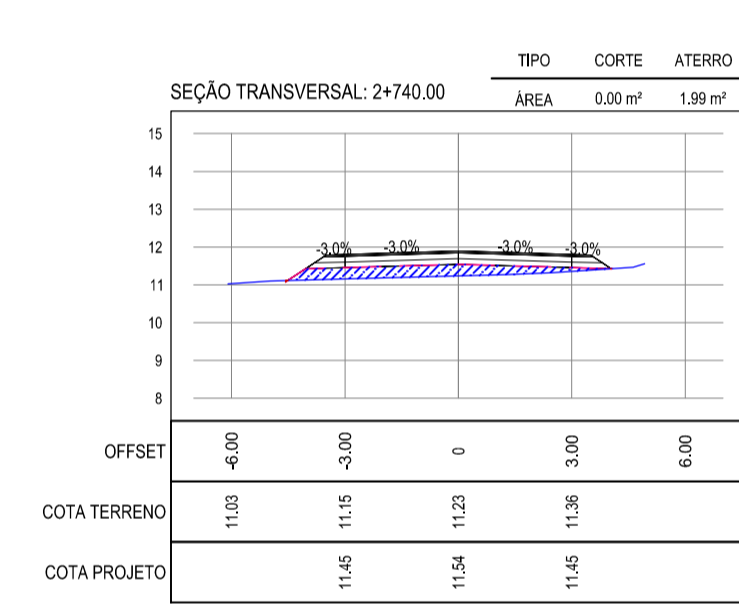
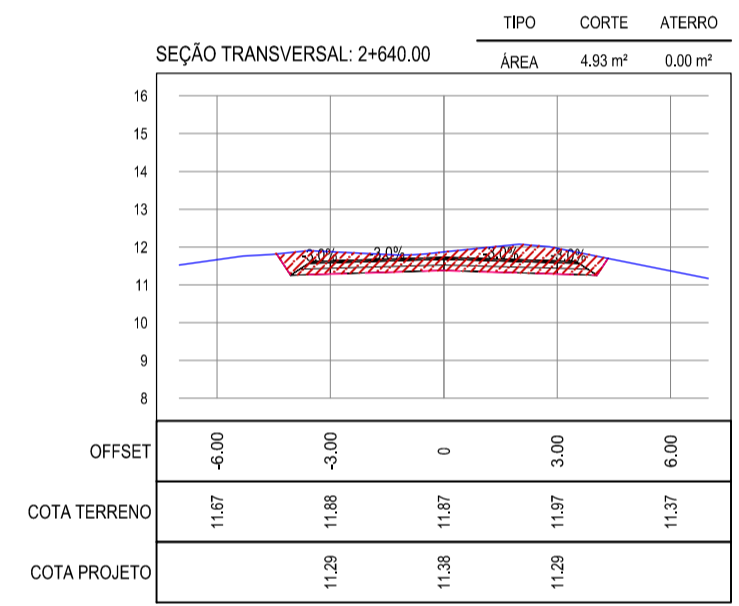
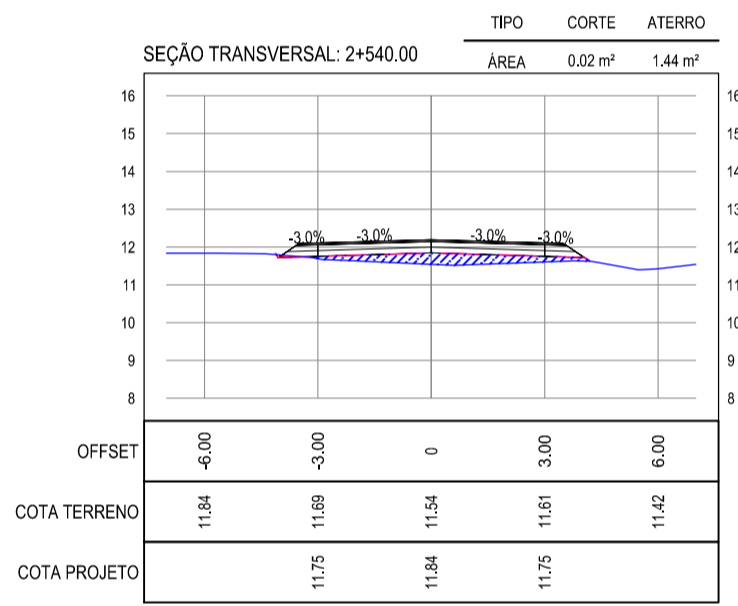
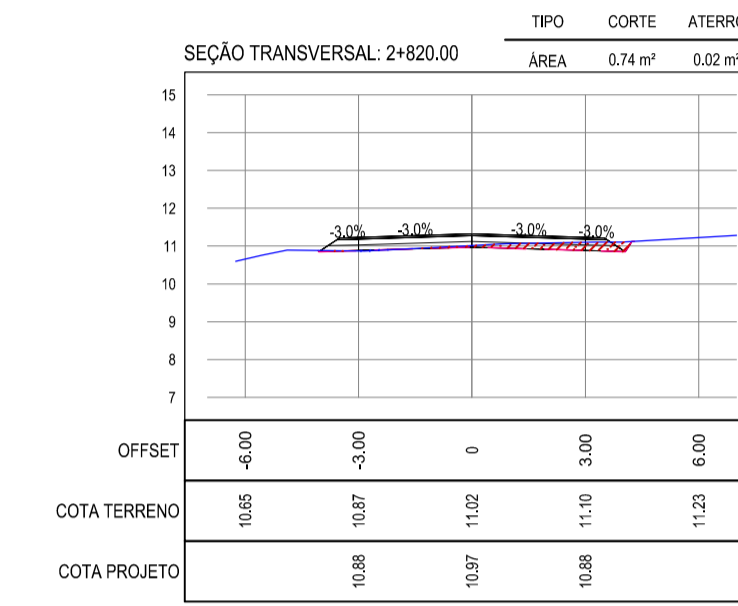
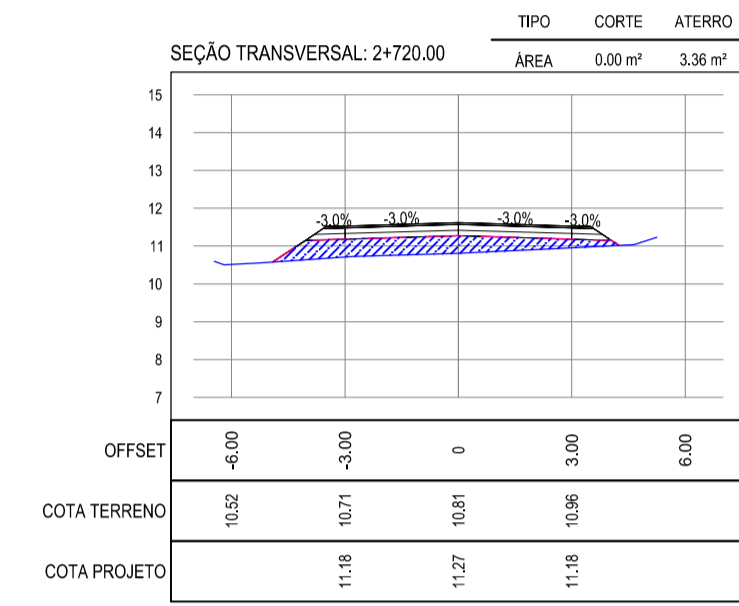
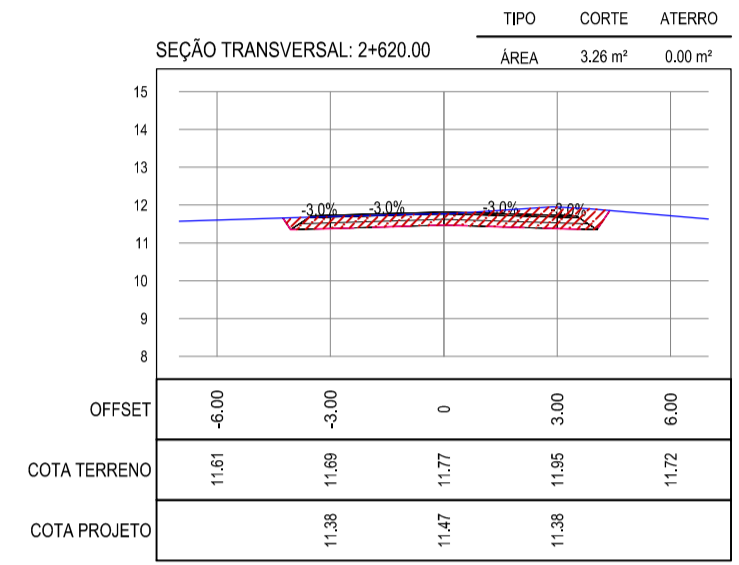
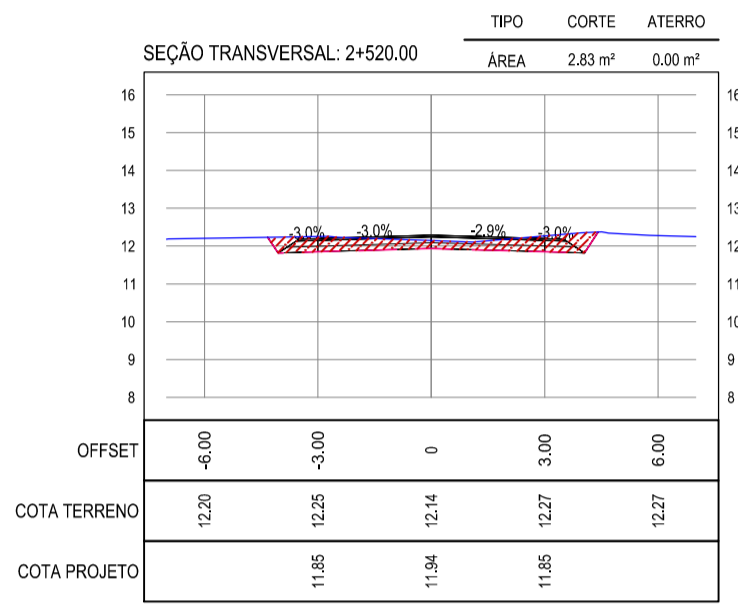
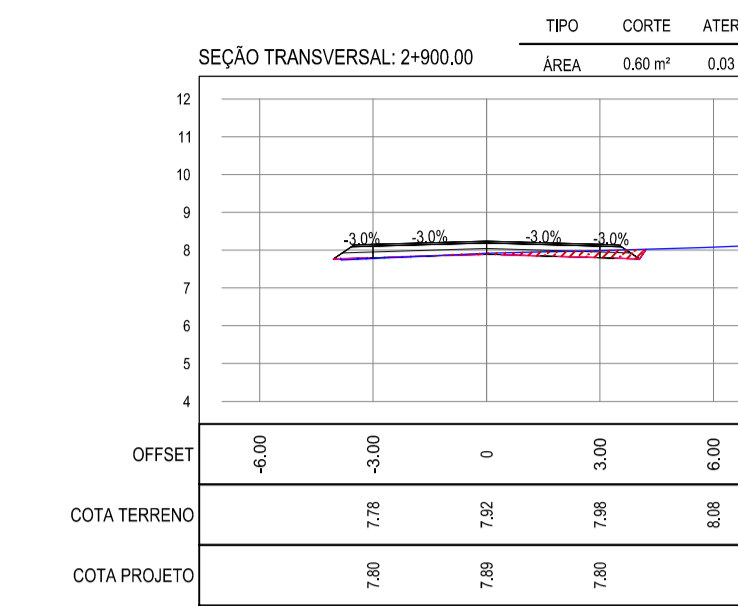
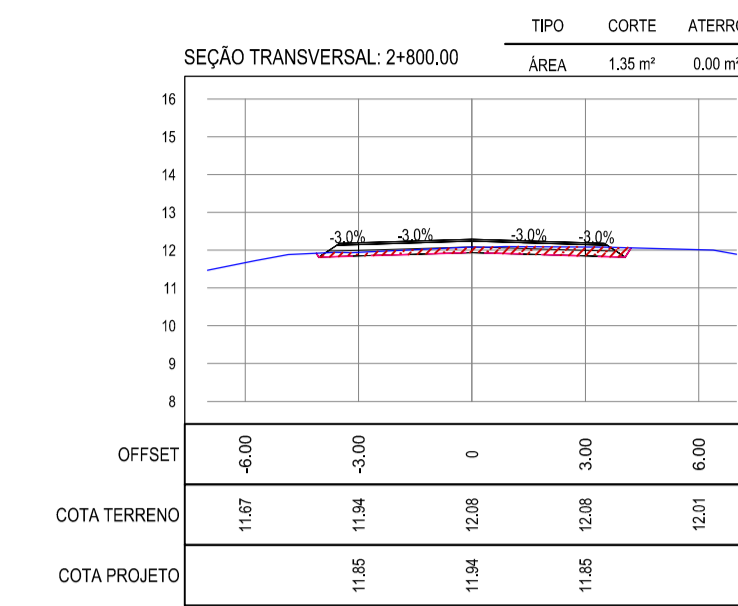
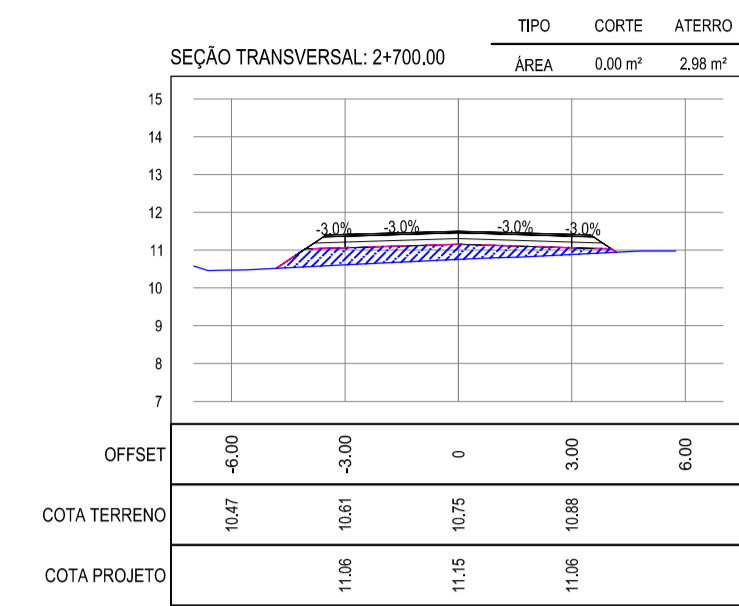
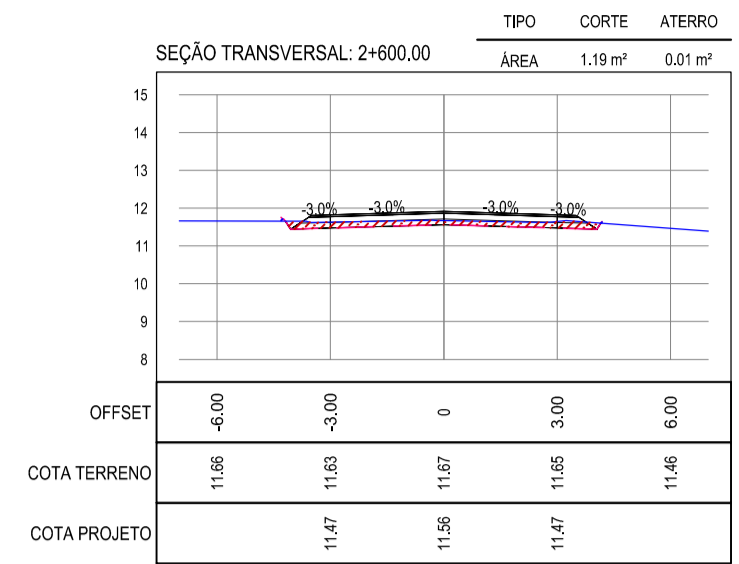
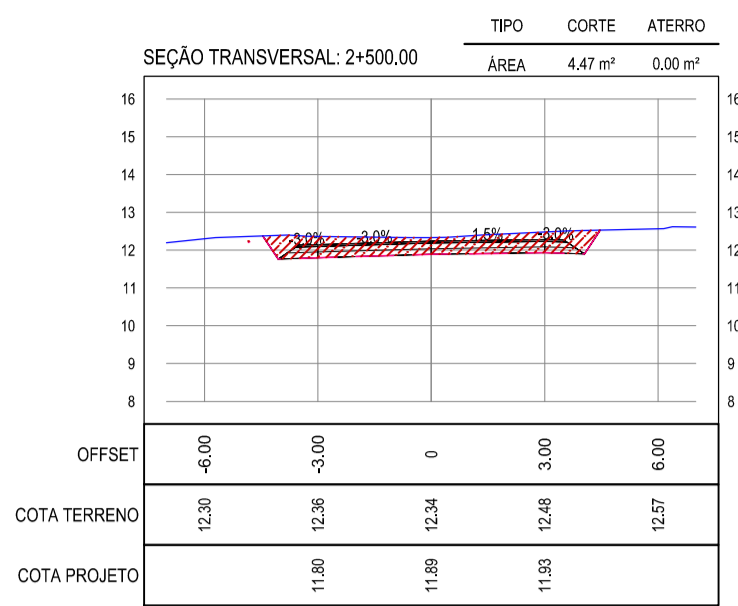
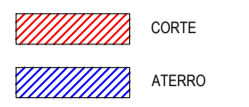


NOTAS

- COTA DO EIXO REFERE-SE A COTA DE TERRAPLENAGEM

LEGENDA



ASSINATURAS E APROVAÇÃO

PROJETISTA: _____ PROPRIETÁRIO: _____

LEONARDO SILVEIRA LIMA
ENGENHEIRO CIVIL - RNP: 0611581987

APROVAÇÃO: _____

EMPRESA: **GEO PAC**
AV. PADRE ANTÔNIO TOMAS, N° 240, SALAS 311/33
BARRIO ALDEIA FORTALEZA
FONE: (81) 3241-1411 EMAIL: GEO.PAC@GEO.PAC.COM.BR

PROPRIETÁRIO:
PREFEITURA MUNICIPAL DE ARACATI

OBRA:
PAVIMENTAÇÃO ASFÁLTICA NO MUNICÍPIO DE ARACATI

PROJETO:
PAVIMENTAÇÃO DO TRECHO 03 - ENTRADA 03 - ENTRADA 04

CORTE/SEÇÃO:
PROJETO DE TERRAPLENAGEM

IDENTIFICAÇÃO DOS DESENHOS:
01. SEÇÕES TRANSVERSAIS 05