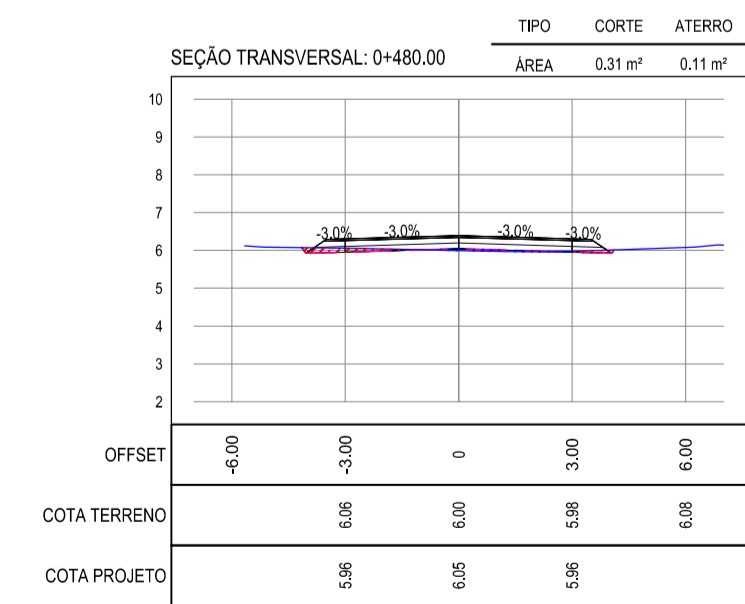
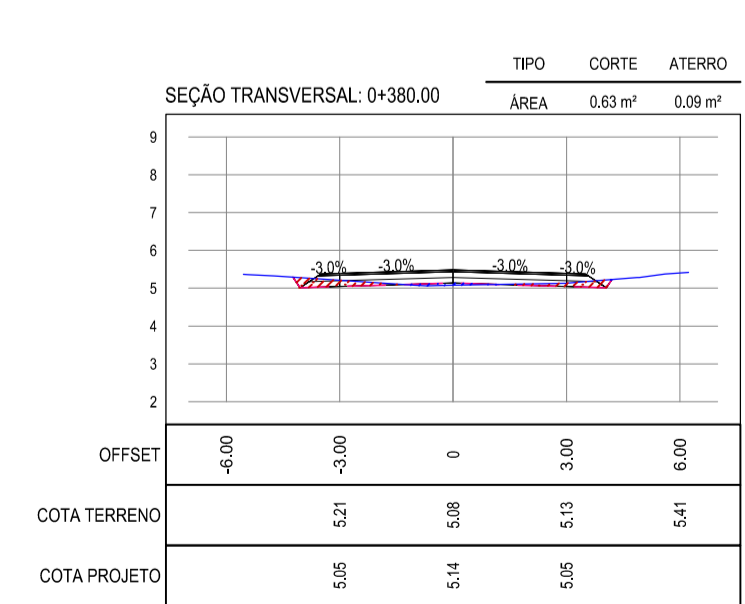
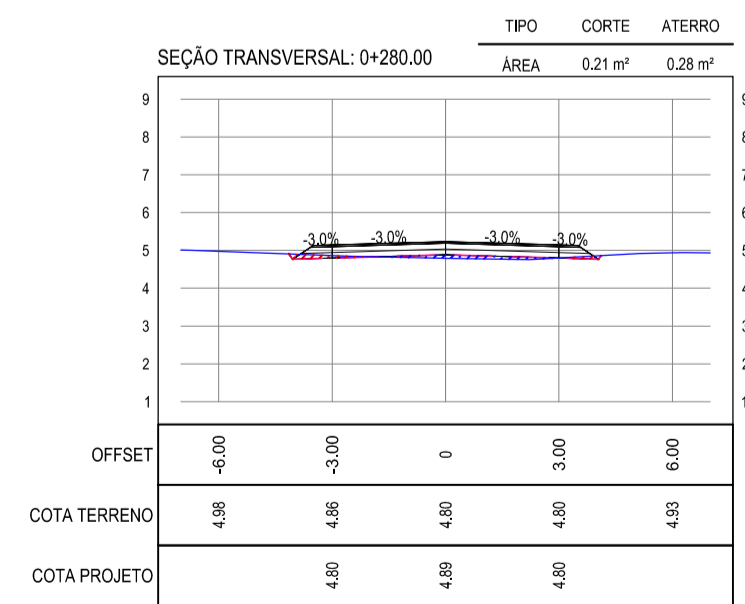
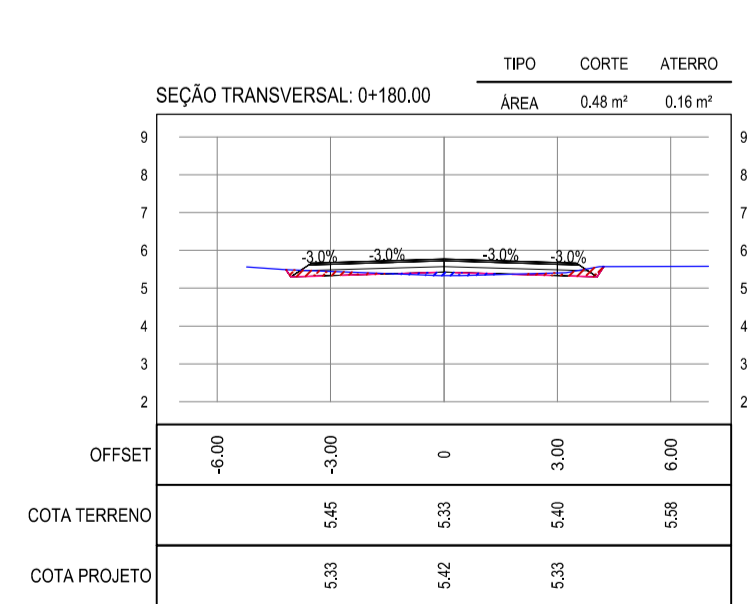
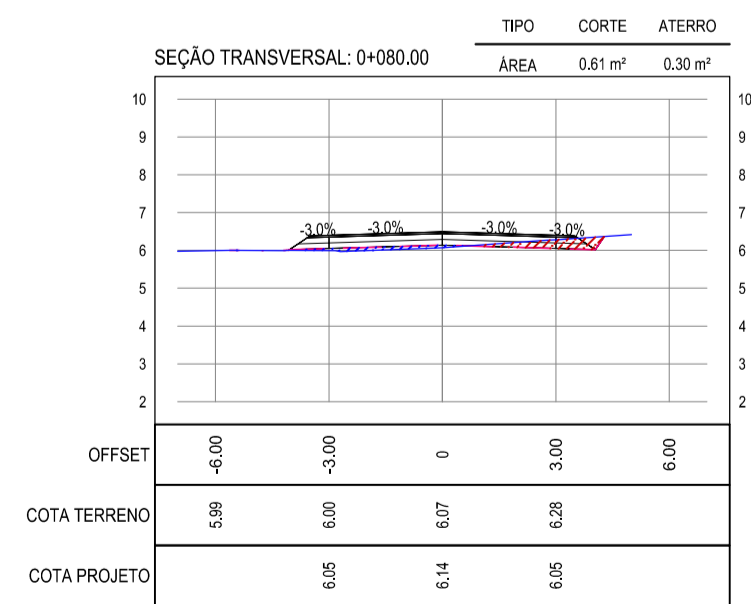
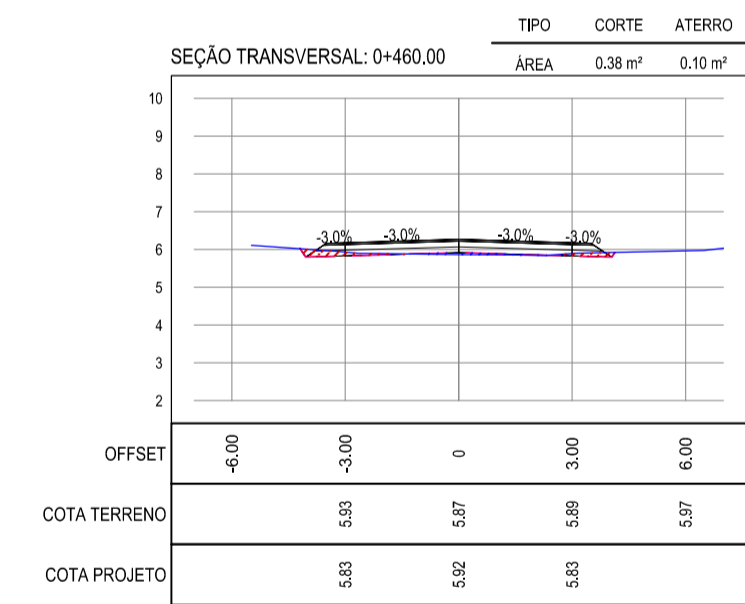
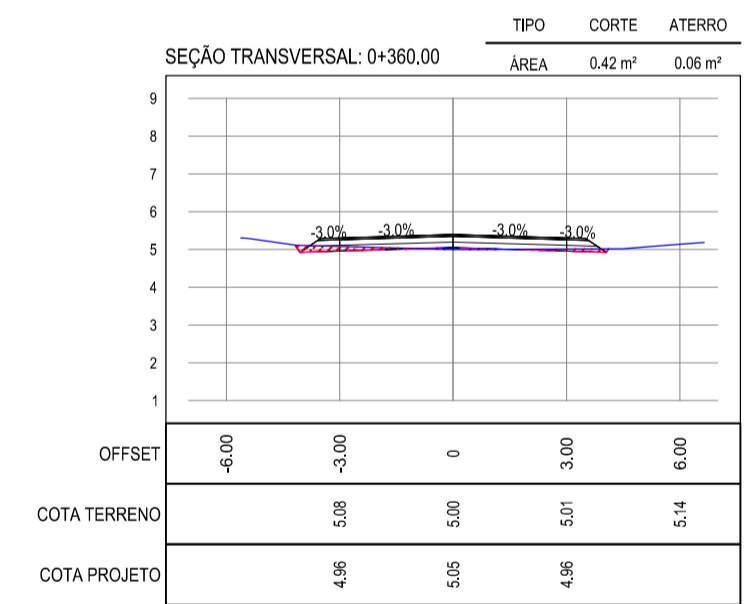
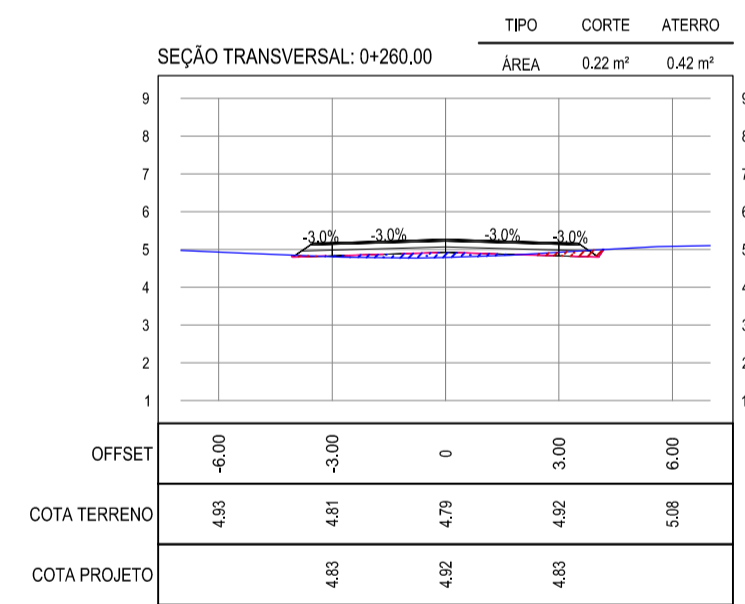
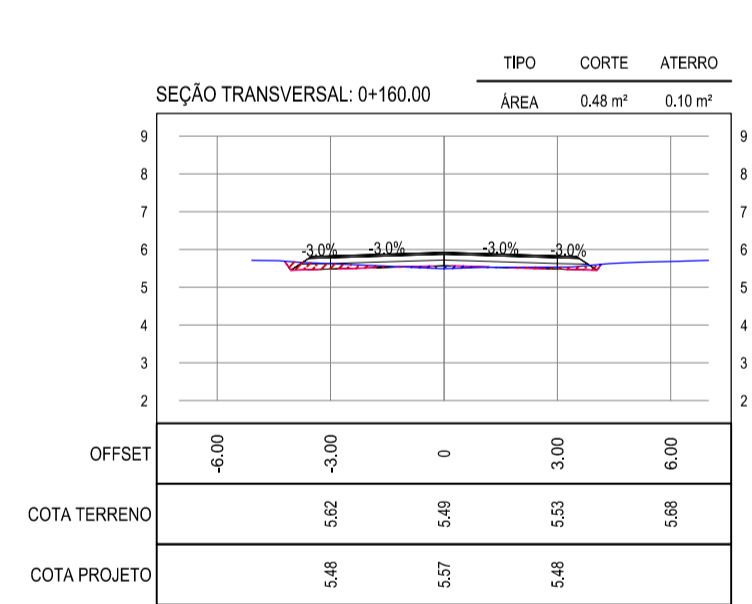
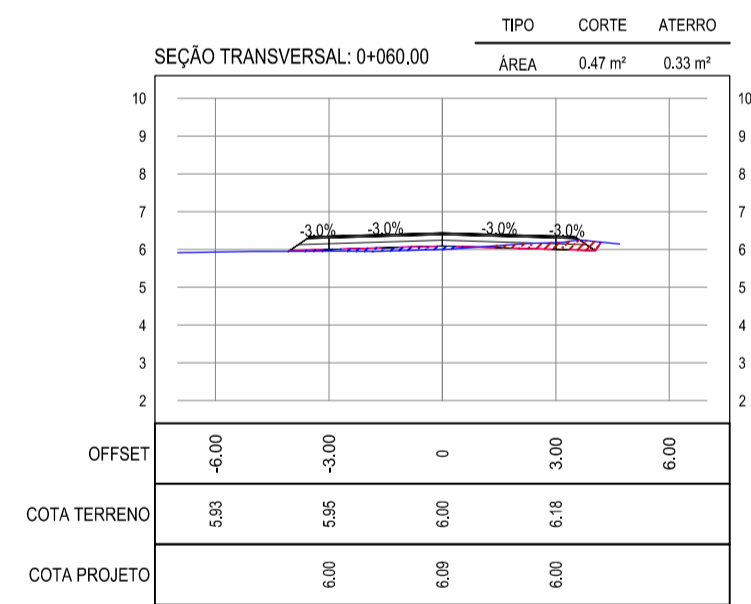
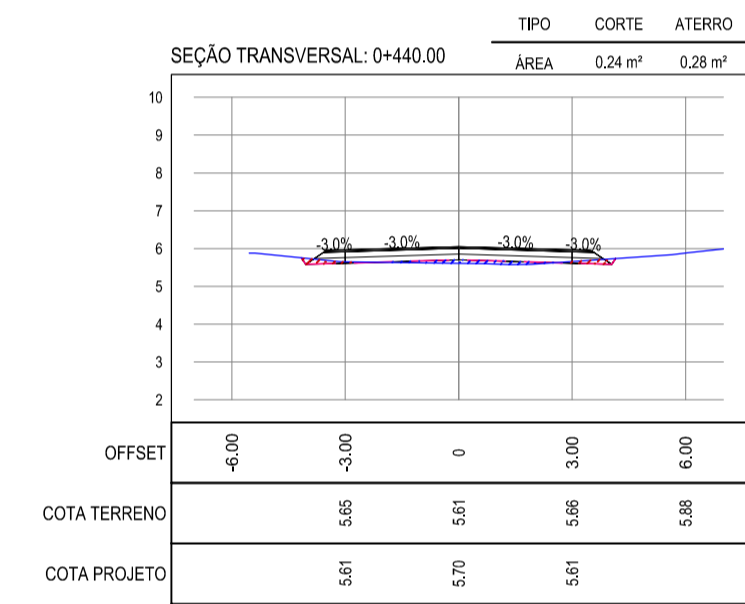
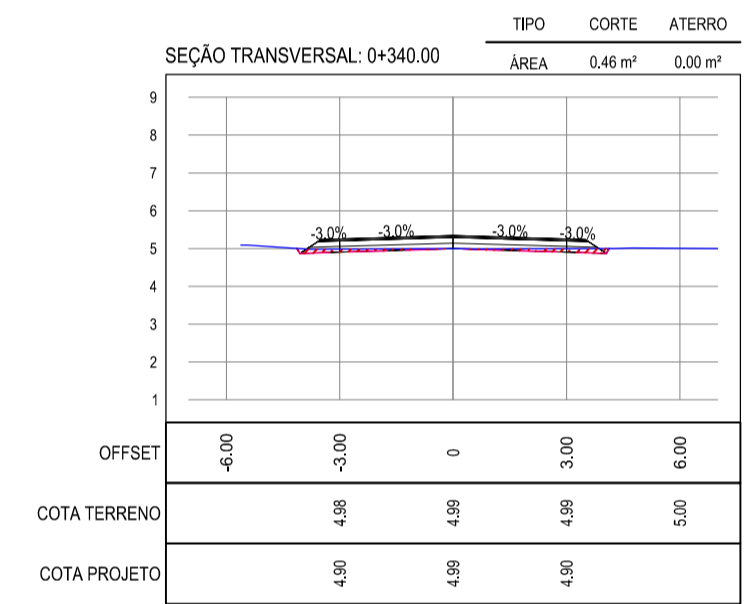
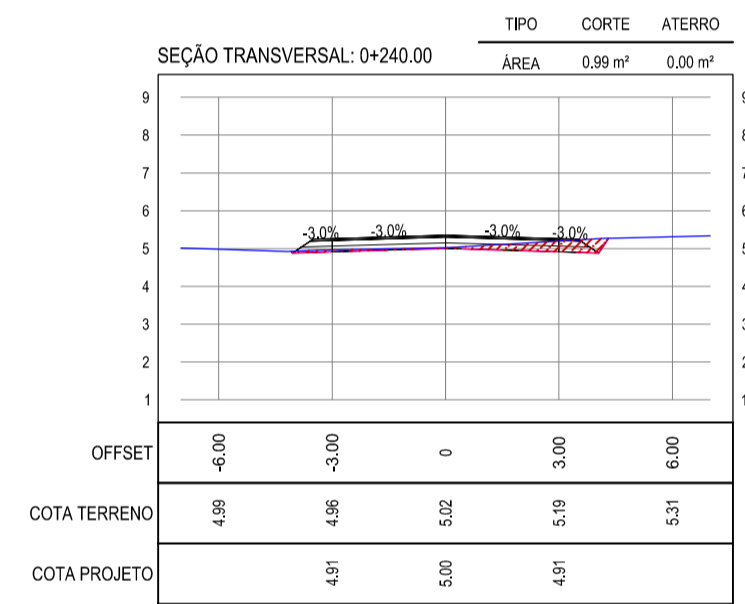
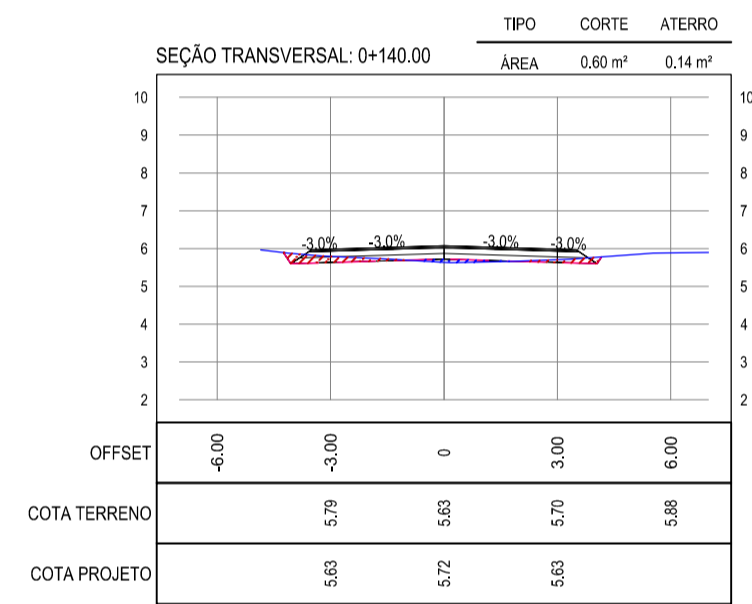
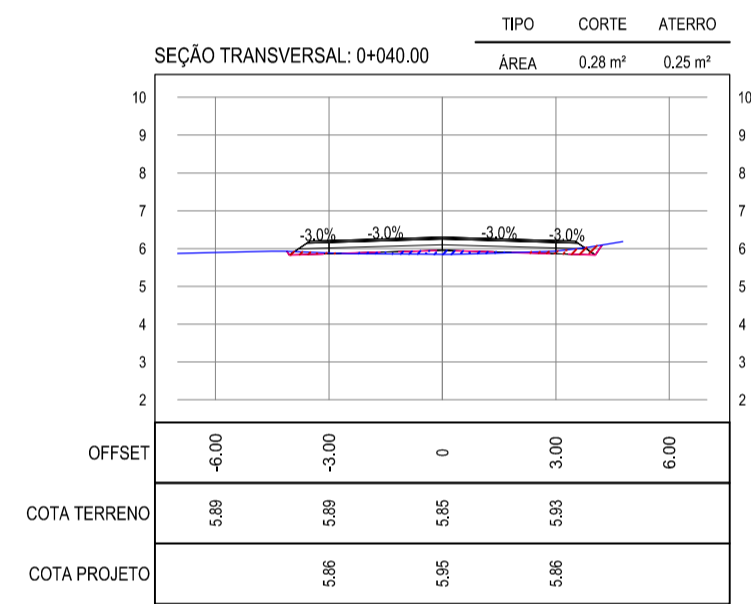
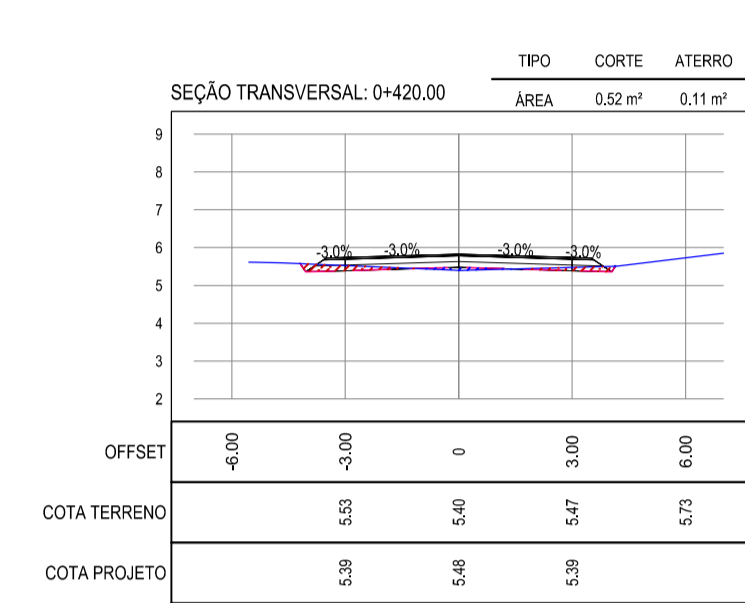
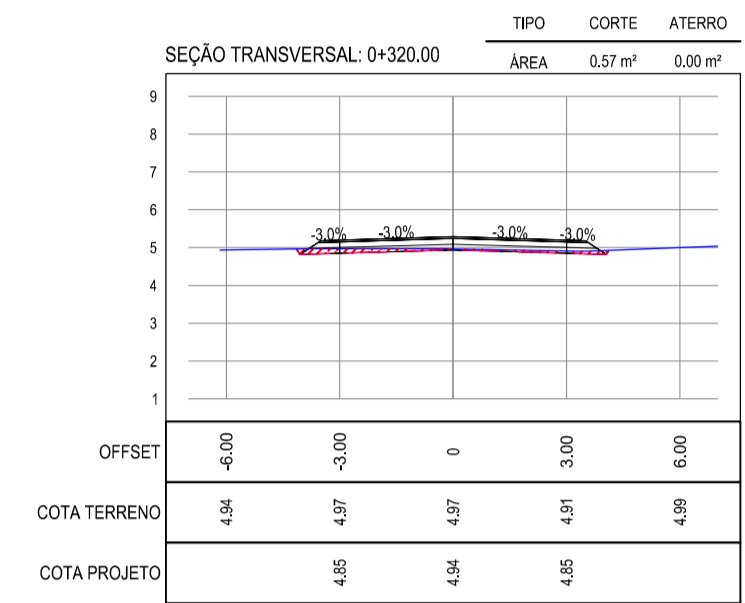
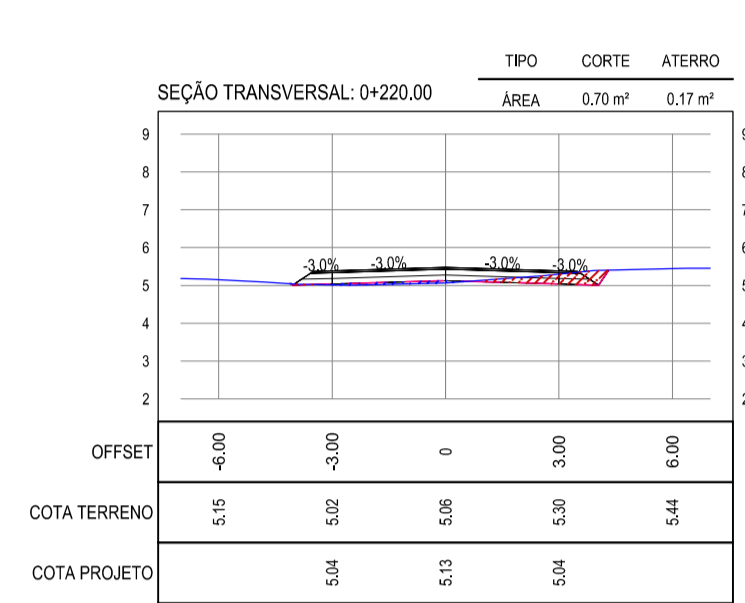
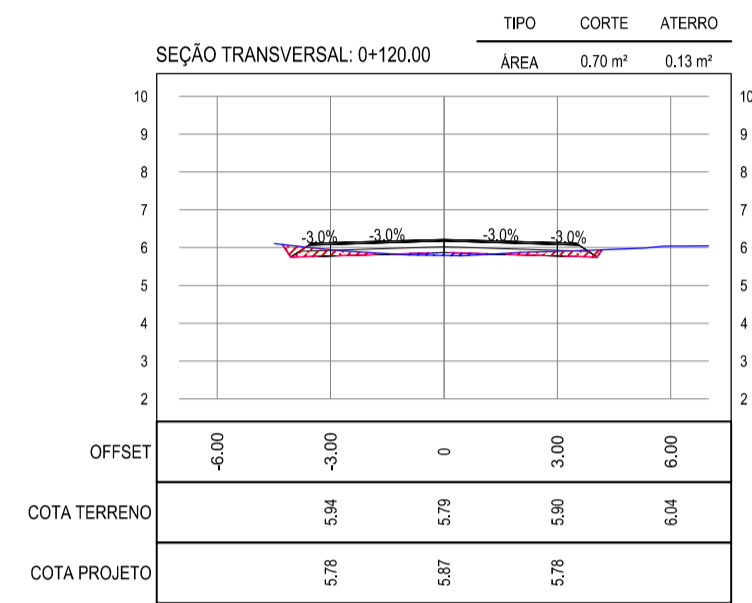
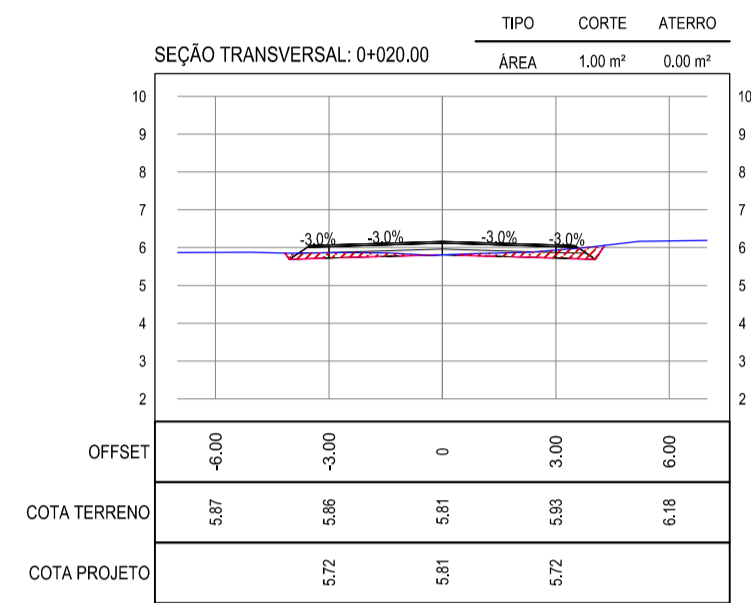
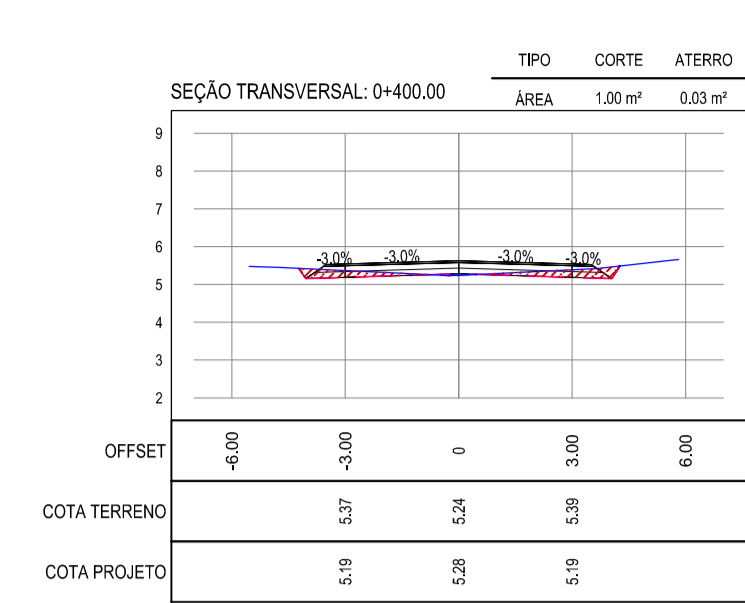
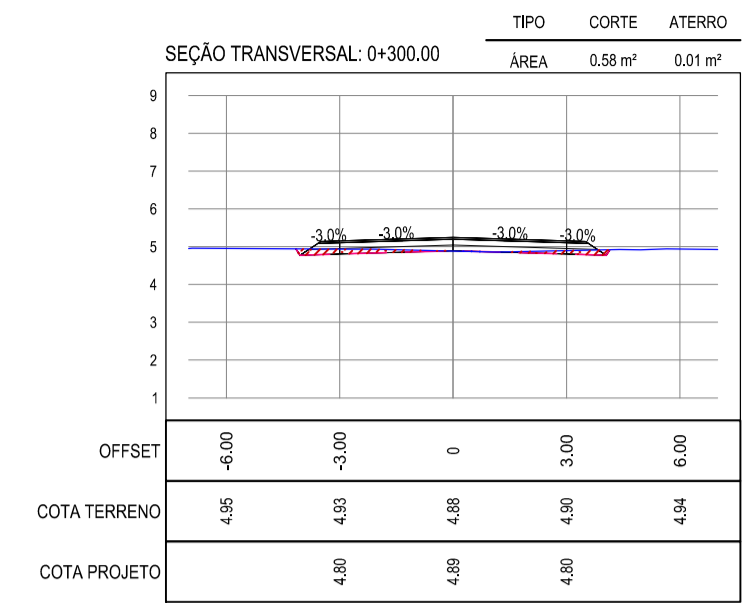
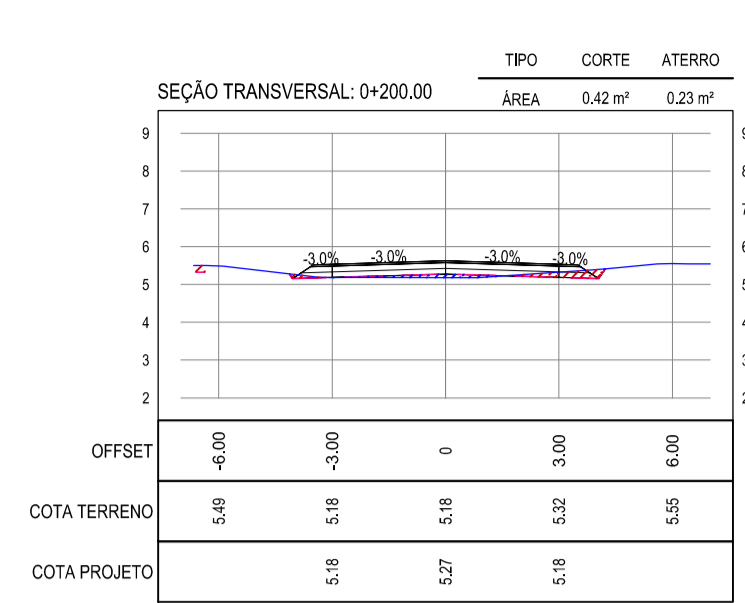
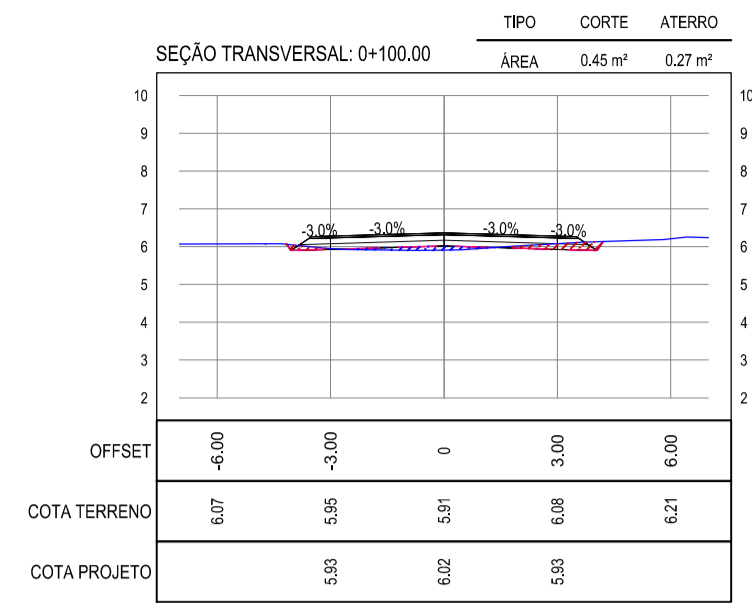
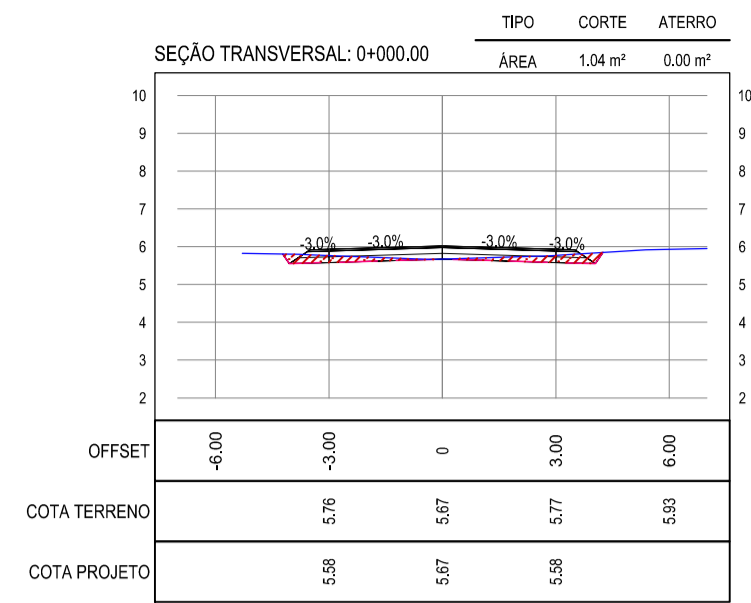
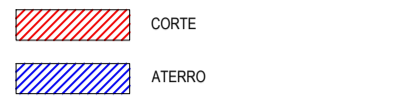


NOTAS
• COTA DO EIXO REFERE-SE A COTA DE TERRAPLENAGEM

LEGENDA



01 SEÇÕES TRANSVERSAIS 01
ESCALA: 1:200

ASSINATURA E APROVAÇÃO

PROJETISTA: LEONARDO SILVEIRA LIMA
ENGENHEIRO CIVIL - RNP: 061951967

PROPRIETÁRIO: _____

APROVAÇÃO: _____

GEO PAC

AV. PADRE ANTÔNIO TOMAS, N.º 240, SALAS 301/302, BARRIO ALEGETA FORTALEZA, C.ª 90020-000, RECIFE, PE.

PROPRIETÁRIO: PREFEITURA MUNICIPAL DE ARACATI

TÍTULO: PAVIMENTAÇÃO ASFÁLTICA NO MUNICÍPIO DE ARACATI

TRONCO: PAVIMENTAÇÃO DO TRECHO 03 - ENTRADA 0303 - ENTRADA 0404

CORTEJO: PROJETO DE TERRAPLENAGEM

IDENTIFICAÇÃO DOS DESENHOS: 01 - SEÇÕES TRANSVERSAIS 01