



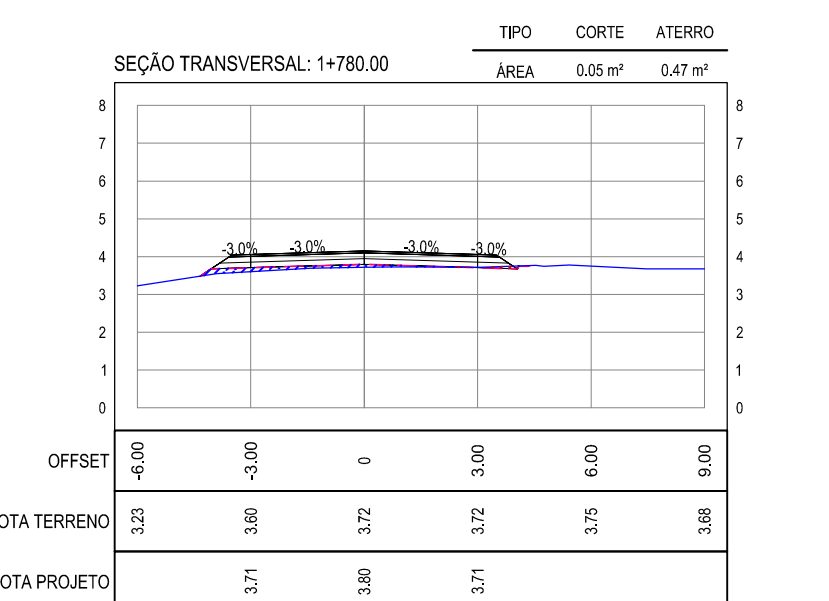
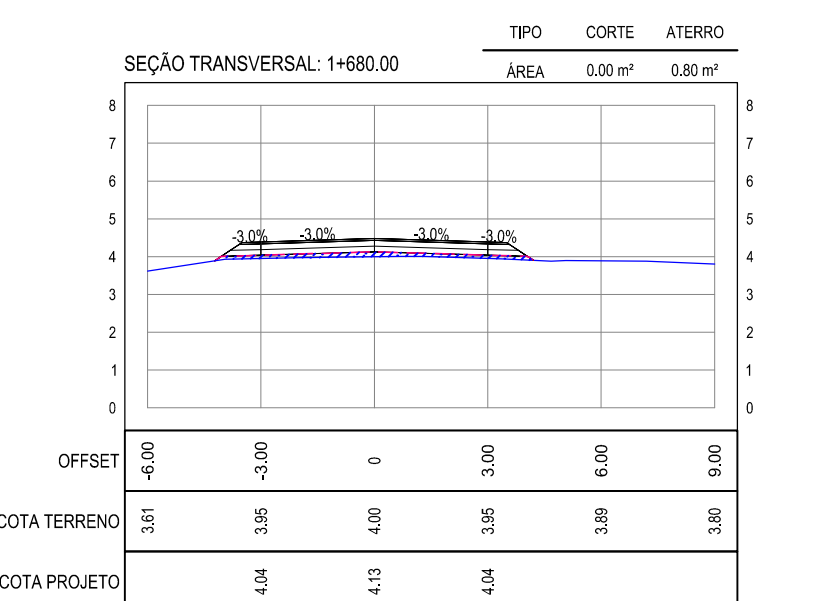
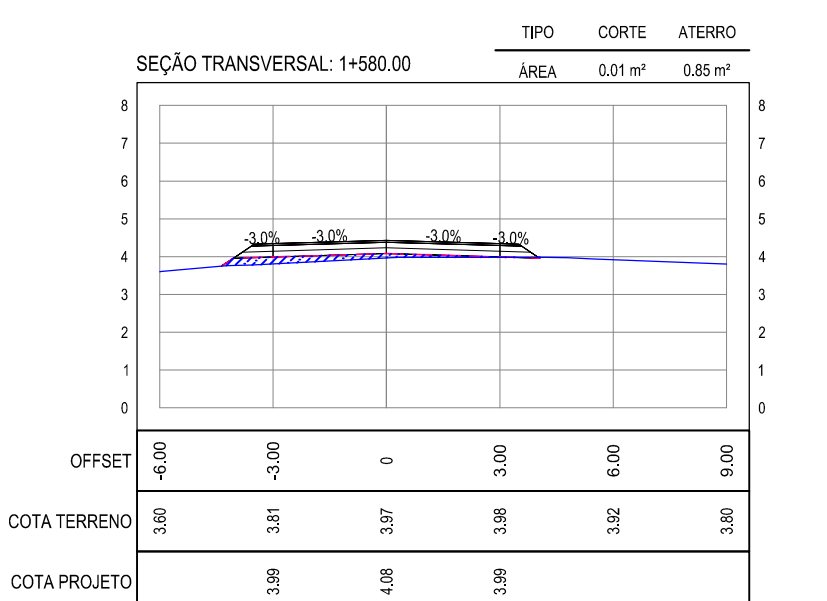
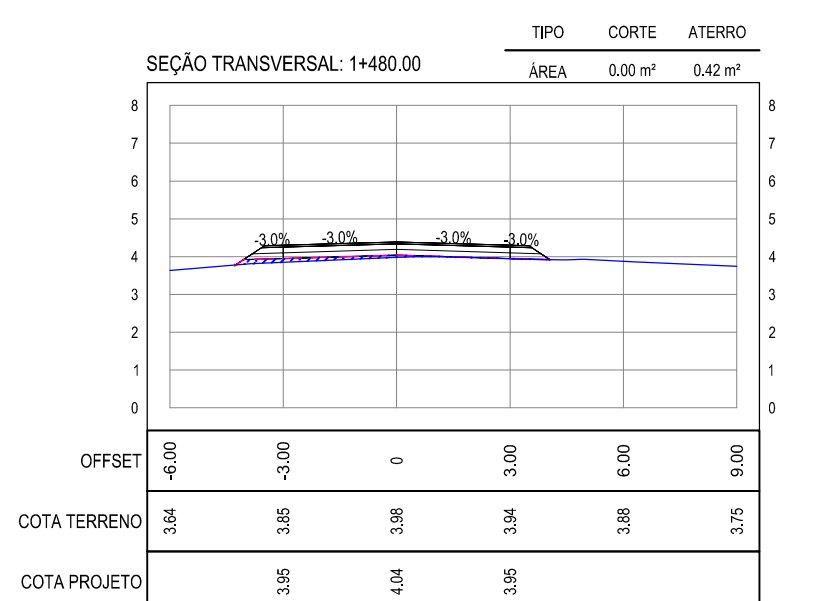
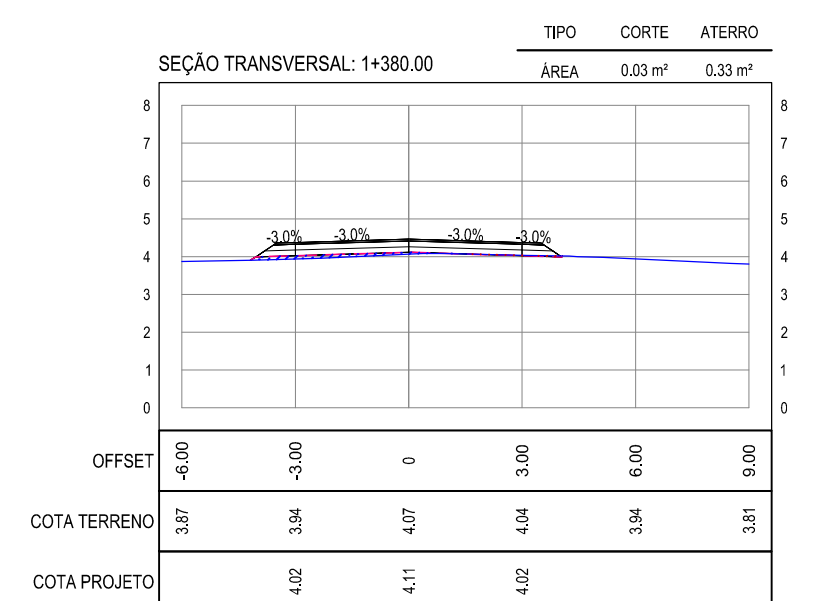
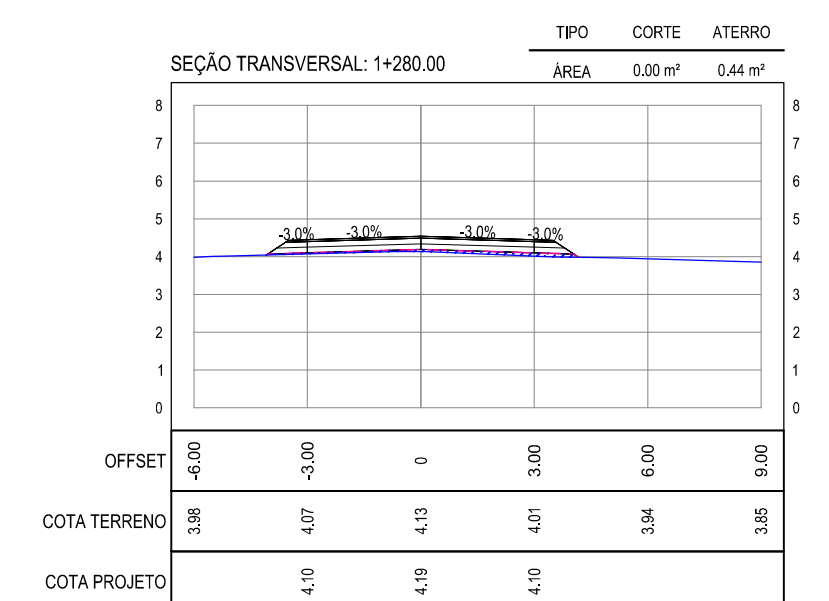
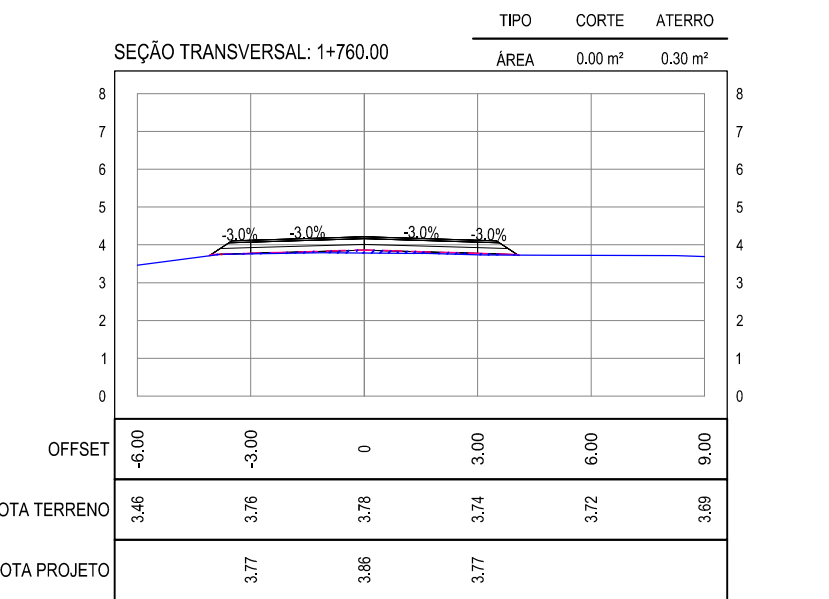
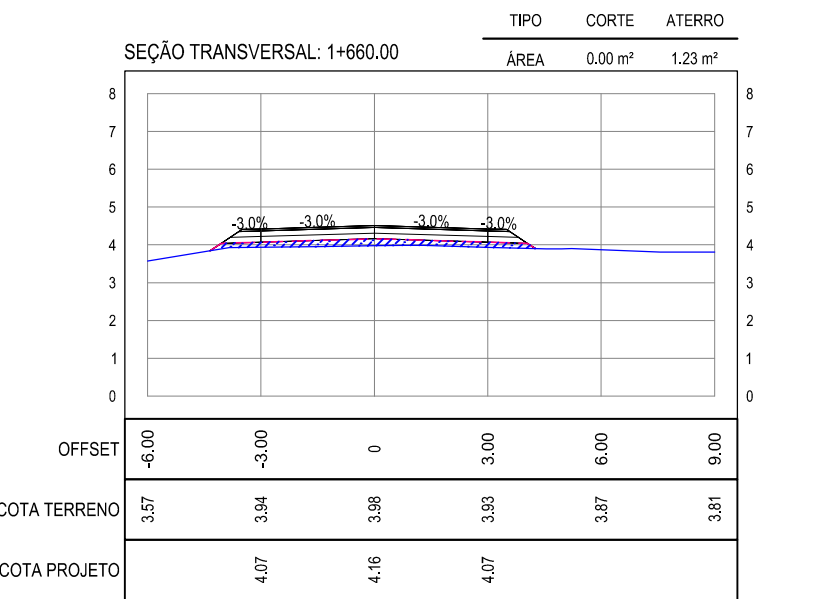
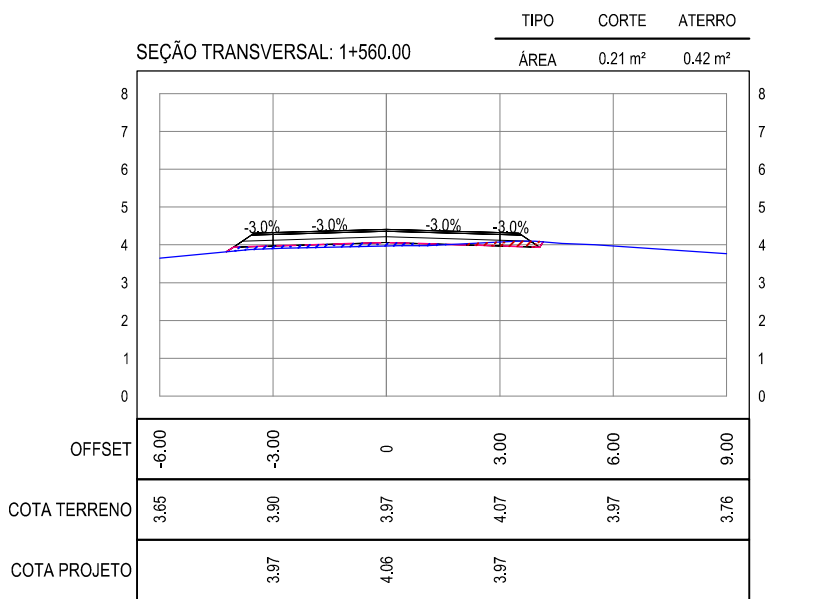
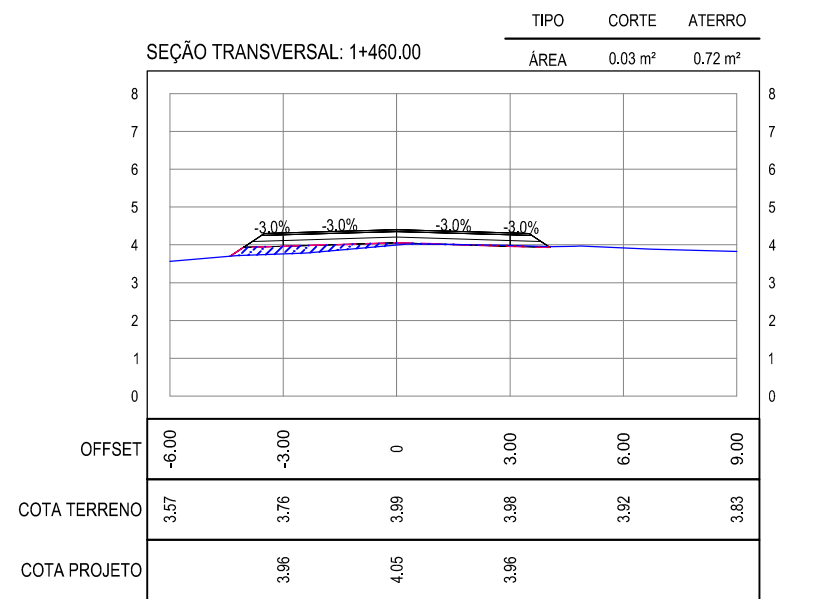
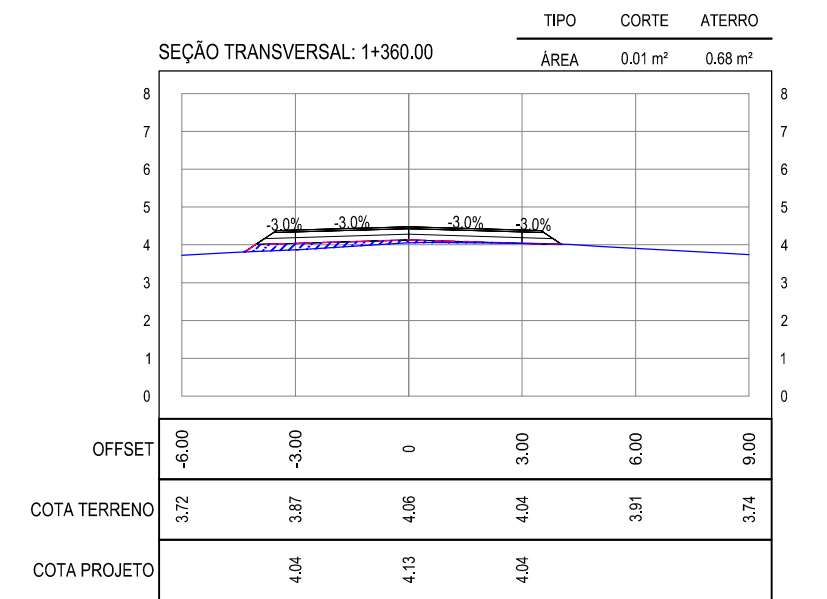
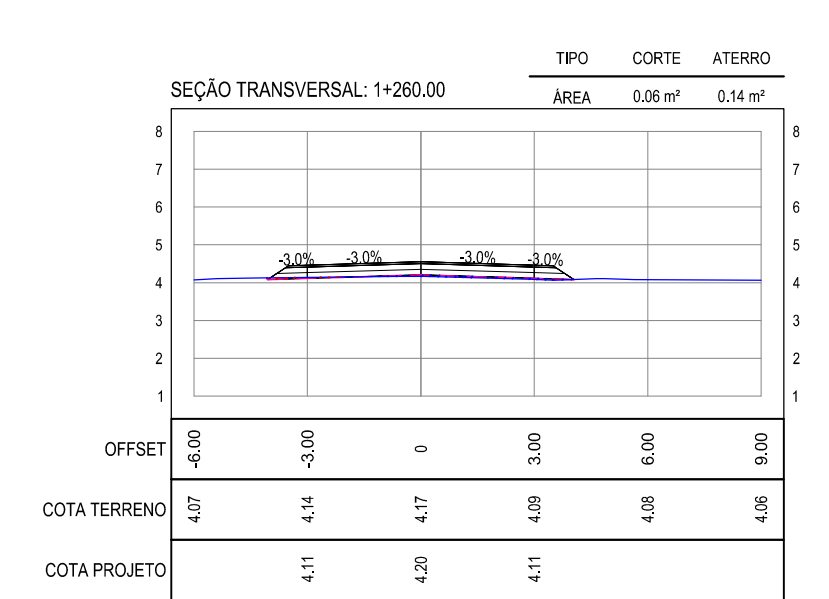
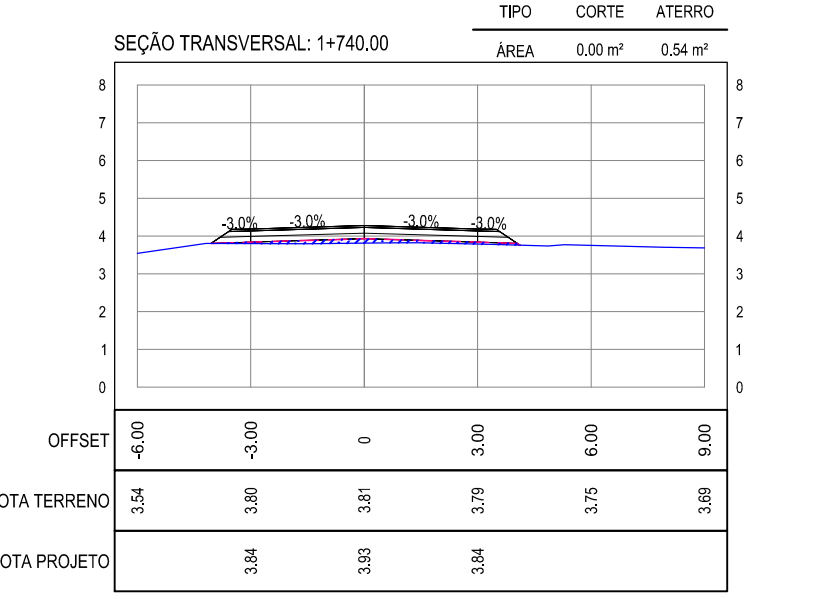
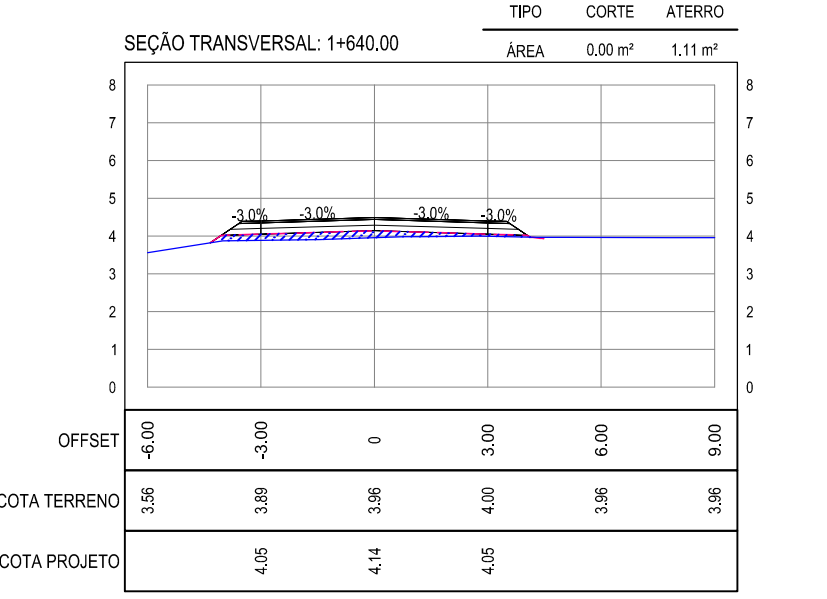
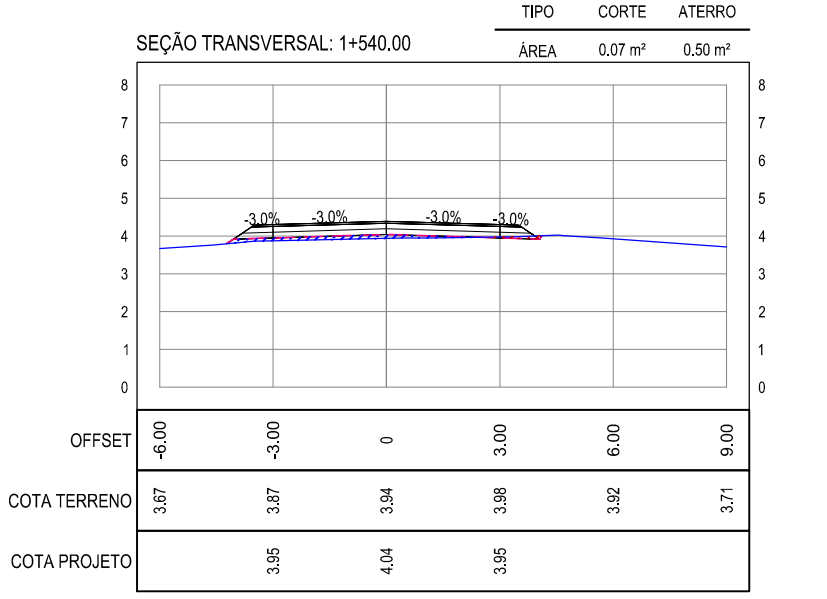
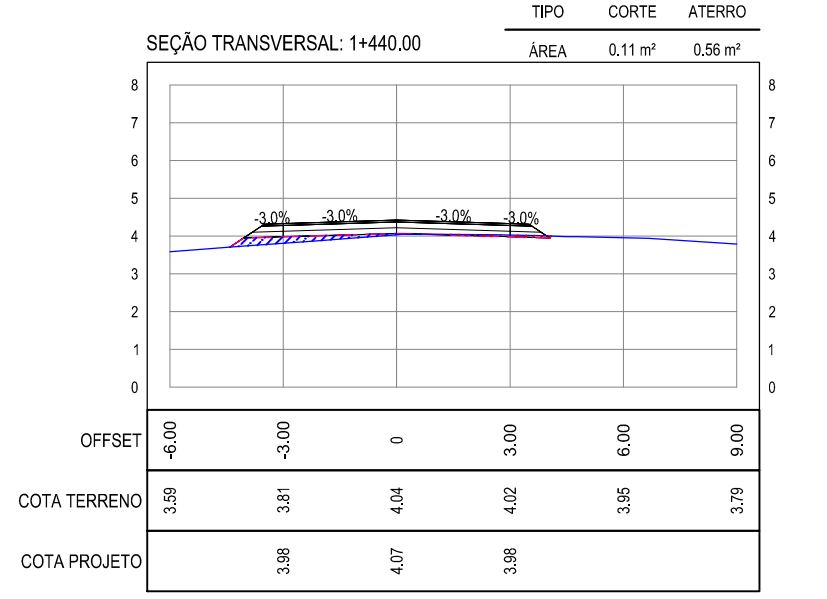
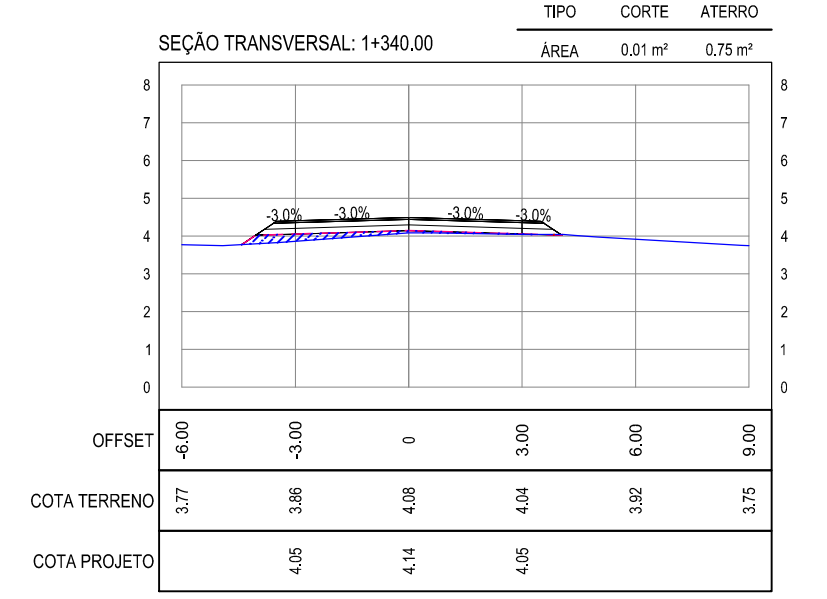
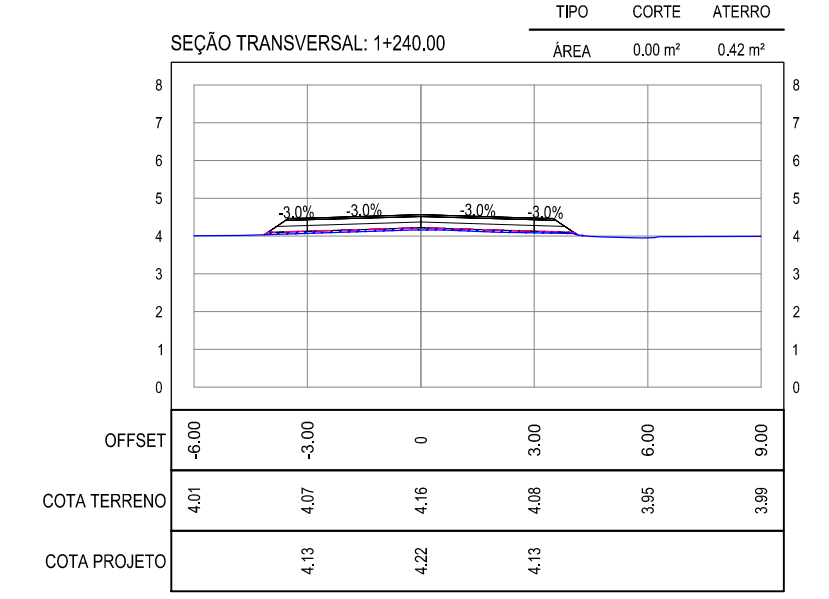
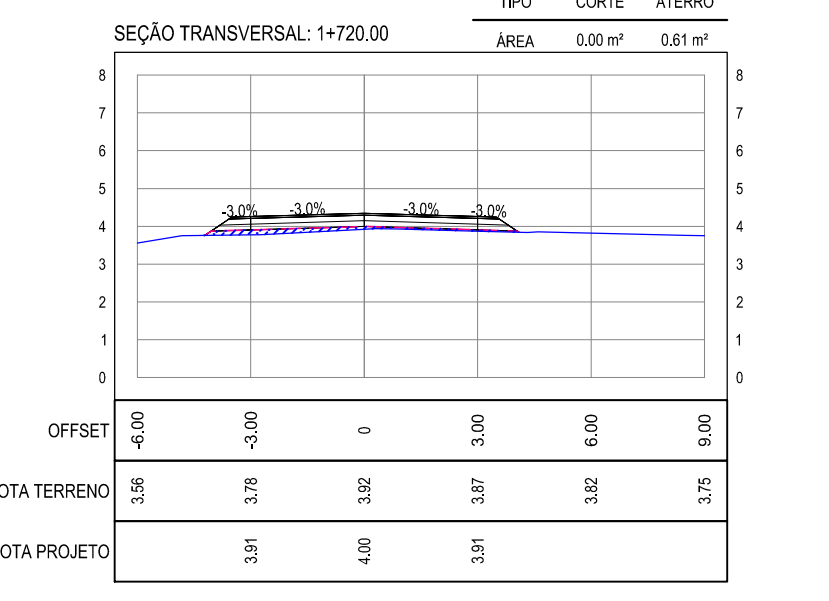
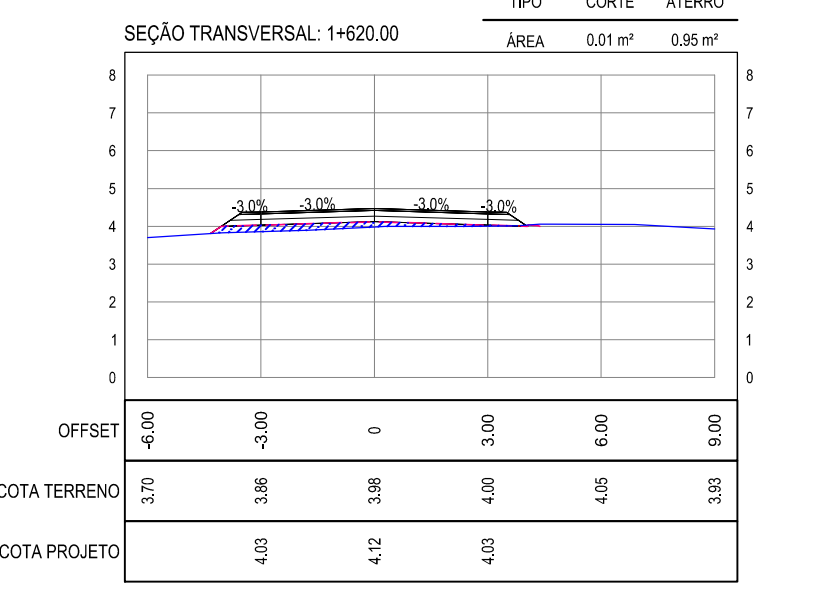
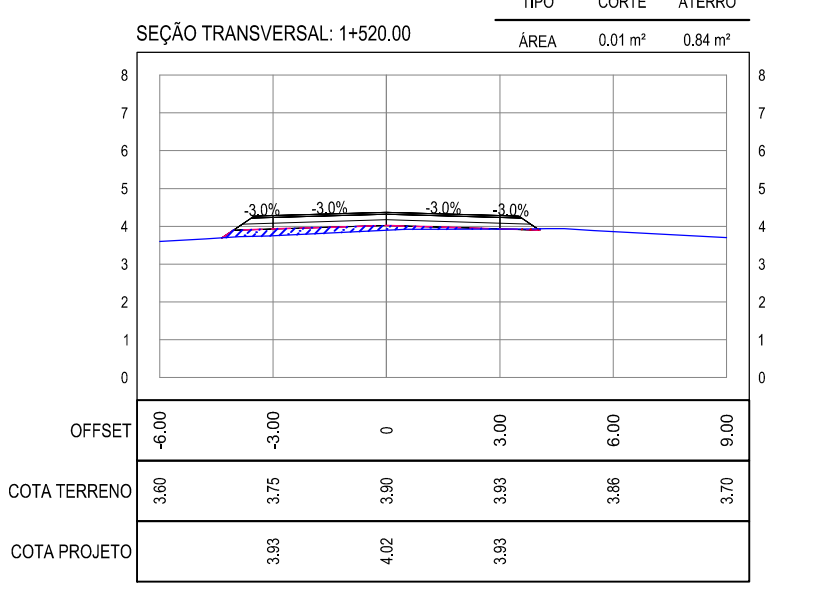
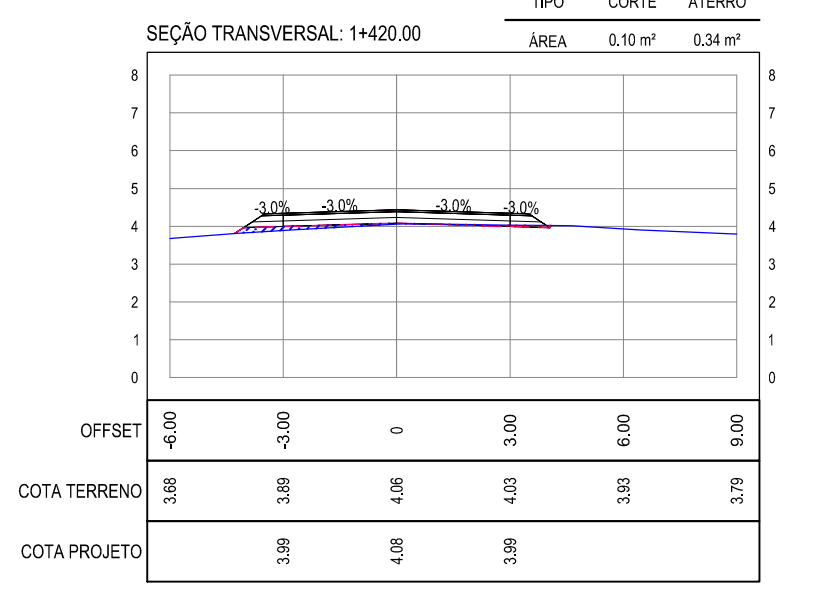
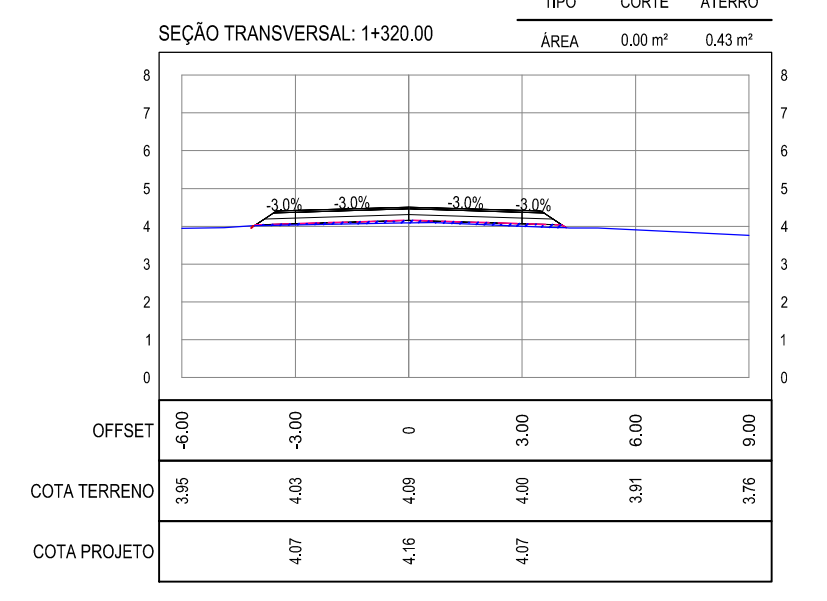
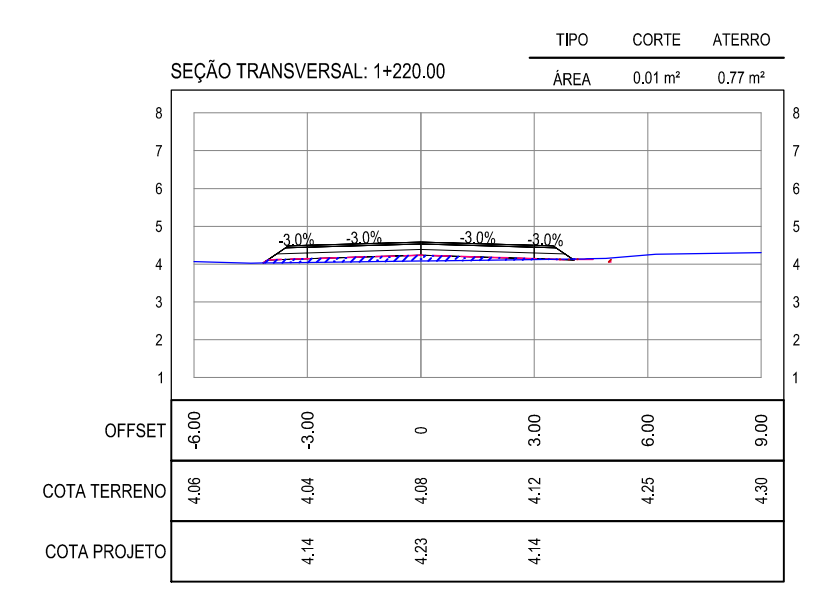
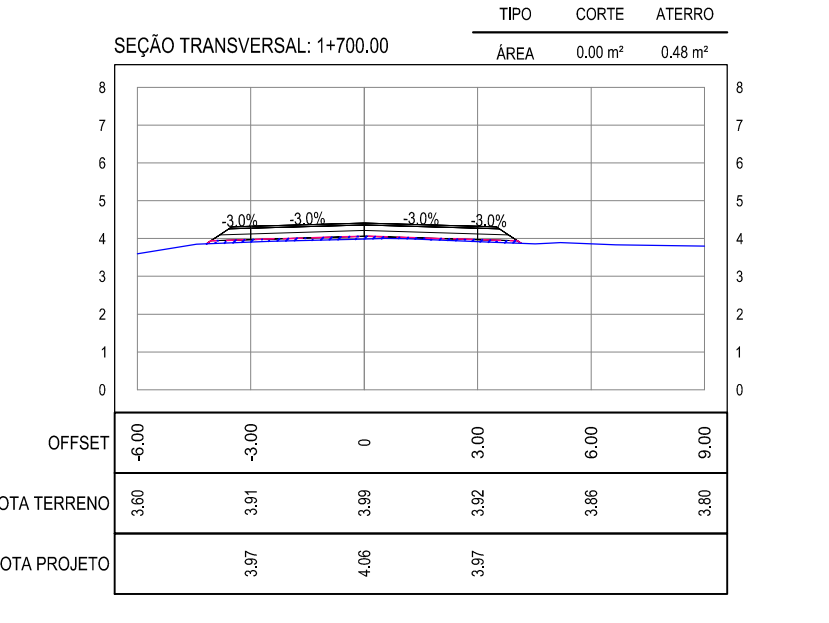
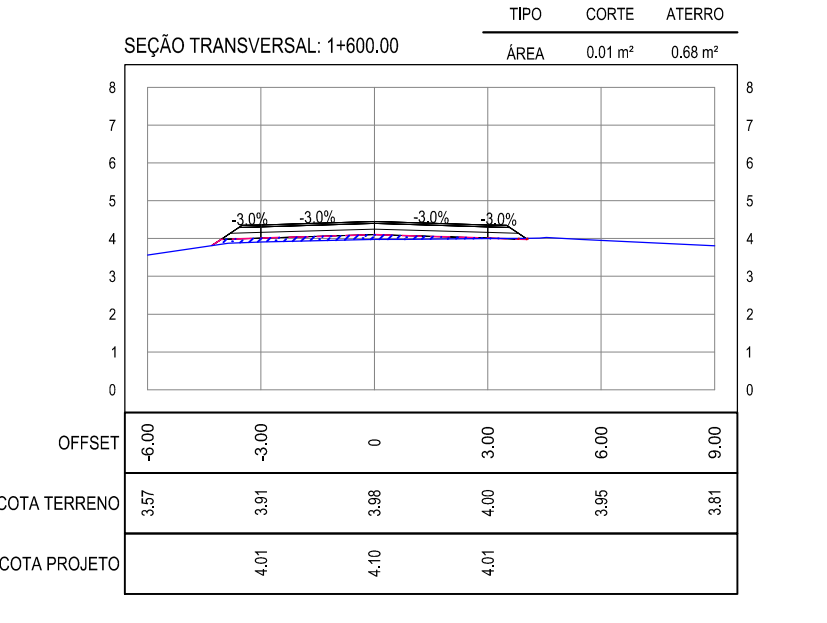
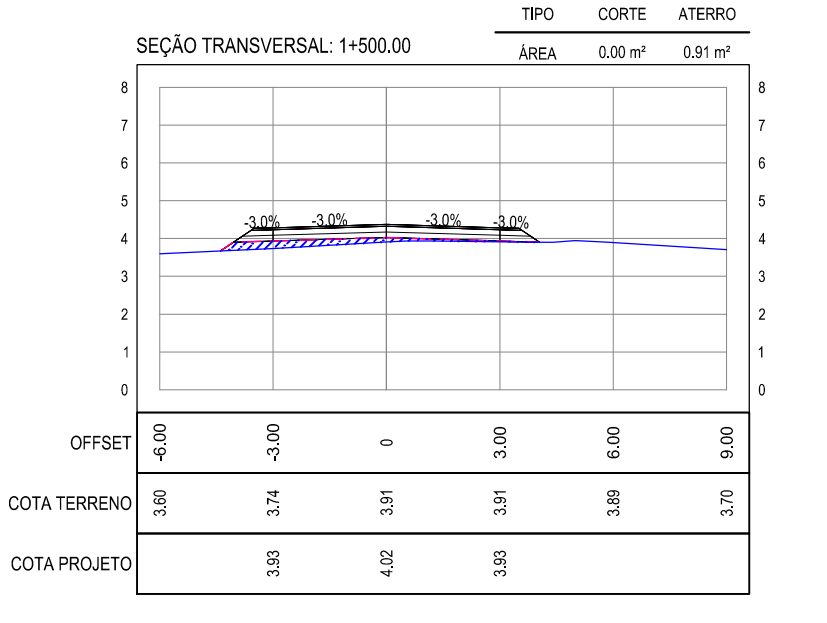
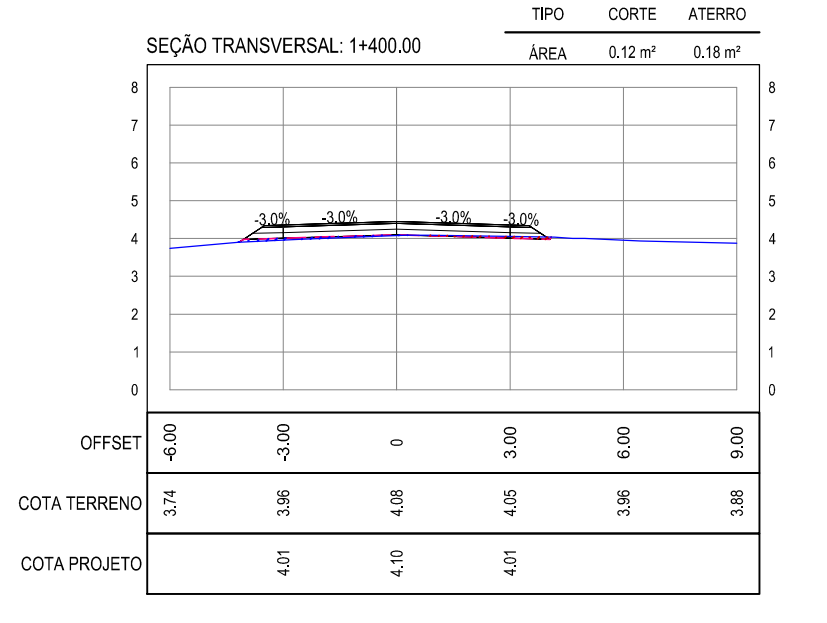
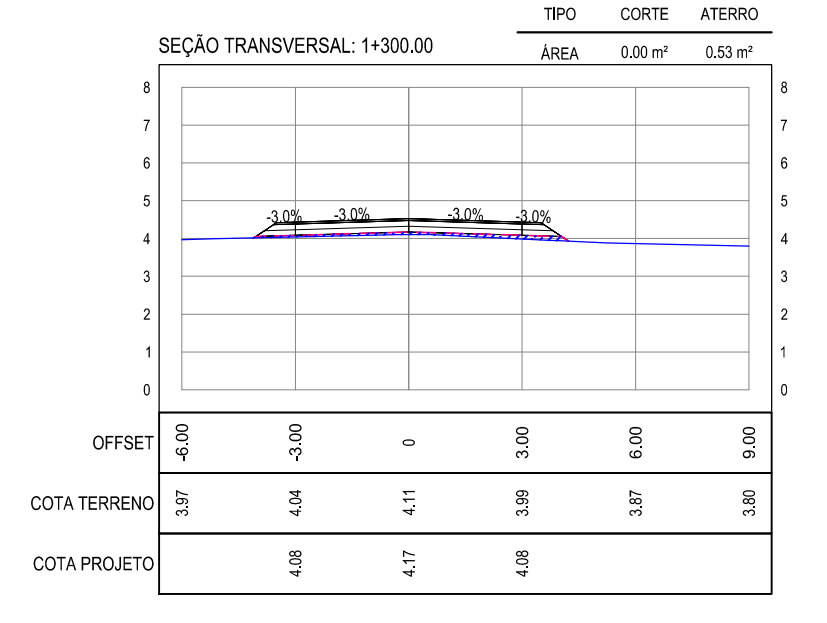
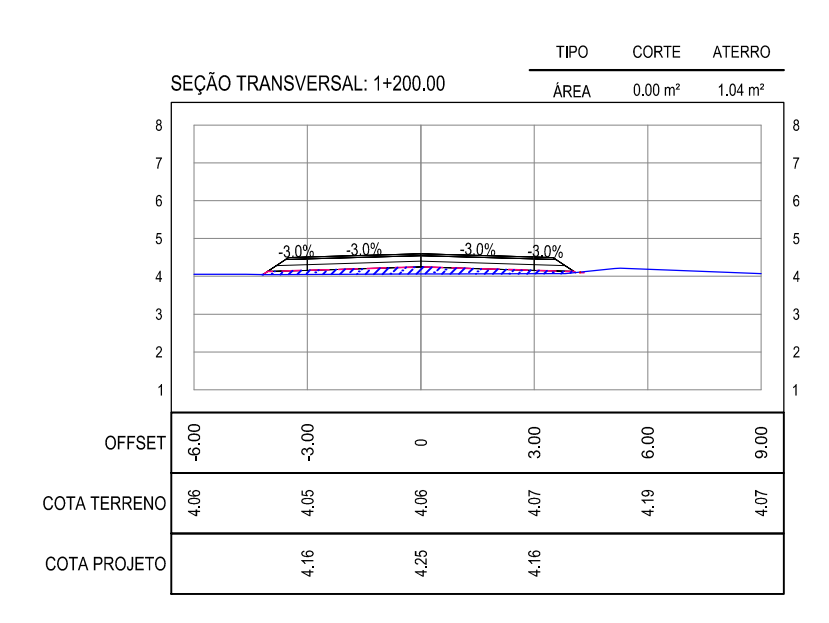
NOTAS

- COTA DO EIXO REFERE-SE A COTA DE TERRAPLENAGEM

LEGENDA

 CORTE

 ATERRO



01 SEÇÕES TRANSVERSAIS 03  
ESCALA: 1/200

**ASSINATURAS E APROVAÇÃO**

PROJETISTA: \_\_\_\_\_ PROPRIETÁRIO: \_\_\_\_\_

LEONARDO SILVEIRA LIMA  
ENGENHEIRO CIVIL - RNP: 0911581987

APROVAÇÃO: \_\_\_\_\_

---

**GEO PAC** AV. PADRE ANTÔNIO TOMÁS, N.º 240, SALAS 301/302, BARRIO ALZATEA, FORTALEZA, CE. (06) 3341-1141 (FAX) 3341-1141, GEO.PAC@GEO.PAC.COM.BR

PROJETO: PAVIMENTAÇÃO ASFÁLTICA NO MUNICÍPIO DE ARACATI

CONTEÚDO: PAVIMENTAÇÃO DO TRECHO 02 - ENTR. AR030/AR101 - ENTR. AR030/AR400

IDENTIFICAÇÃO DOS DESENHOS: 01. SEÇÕES TRANSVERSAIS 03