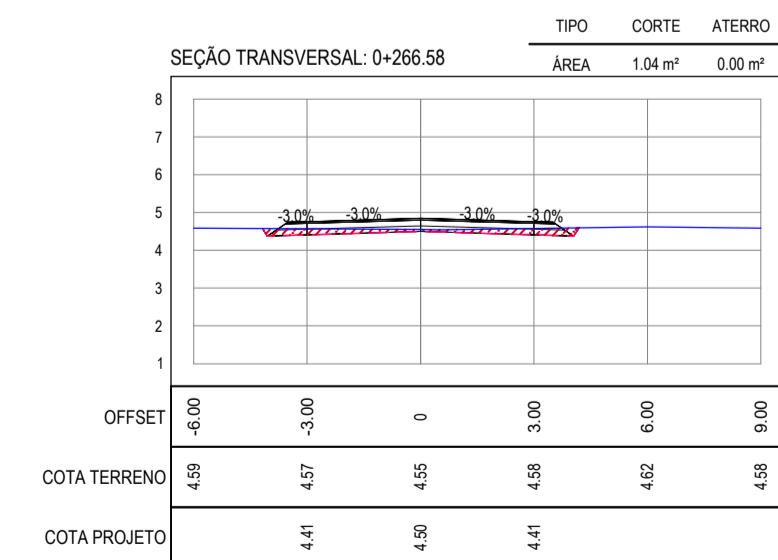
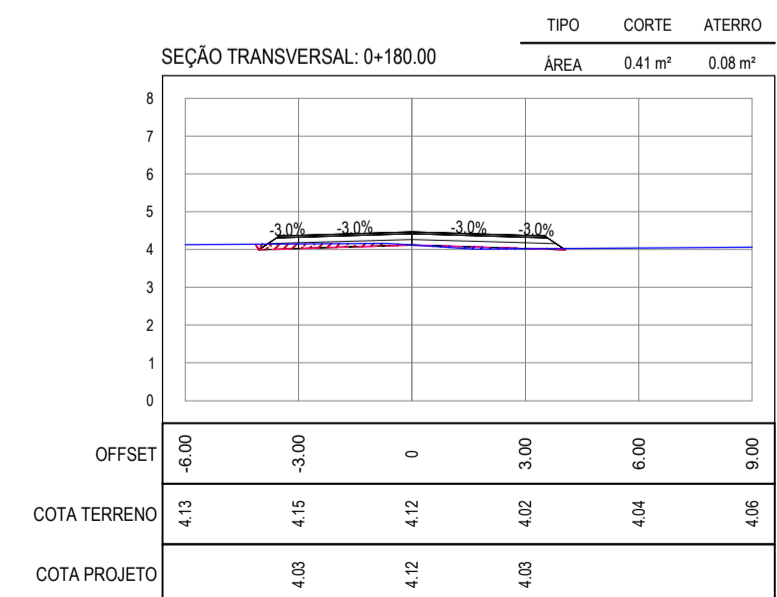
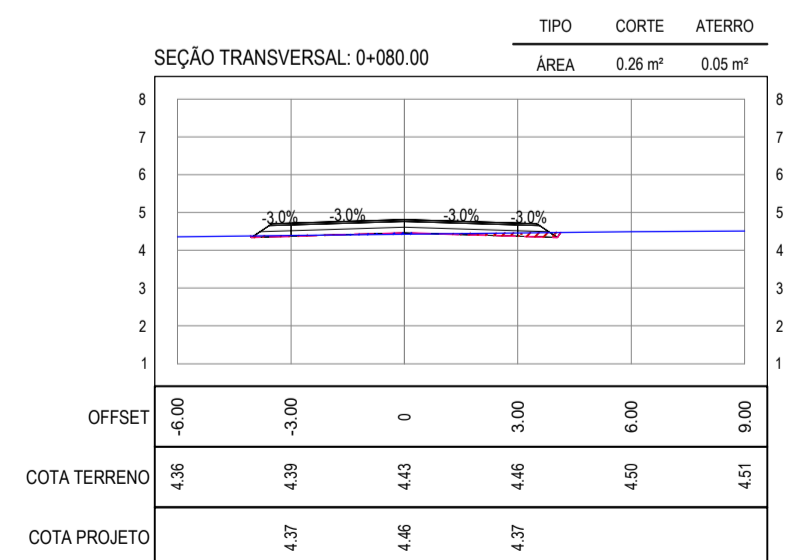
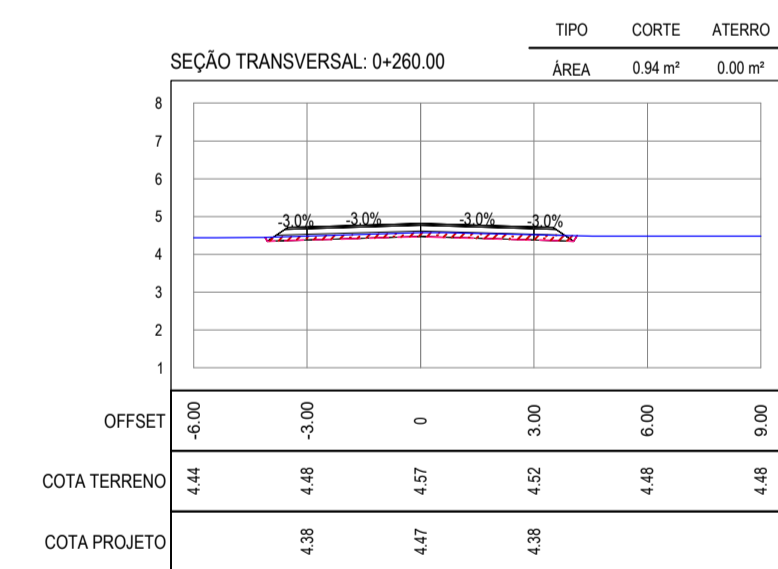
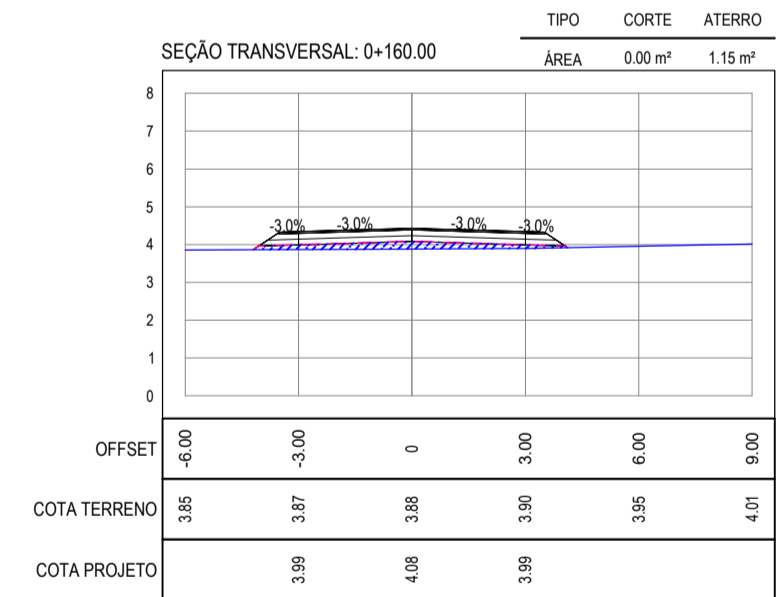
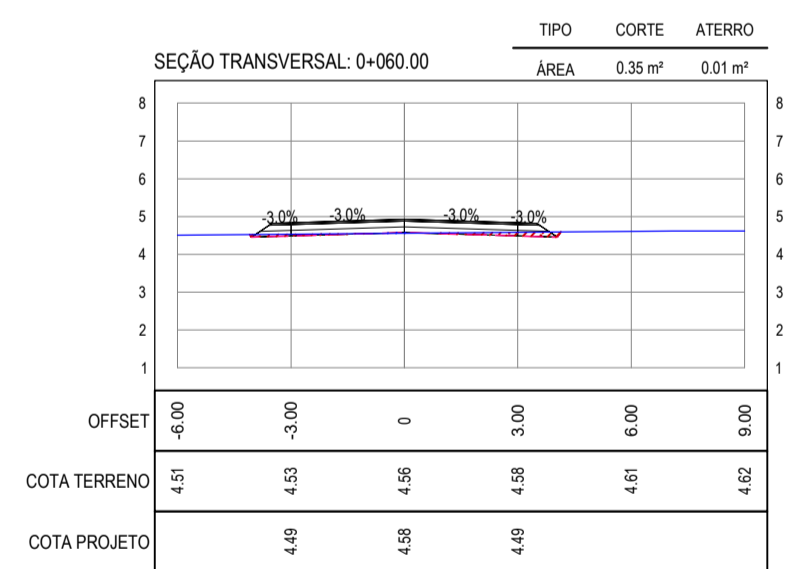
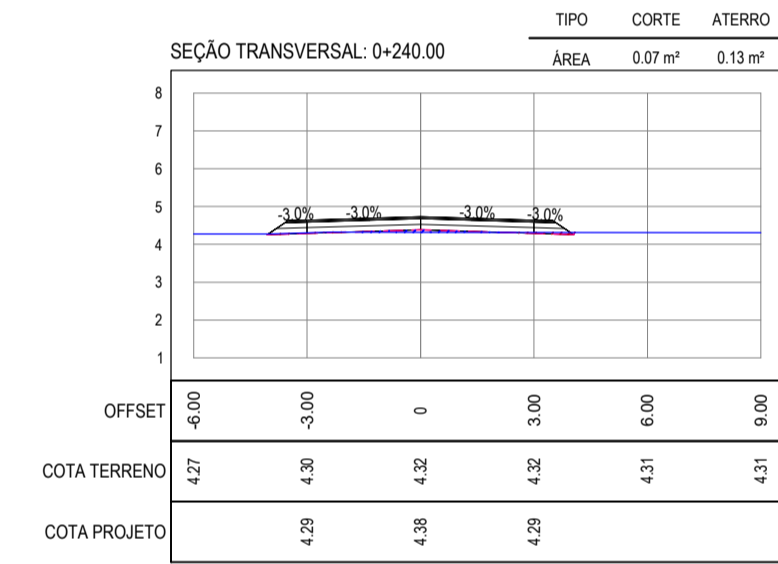
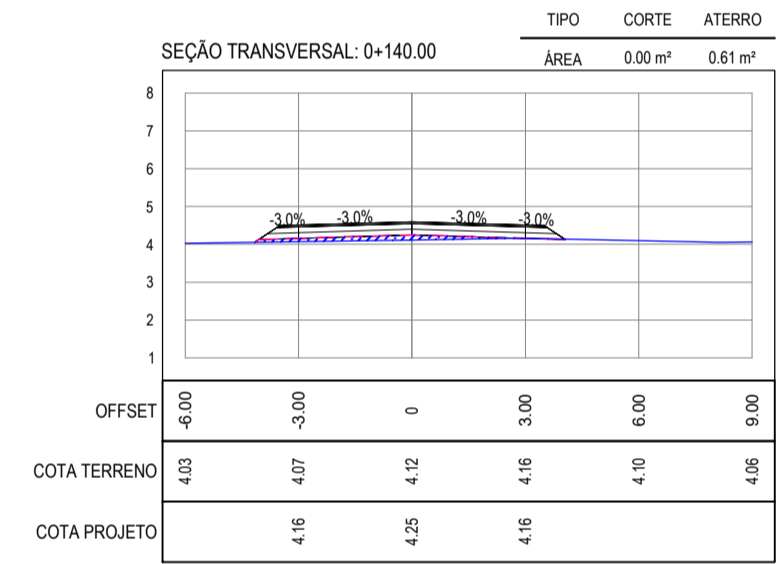
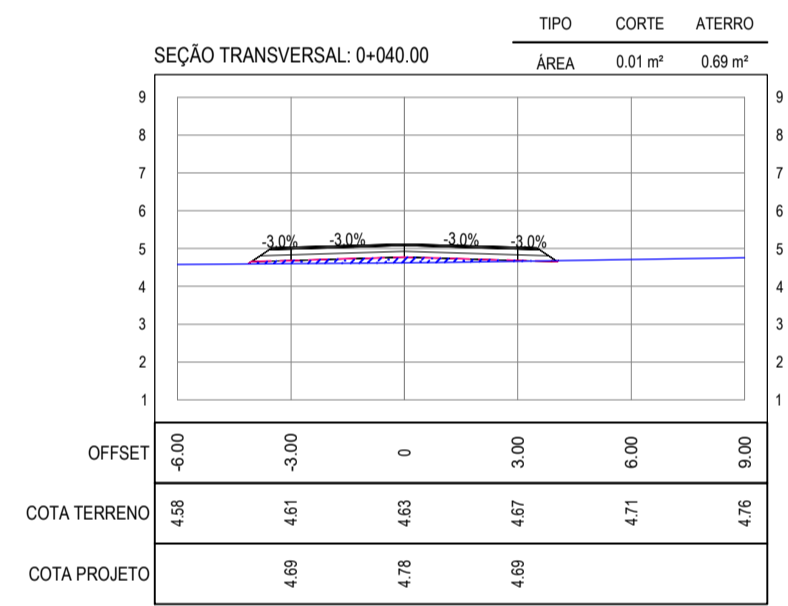
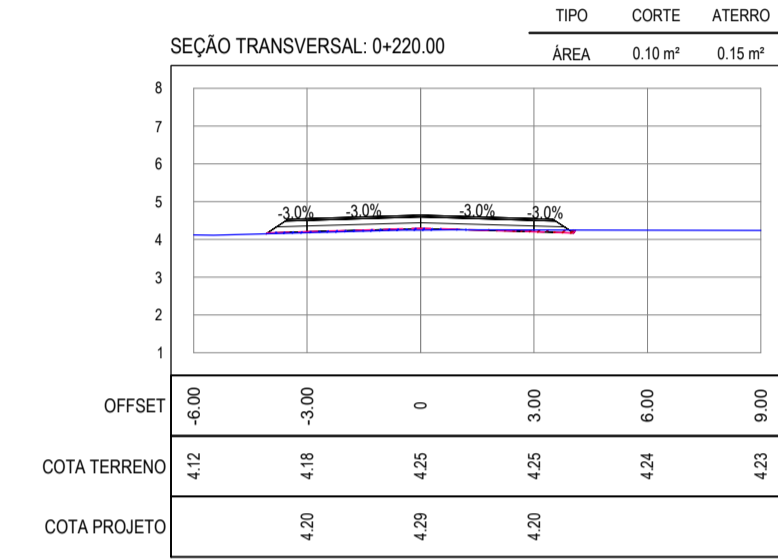
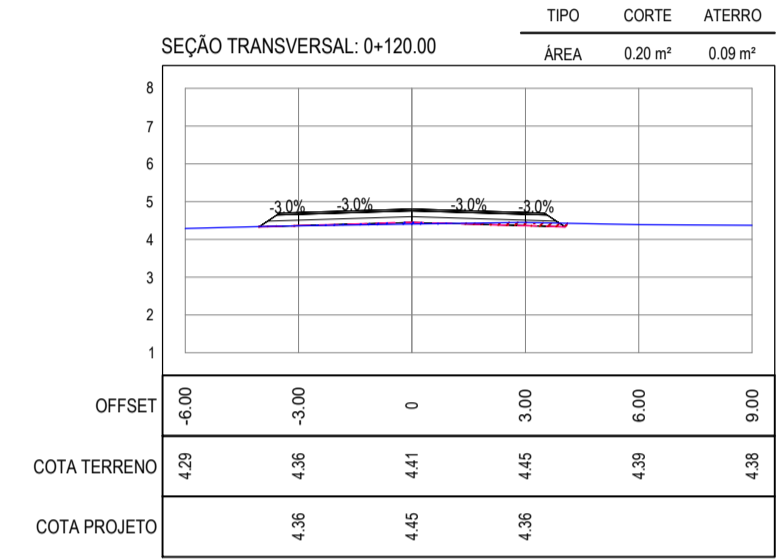
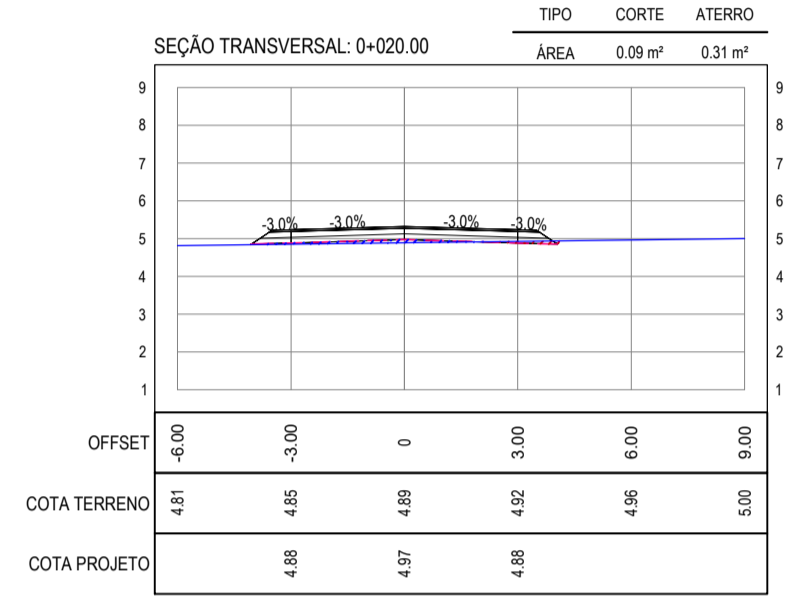
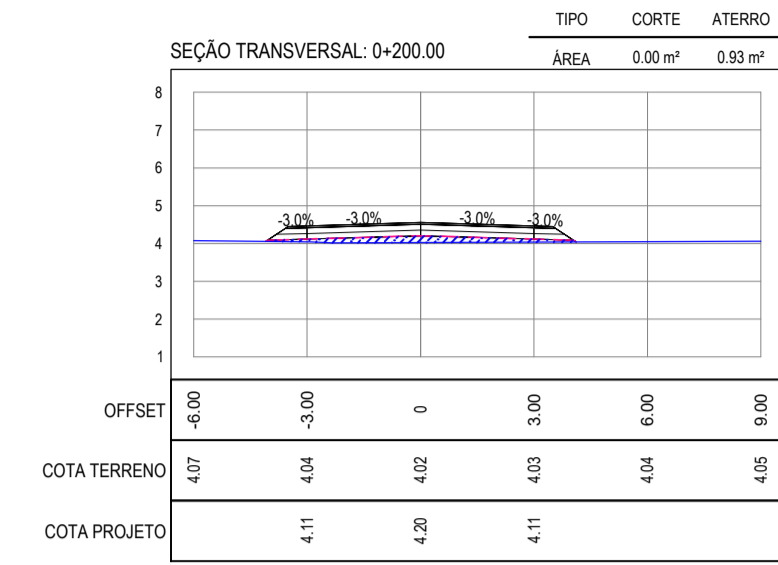
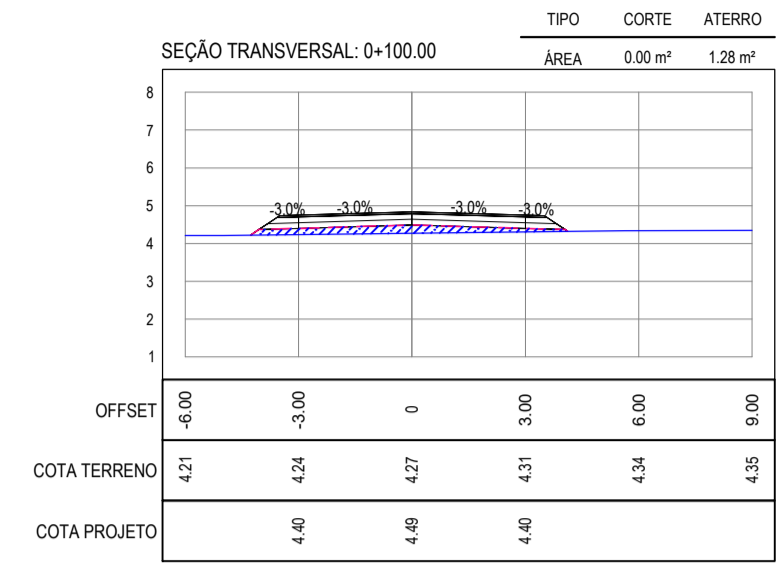
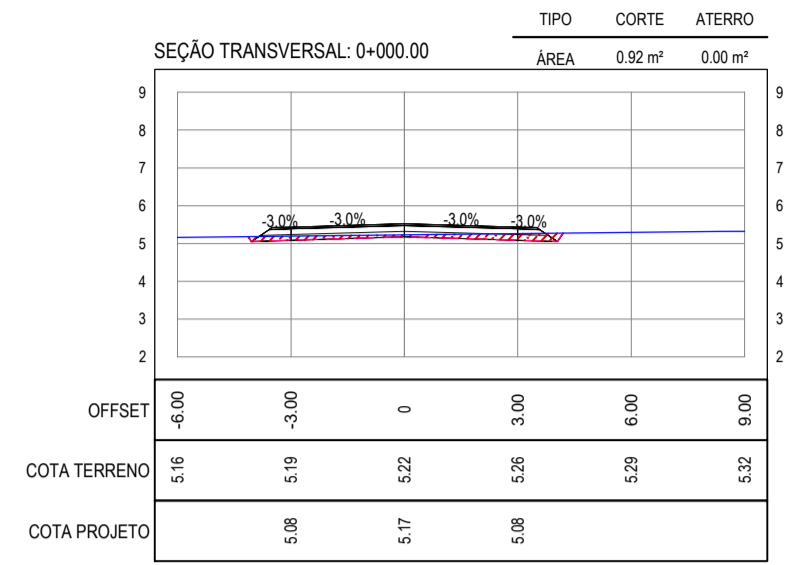
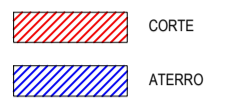


NOTAS

- COTA DO EIXO REFERE-SE A COTA DE TERRAPLENAGEM

LEGENDA



01 SEÇÕES TRANSVERSAIS 01  
ESCALA: 1/200

ASSINATURAS E APROVAÇÃO

PROJETISTA: \_\_\_\_\_ PROPRIETÁRIO: \_\_\_\_\_

LEONARDO SILVEIRA LIMA  
ENGENHEIRO CIVIL - RNP: 091581987

APROVAÇÃO

**GEO PAC**

AV. PADRE ANTÔNIO TOMAS, N° 240, SALAS 311/312  
BARRIO ALZHEIRA, FORTALEZA  
FONE: (85) 3441-1344 | E-MAIL: GEO.PAC@GEO.PAC.COM.BR

PROPRIETÁRIO: PREFEITURA MUNICIPAL DE ARACATI

OBRA: PAVIMENTAÇÃO ASFÁLTICA NO MUNICÍPIO DE ARACATI

PROJETO: PAVIMENTAÇÃO DO TRECHO 01 - VILA SÃO JOSÉ CE-371 A AR-030

CORTE/DADO: PROJETO DE TERRAPLENAGEM

IDENTIFICAÇÃO DOS DESENHOS:  
01. SEÇÕES TRANSVERSAIS 01