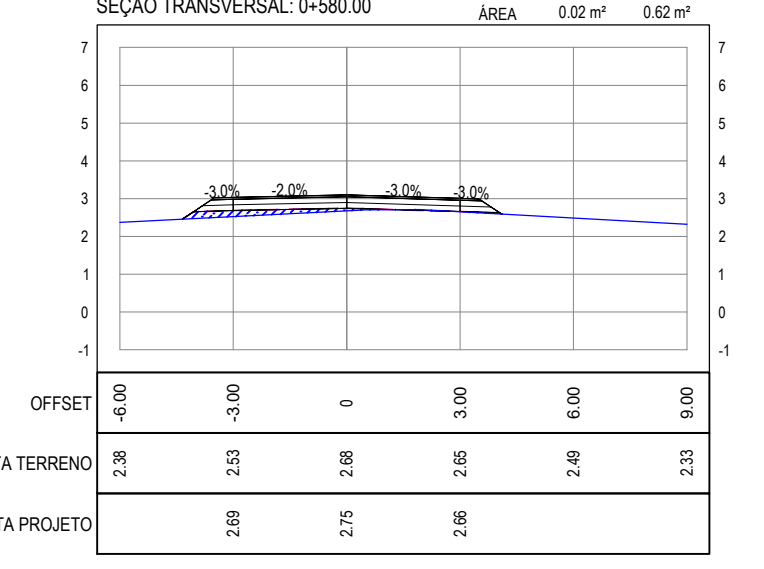
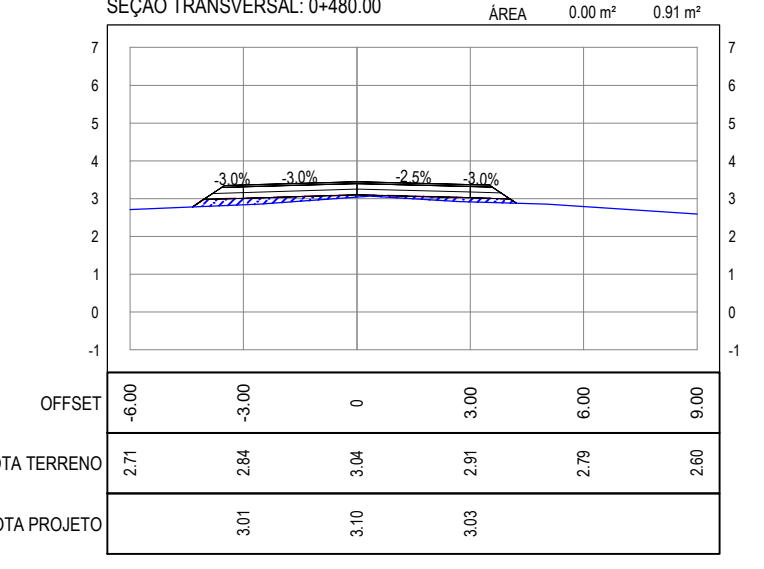
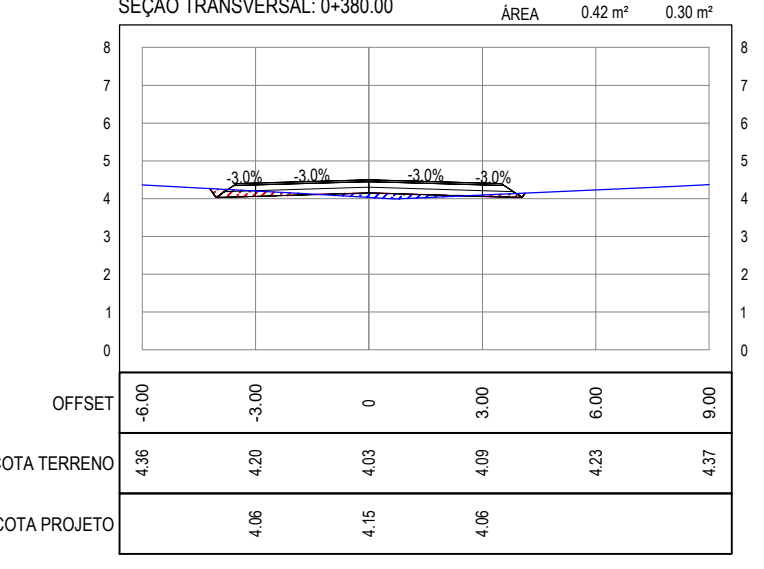
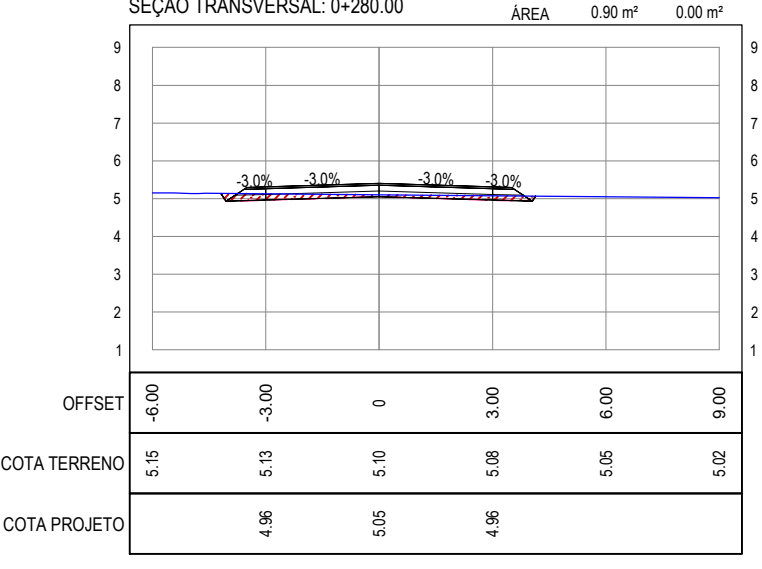
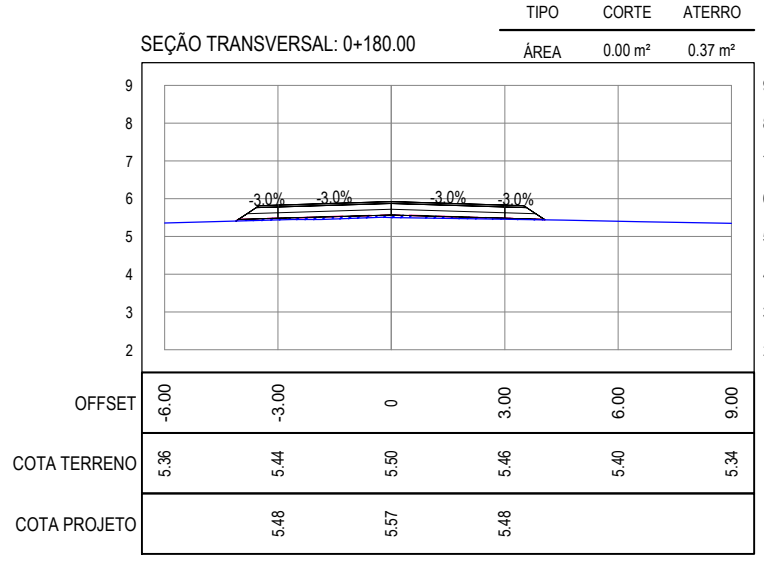
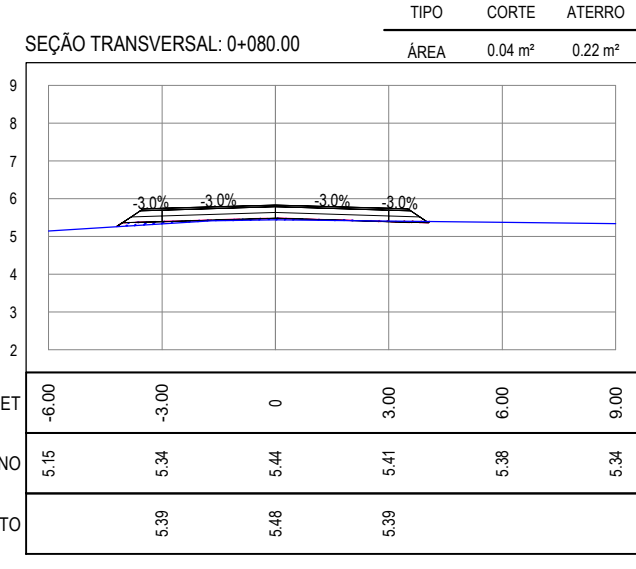
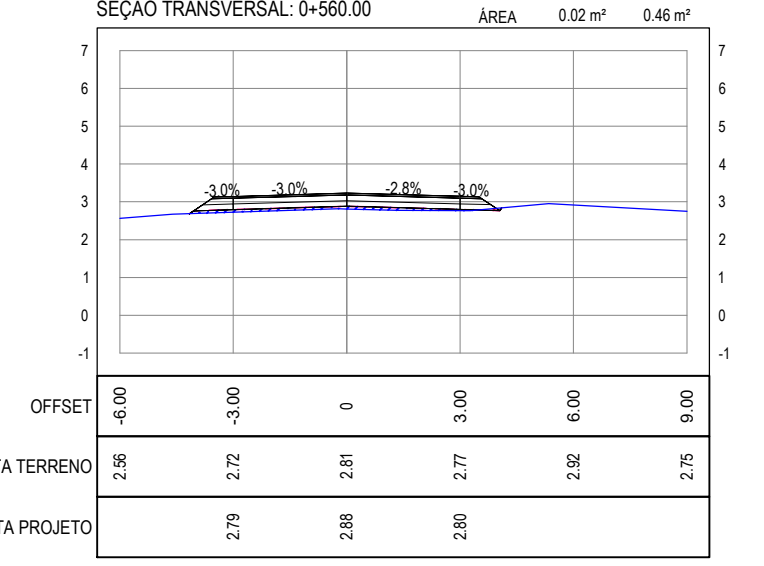
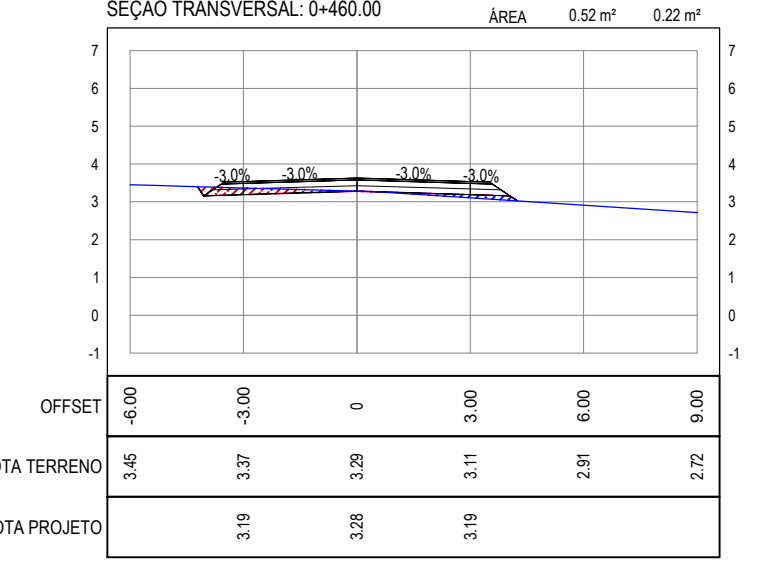
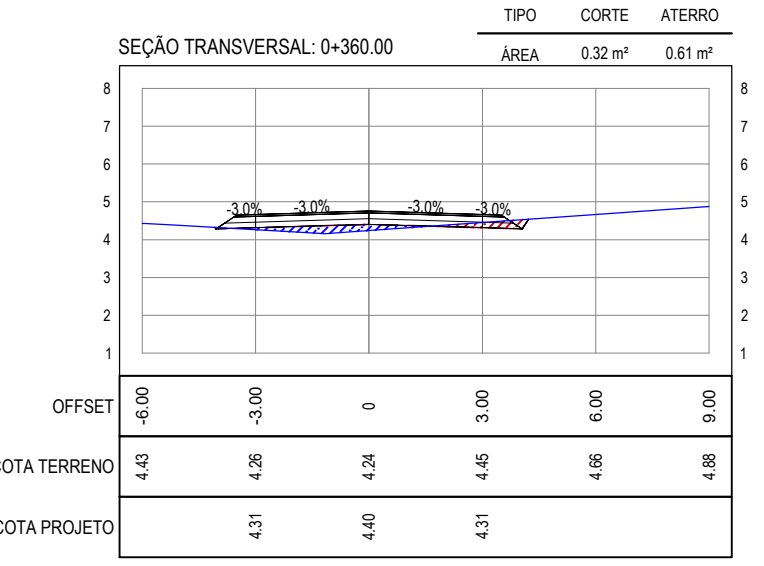
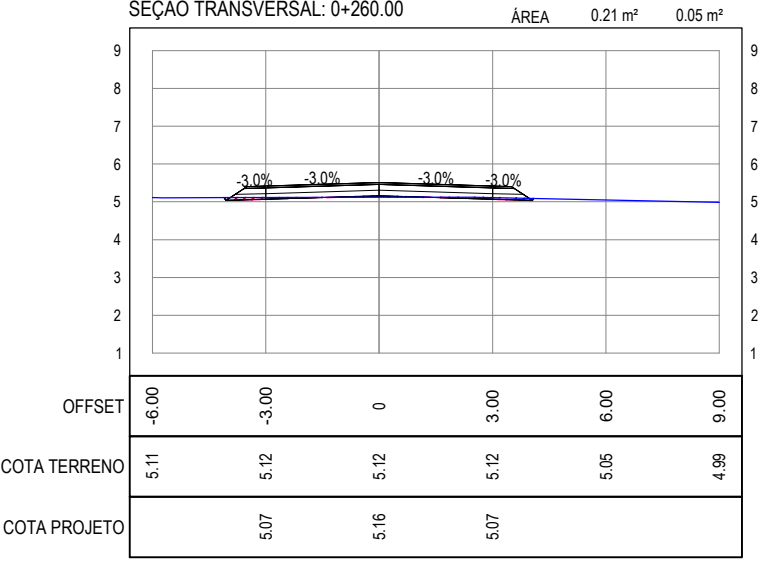
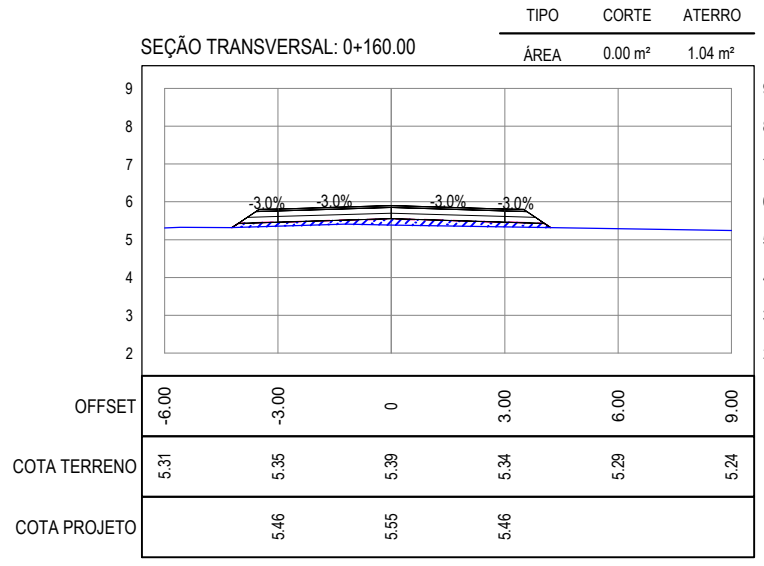
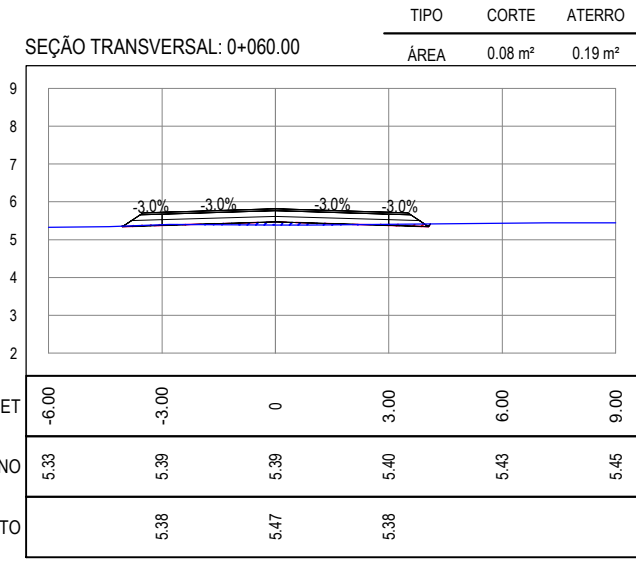
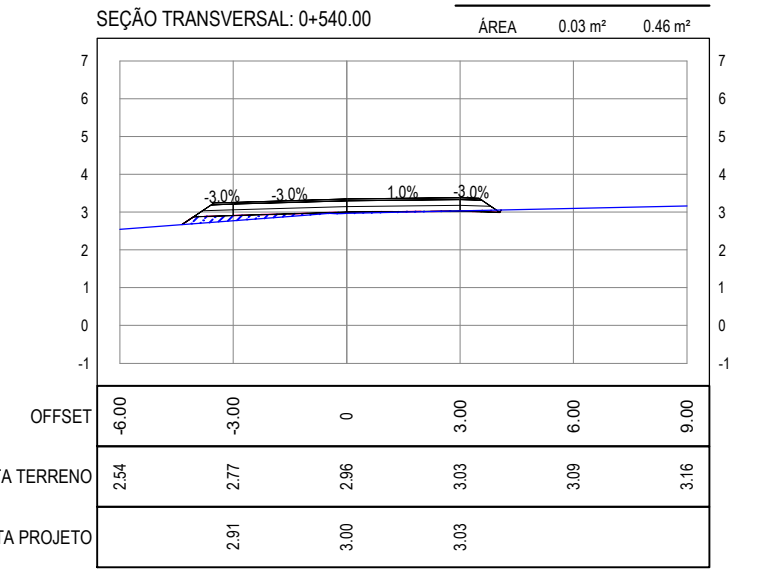
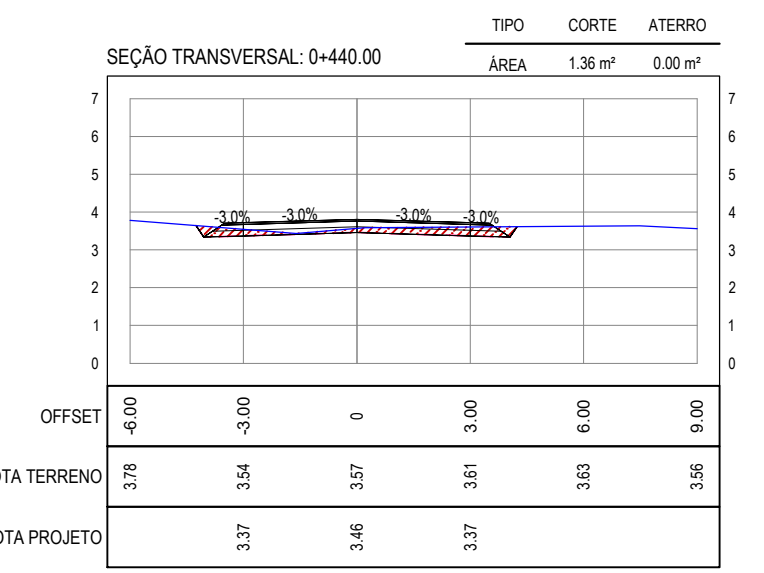
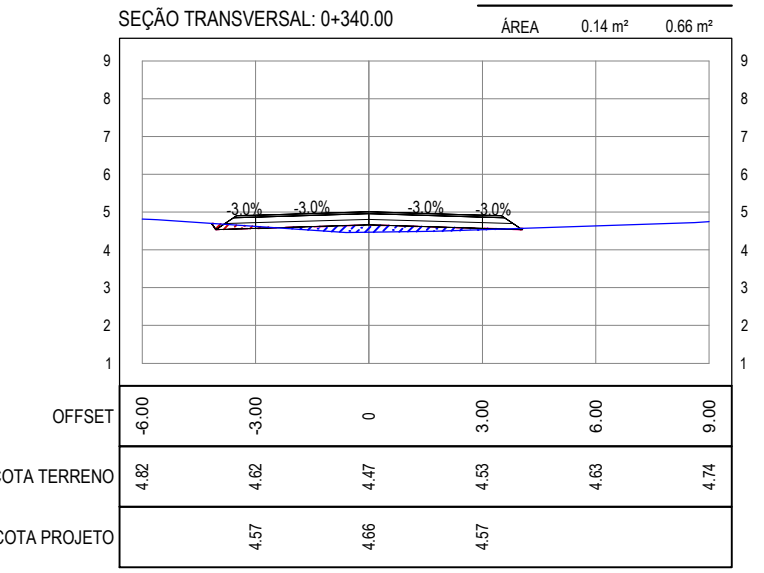
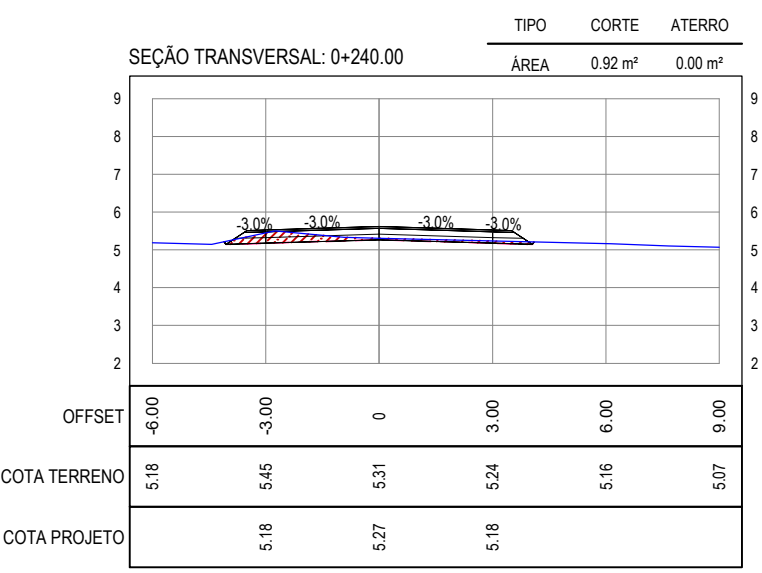
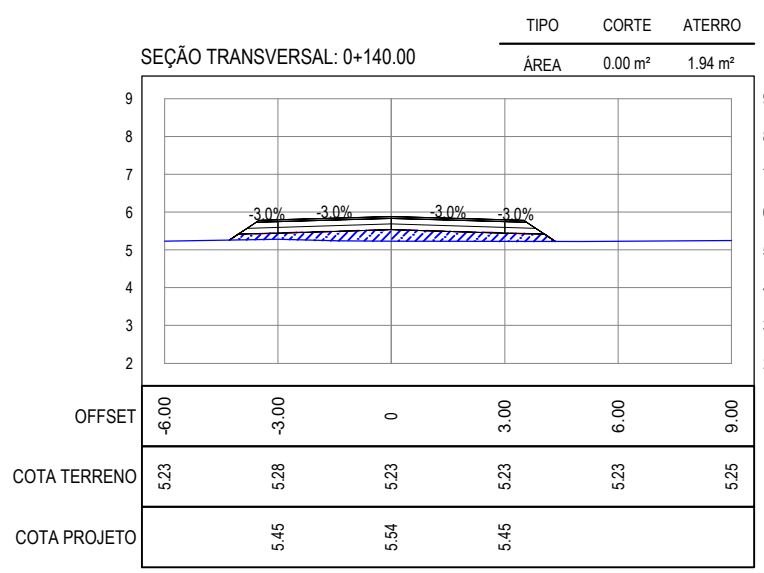
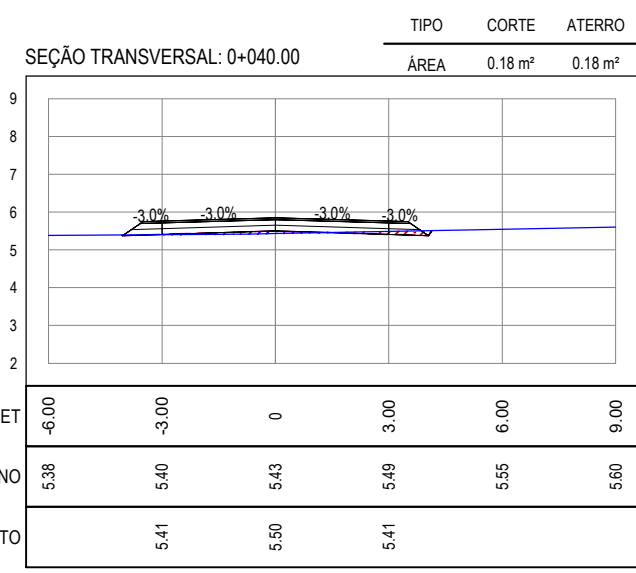
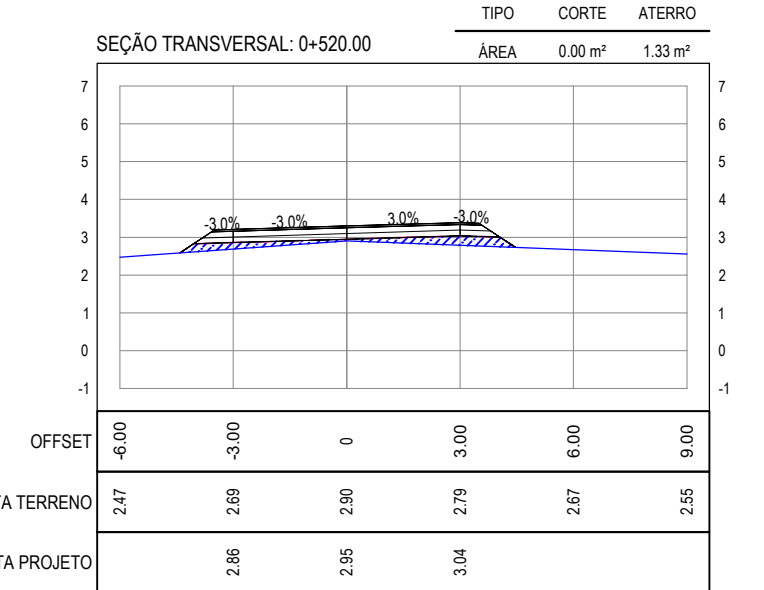
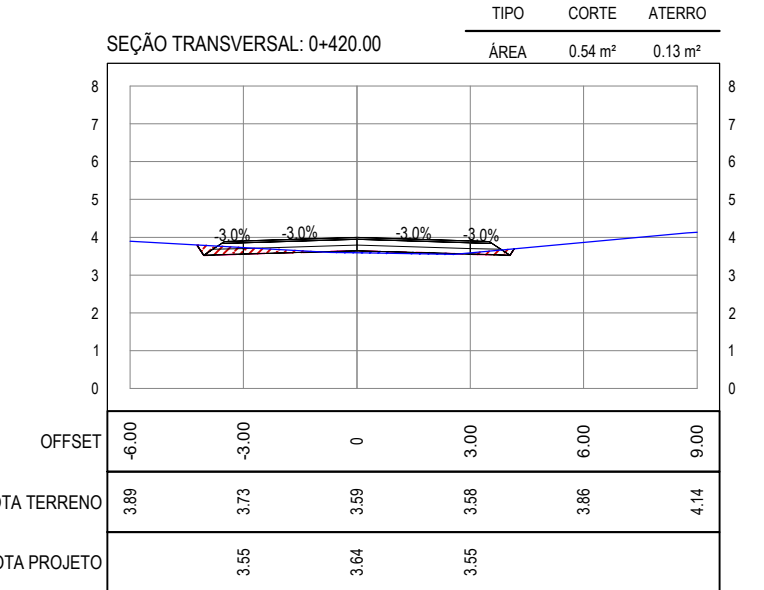
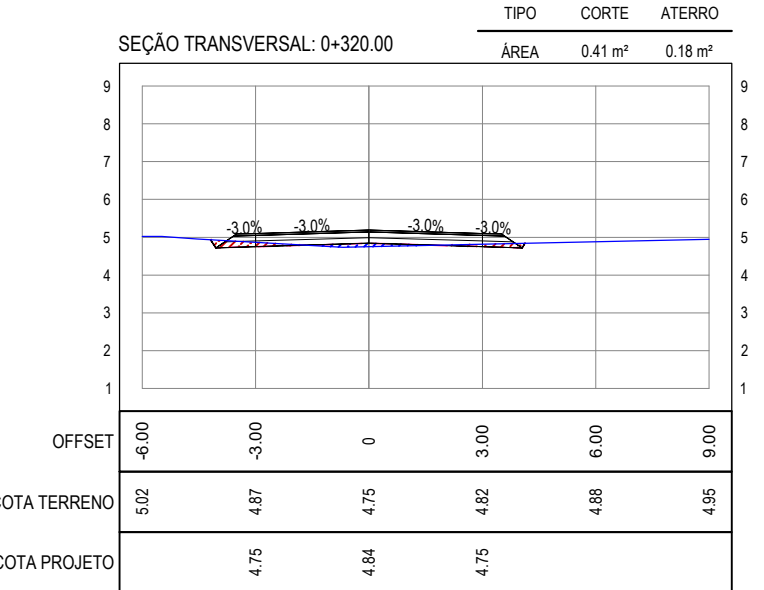
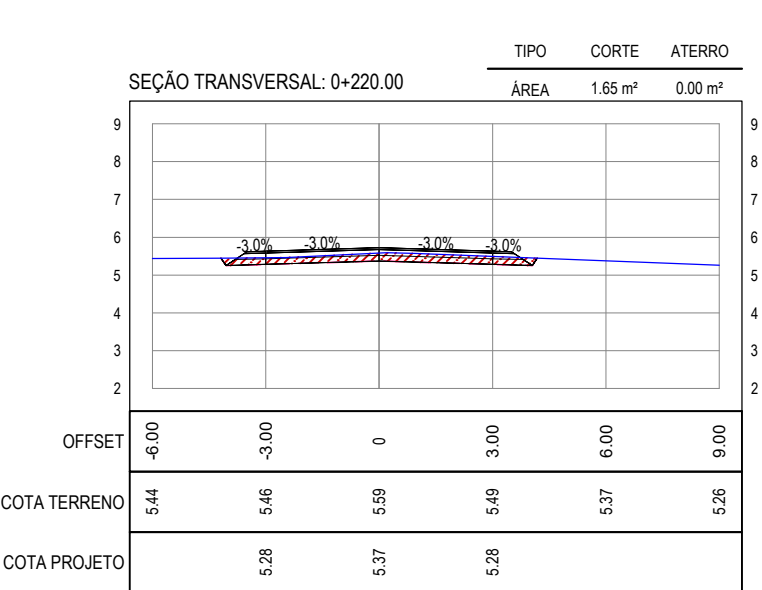
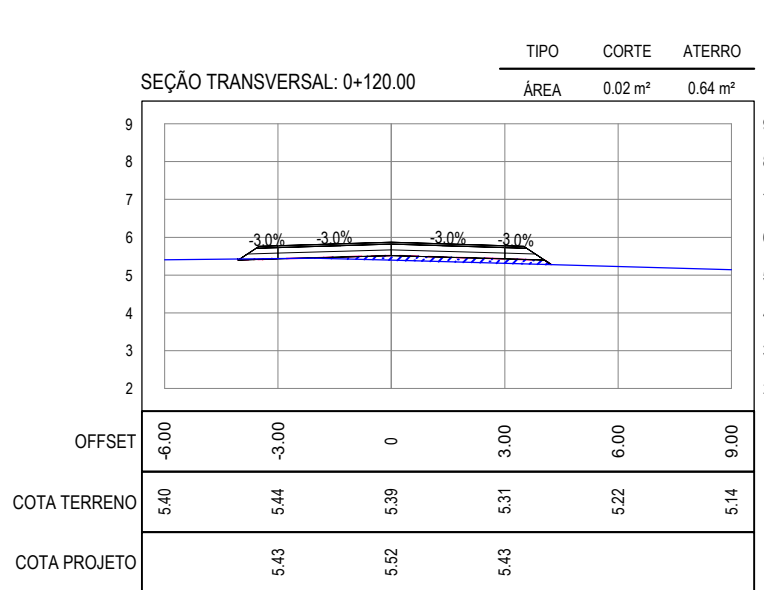
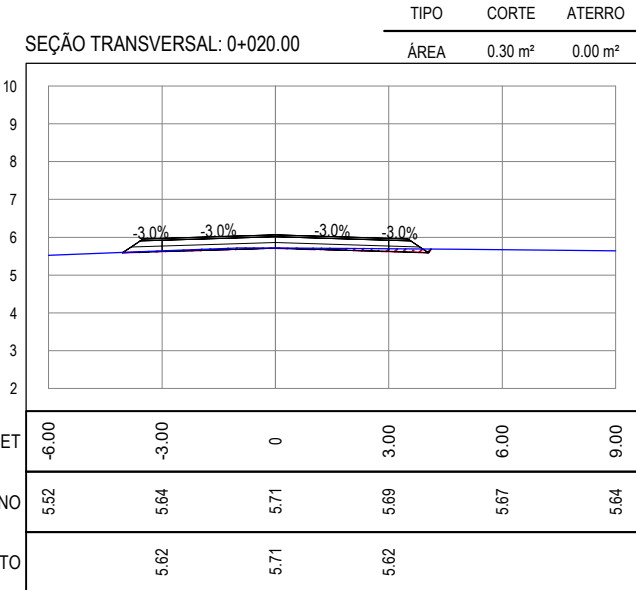
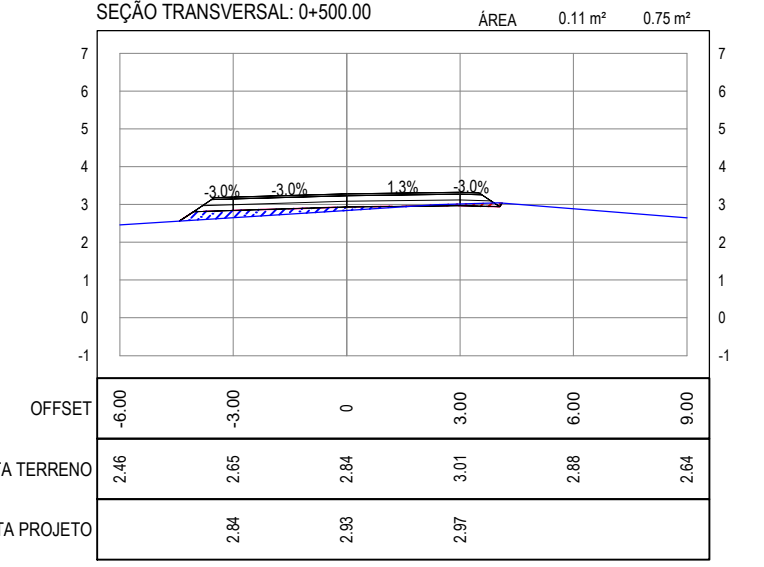
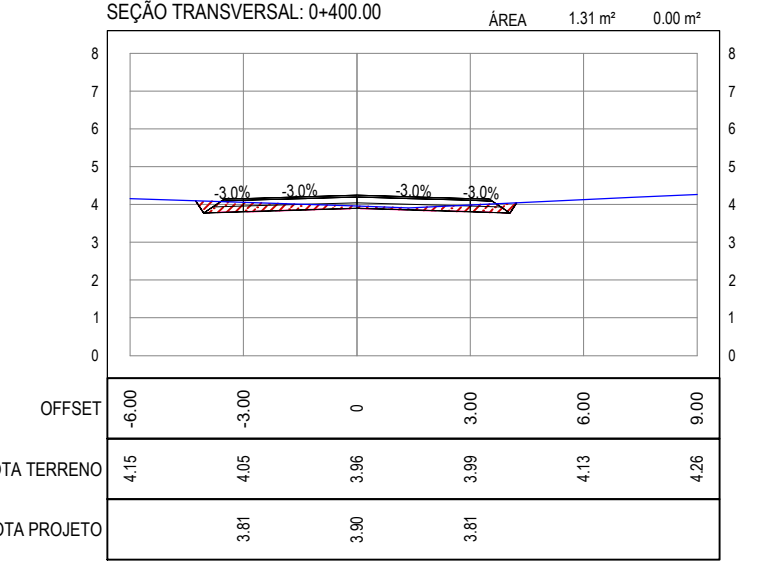
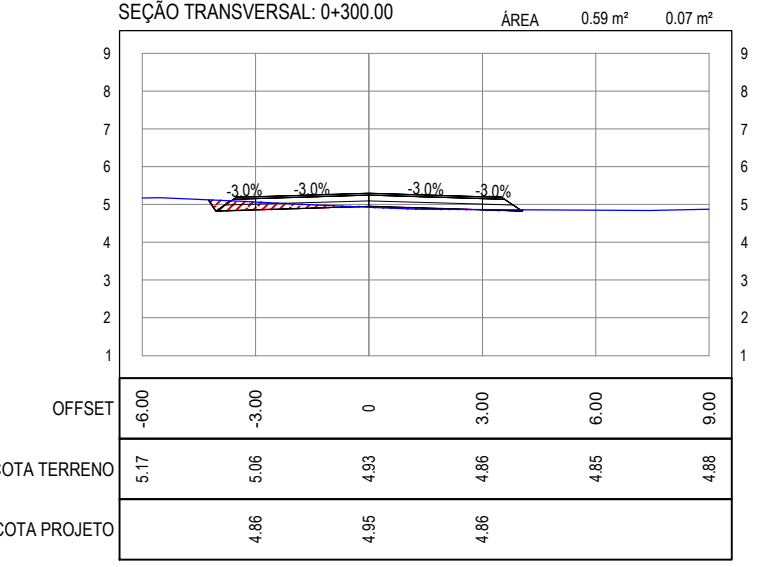
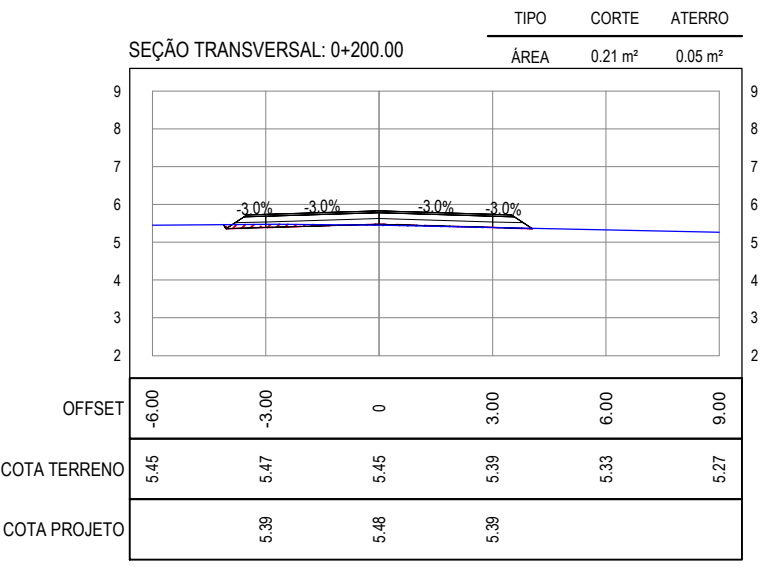
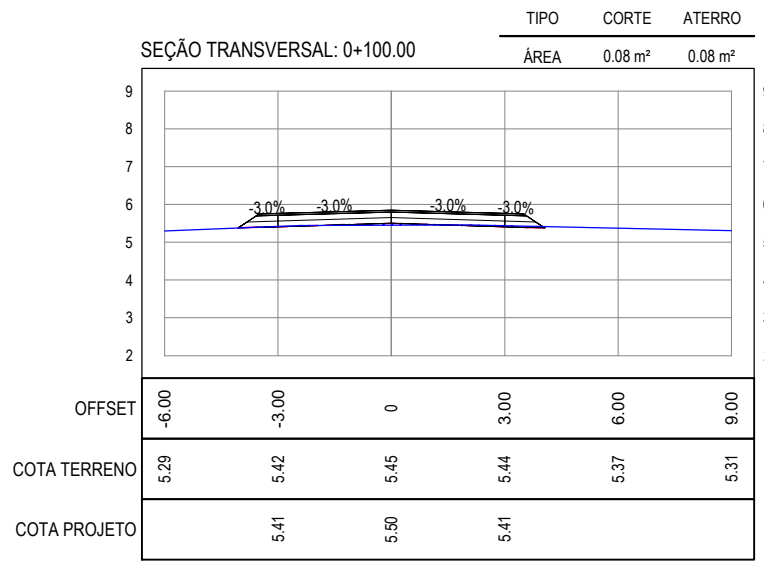
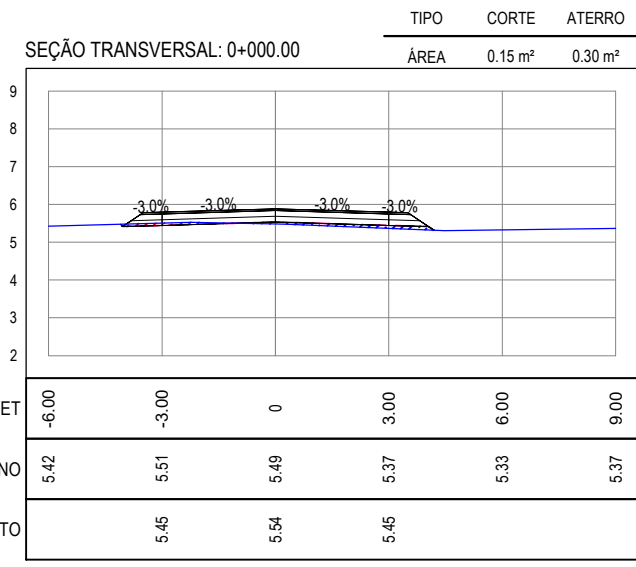


NOTAS
 * COTA DO EIXO REFERE-SE A COTA DE TERRAPLENAGEM

LEGENDA

 CORTE
 ATERRO



ASSINATURAS E APROVAÇÃO
 PROJETISTA: [Signature]
 PROPRIETÁRIO: [Signature]
 LEONARDO SILVEIRA LIMA
 ENGENHEIRO CIVIL - RNP: 091581987
 APROVAÇÃO: [Signature]

GEO PAC AV. PADRE ANTÔNIO TOMÁS, N° 240, SALAS 311/322
 BARRO ALBERTA FORTALEZA/CE
 FONE: (85) 3341-5147 FAX: (85) 3341-5147
 PROPRIETÁRIO: PREFEITURA MUNICIPAL DE ARACATI
 OBRA: PAVIMENTAÇÃO ASFÁLTICA NO MUNICÍPIO DE ARACATI
 PROJETO: PAVIMENTAÇÃO DO TRECHO 01 - VILA SÃO JOSÉ - ENTR. AR-030/AR-101 (ÁREA 1)
 COORDENADOR: PROJETO DE TERRAPLENAGEM
 IDENTIFICAÇÃO DOS DESENHOS: 01 - SEÇÕES TRANSVERSAIS 01