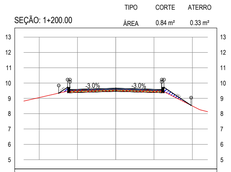

OFFSET	-3.73	-3.00	0.00	3.00	4.92
COTA TERRENO	9.34	9.50	9.55	9.49	8.55
COTA PROJETO	9.34	9.37	9.46	9.37	8.55

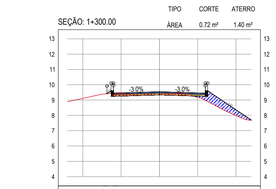

OFFSET	-3.42	-3.00	0	3.00	6.00
COTA TERRENO	9.42	9.46	9.39	8.99	7.67
COTA PROJETO	9.42	9.25	9.34	9.25	7.70

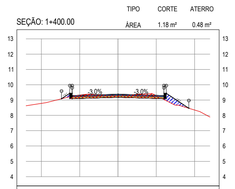

OFFSET	-3.69	-3.00	0	3.00	4.62
COTA TERRENO	9.08	9.26	9.30	9.04	8.46
COTA PROJETO	9.08	9.09	9.18	9.09	8.46

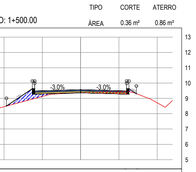

OFFSET	-4.85	-3.00	0.00	3.00	3.64
COTA TERRENO	8.50	9.00	9.37	9.48	9.31
COTA PROJETO	8.50	9.28	9.37	9.28	9.31

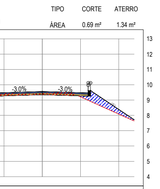

OFFSET	-3.76	-3.00	0.00	3.00	6.00
COTA TERRENO	9.21	9.26	9.44	8.99	7.64
COTA PROJETO	9.21	9.26	9.35	9.26	7.72

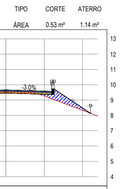

OFFSET	-3.97	-3.00	0	3.00	5.53
COTA TERRENO	9.18	9.41	9.54	9.08	8.13
COTA PROJETO	9.18	9.37	9.46	9.37	8.13

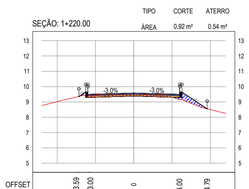

OFFSET	-3.59	-3.00	0	3.00	4.79
COTA TERRENO	9.35	9.46	9.51	9.16	8.55
COTA PROJETO	9.35	9.29	9.38	9.29	8.55

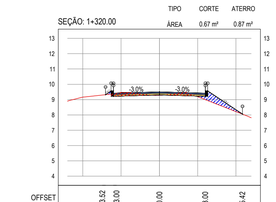

OFFSET	-3.52	-3.00	0.00	3.00	5.42
COTA TERRENO	9.32	9.38	9.28	9.00	8.05
COTA PROJETO	9.32	9.22	9.31	9.22	8.05

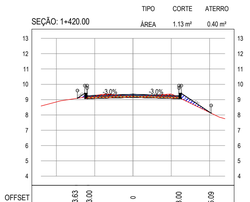

OFFSET	-3.63	-3.00	0	3.00	5.09
COTA TERRENO	9.09	9.19	9.25	9.13	8.12
COTA PROJETO	9.09	9.06	9.15	9.06	8.12

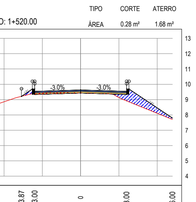

OFFSET	-3.87	-3.00	0	3.00	6.00
COTA TERRENO	9.21	9.43	9.44	8.92	7.71
COTA PROJETO	9.21	9.34	9.43	9.34	7.75

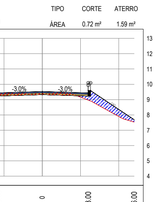

OFFSET	-3.88	-3.00	0	3.00	6.00
COTA TERRENO	9.24	9.37	9.41	8.97	7.53
COTA PROJETO	9.24	9.24	9.33	9.24	7.69

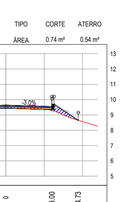

OFFSET	-3.99	-3.00	0	3.00	4.75
COTA TERRENO	9.14	9.40	9.51	9.29	8.65
COTA PROJETO	9.14	9.35	9.44	9.35	8.65

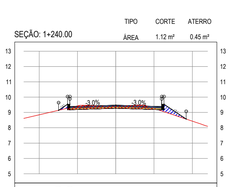

OFFSET	-3.74	-3.00	0	3.00	4.60
COTA TERRENO	9.14	9.31	9.42	9.10	8.57
COTA PROJETO	9.14	9.18	9.27	9.18	8.57

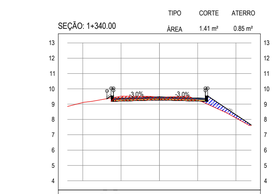

OFFSET	-3.42	-3.00	0.00	3.00	6.00
COTA TERRENO	9.36	9.43	9.46	9.07	7.59
COTA PROJETO	9.36	9.18	9.27	9.18	7.64

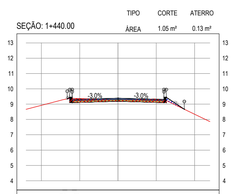

OFFSET	-3.32	-3.00	0.00	3.00	4.33
COTA TERRENO	9.34	9.38	9.26	9.26	8.67
COTA PROJETO	9.34	9.10	9.19	9.10	8.67

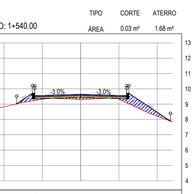

OFFSET	-4.17	-3.00	0	3.00	5.86
COTA TERRENO	9.02	9.24	9.31	9.09	7.90
COTA PROJETO	9.02	9.35	9.44	9.35	7.90

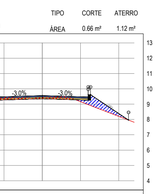

OFFSET	-3.72	-3.00	0.00	3.00	5.63
COTA TERRENO	9.24	9.26	9.44	8.97	7.96
COTA PROJETO	9.24	9.26	9.35	9.26	7.96



OFFSET	-3.77	-3.00	0	3.00	5.69
COTA TERRENO	9.26	9.46	9.52	9.20	7.97
COTA PROJETO	9.26	9.32	9.41	9.32	7.97

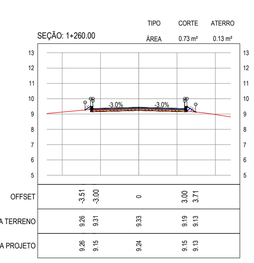

OFFSET	-3.51	-3.00	0	3.00	3.71
COTA TERRENO	9.26	9.31	9.33	9.19	9.13
COTA PROJETO	9.26	9.15	9.24	9.15	9.13

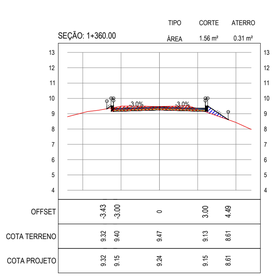

OFFSET	-3.43	-3.00	0	3.00	4.49
COTA TERRENO	9.32	9.40	9.47	9.13	8.61
COTA PROJETO	9.32	9.15	9.24	9.15	8.61

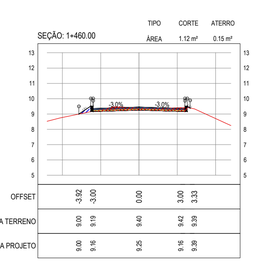

OFFSET	-3.92	-3.00	0.00	3.00	3.33
COTA TERRENO	9.00	9.19	9.40	9.42	9.39
COTA PROJETO	9.00	9.16	9.25	9.16	9.39

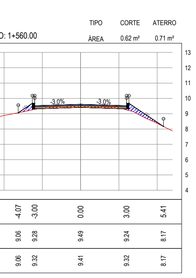

OFFSET	-4.07	-3.00	0.00	3.00	5.41
COTA TERRENO	9.06	9.28	9.49	9.24	8.17
COTA PROJETO	9.06	9.32	9.41	9.32	8.17

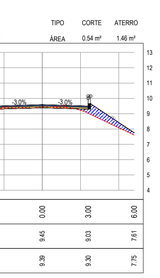

OFFSET	-3.80	-3.00	0.00	3.00	6.00
COTA TERRENO	9.23	9.38	9.45	9.03	7.51
COTA PROJETO	9.23	9.30	9.39	9.30	7.75

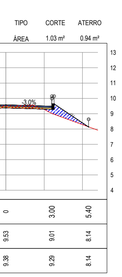

OFFSET	-3.64	-3.00	0	3.00	5.40
COTA TERRENO	9.31	9.41	9.53	9.01	8.14
COTA PROJETO	9.31	9.29	9.38	9.29	8.14

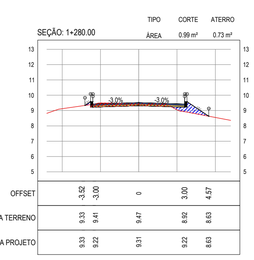

OFFSET	-3.52	-3.00	0	3.00	4.57
COTA TERRENO	9.33	9.41	9.47	8.92	8.63
COTA PROJETO	9.33	9.22	9.31	9.22	8.63

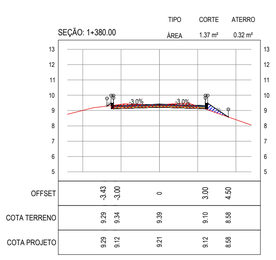

OFFSET	-3.43	-3.00	0	3.00	4.50
COTA TERRENO	9.29	9.34	9.39	9.10	8.58
COTA PROJETO	9.29	9.12	9.21	9.12	8.58

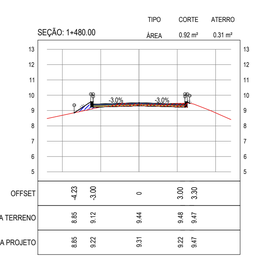

OFFSET	-4.23	-3.00	0	3.00	3.30
COTA TERRENO	8.85	9.12	9.44	8.48	9.47
COTA PROJETO	8.85	9.22	9.31	9.22	9.47

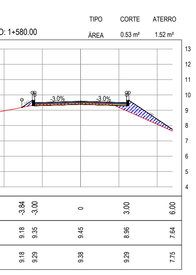

OFFSET	-3.84	-3.00	0	3.00	6.00
COTA TERRENO	9.18	9.35	9.45	8.96	7.64
COTA PROJETO	9.18	9.29	9.38	9.29	7.75

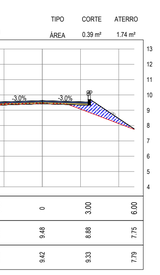

OFFSET	-3.83	-3.00	0	3.00	6.00
COTA TERRENO	9.24	9.41	9.48	8.88	7.75
COTA PROJETO	9.24	9.33	9.42	9.33	7.79



OFFSET	-3.66	-3.00	0	3.00	5.83
COTA TERRENO	9.27	9.43	9.52	9.14	7.82
COTA PROJETO	9.27	9.26	9.35	9.26	7.82

01 SEÇÕES TRANSVERSAIS
ESCALA: 1/200

ASSINATURAS E APROVAÇÃO

PROJETISTA:

PROPRIETÁRIO:

APROVAÇÃO:

PROPRIETÁRIO:
PREFEITURA MUNICIPAL DE ARACATI

OBRA:
PAVIMENTAÇÃO NO MUNICÍPIO DE ARACATI

PROJETO:
PAVIMENTAÇÃO ASFÁLTICA NA ESTRADA DO DIQUE

CONTEÚDO:
PROJETO DE TERRAPLENAGEM - SEÇÕES TRANSVERSAIS

IDENTIFICAÇÃO DOS DESENHOS:
01. SEÇÕES TRANSVERSAIS

LOCAL:	DATA:	PRANCHA:
ARACATI/CE	MARÇO/2021	12/22
DESENHO:	ESCALA:	CONTROLE:
-	INDICADA	ARCT 2018.45