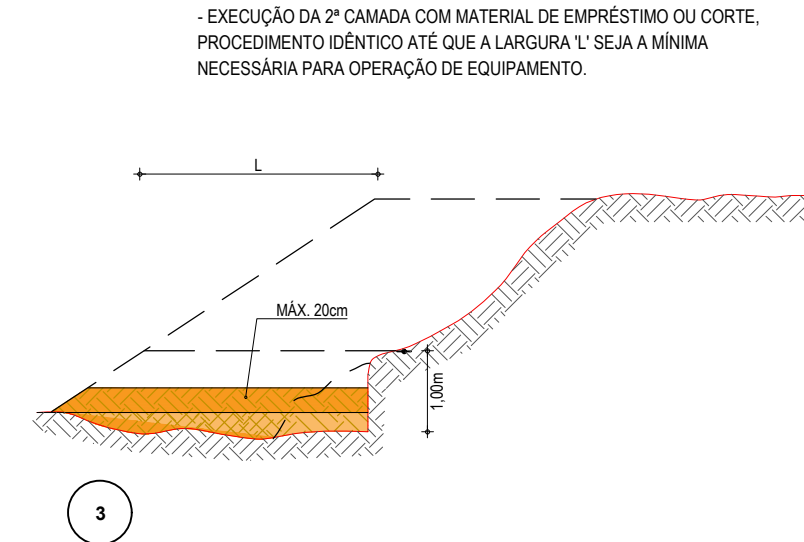
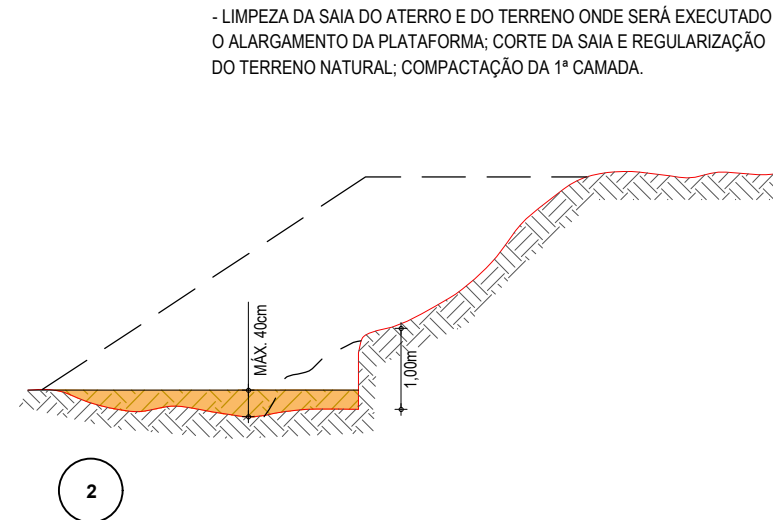
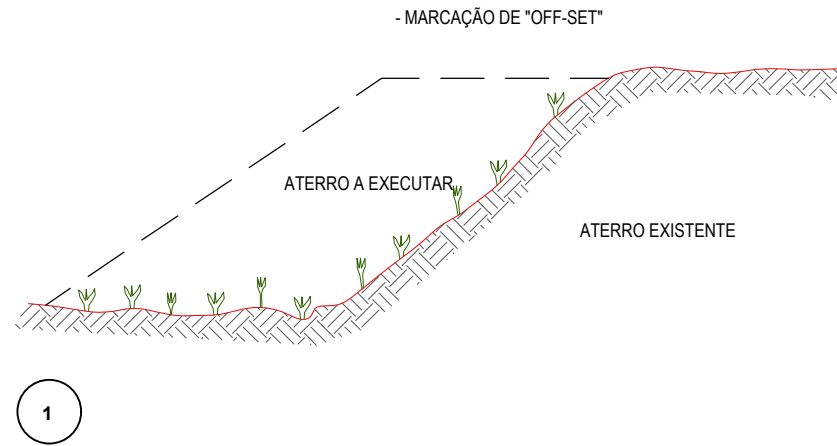
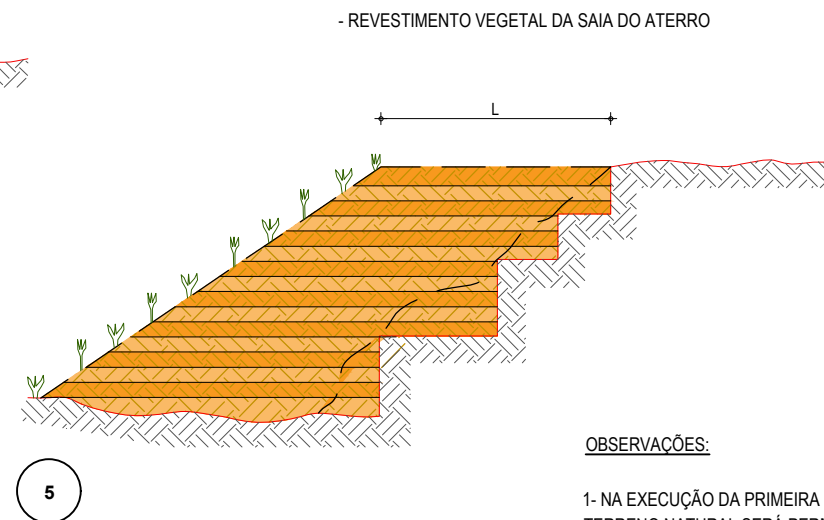
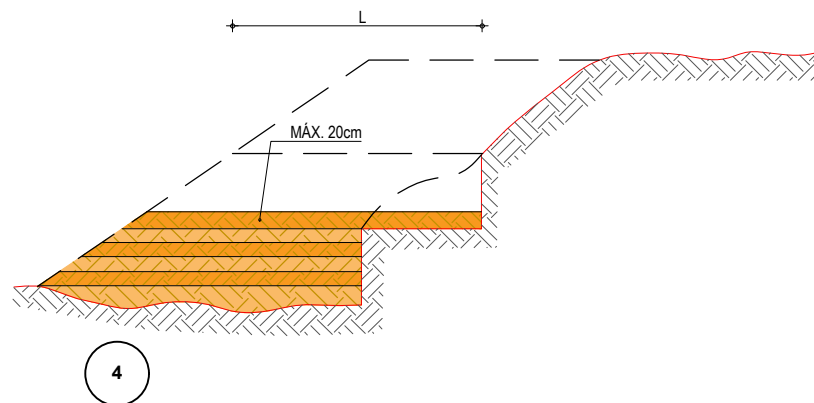


RECOMPOSIÇÃO E ALARGAMENTO DA PLATAFORMA



- EXECUÇÃO DE NOVO CORTE NO ATERRO EXISTENTE; PROCEDIMENTO IDÊNTICO ATÉ QUE A LARGURA 'L' ATINJA O MÍNIMO PARA O TRABALHO DO EQUIPAMENTO; PROSSEGUIMENTO ATÉ ATINGIR AS COTAS DA PLATAFORMA (NOTA DE SERVIÇO)



OBSERVAÇÕES:

- 1- NA EXECUÇÃO DA PRIMEIRA CAMADA DE REGULARIZAÇÃO SOBRE O TERRENO NATURAL SERÁ PERMITIDA UMA ALTURA MÁXIMA DE 40cm, APÓS COMPACTAÇÃO.
- 2- CADA CAMADA SERÁ COMPACTADA.
- 3- O MATERIAL PROVENIENTE DE CADA CORTE DEVERÁ SER UTILIZADO NAS CAMADAS A COMPACTAR.
- 4- SOMENTE APÓS A COMPACTAÇÃO DE TODAS AS CAMADAS DE UM DEGRAU É QUE SERÁ EXECUTADO UM NOVO CORTE.
- 5- ESTE PROCESSO DEVERÁ TAMBÉM SER UTILIZADO NO REPARO MECANIZADO DE TALUDES ERODIDOS OU AFETADOS POR ESCOREGAMENTO.
- 6- O VALOR DE 'L' CONSIDERADO NO CÁLCULO DOS VOLUMES FOI 3,50m.

ASSINATURAS E APROVAÇÃO

PROJETISTA:	PROPRIETÁRIO:
LEONARDO SILVEIRA LIMA ENGENHEIRO CIVIL - RNP: 0601581067	

APROVAÇÃO

GEO PAC AV. PADRE ANTÔNIO TOMÁS, N.º 2420, SALAS 301/302
BAIRRO ALDEOTA | FORTALEZA/CE
FONE: (85) 3241-3147 | EMAIL: GEOPAC@GEOPAC.COM.BR

PROPRIETÁRIO:
PREFEITURA MUNICIPAL DE ARACATI

OBRA:
PAVIMENTAÇÃO ASFÁLTICA NO MUNICÍPIO DE ARACATI

PROJETO:
PAVIMENTAÇÃO DO TRECHO LAGOA DO MATO - FONTAINHA

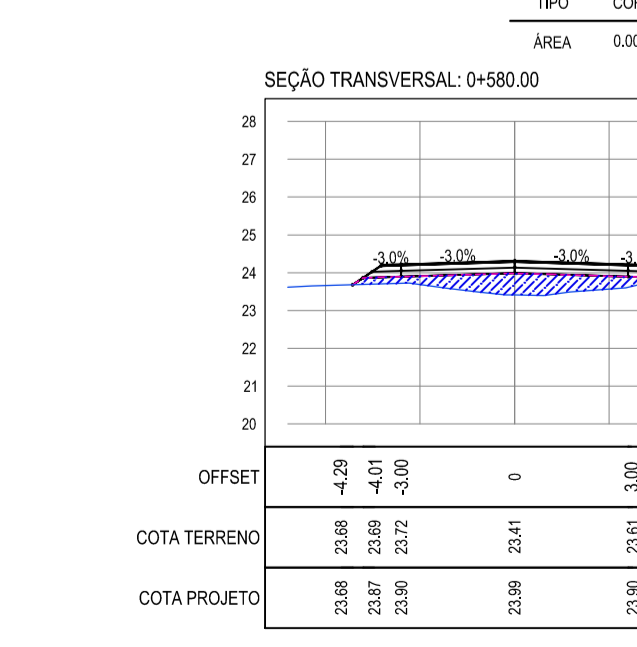
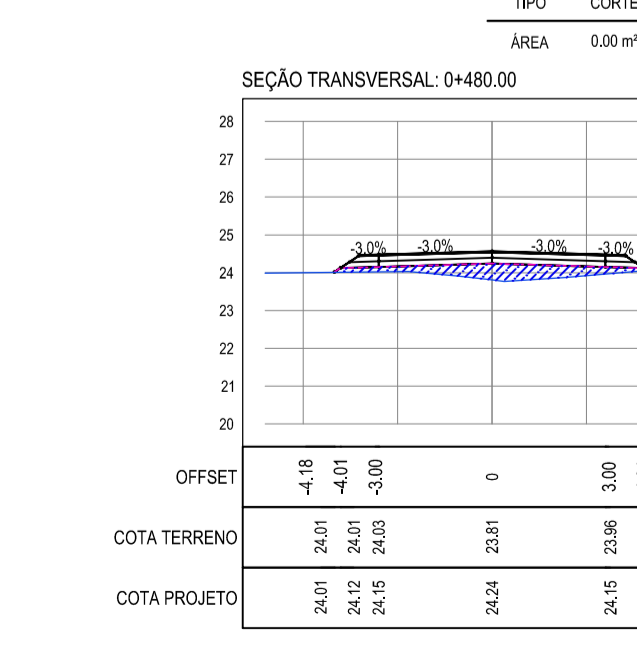
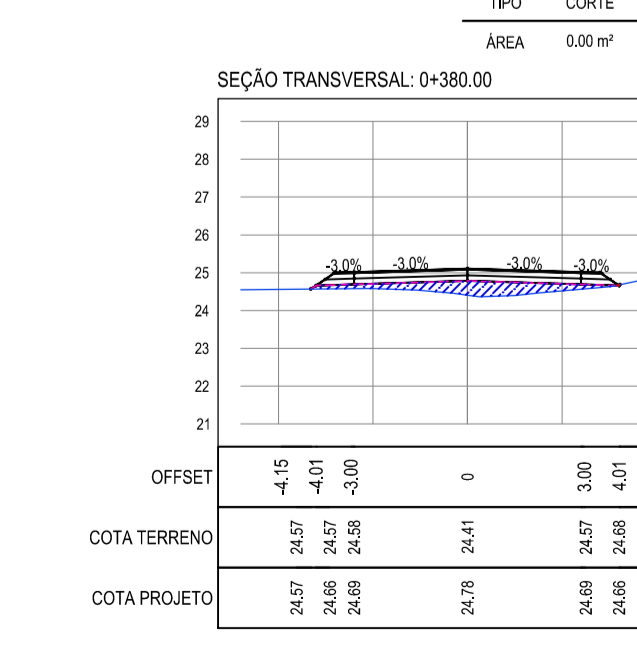
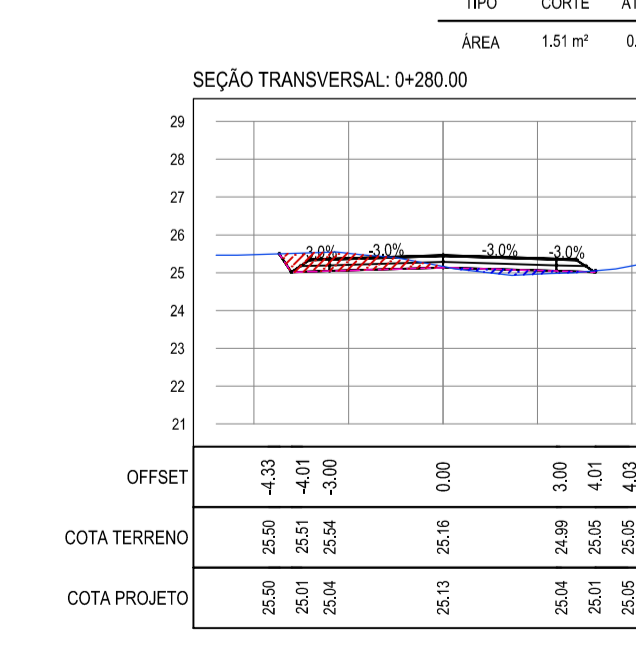
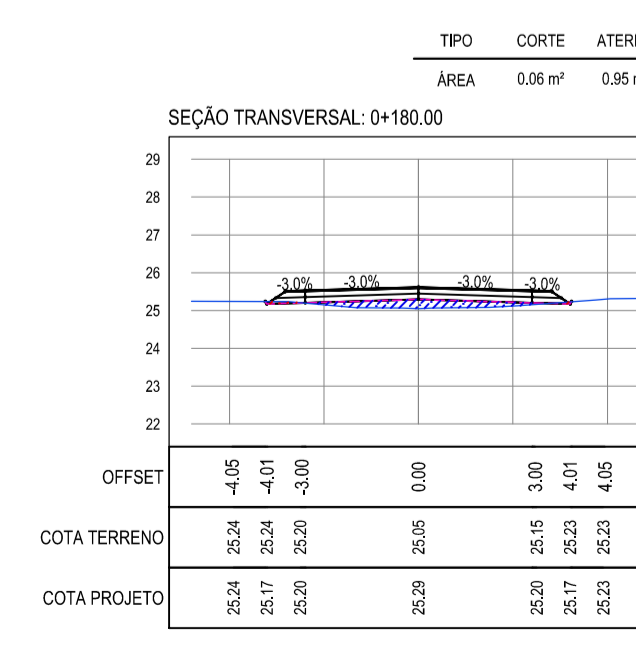
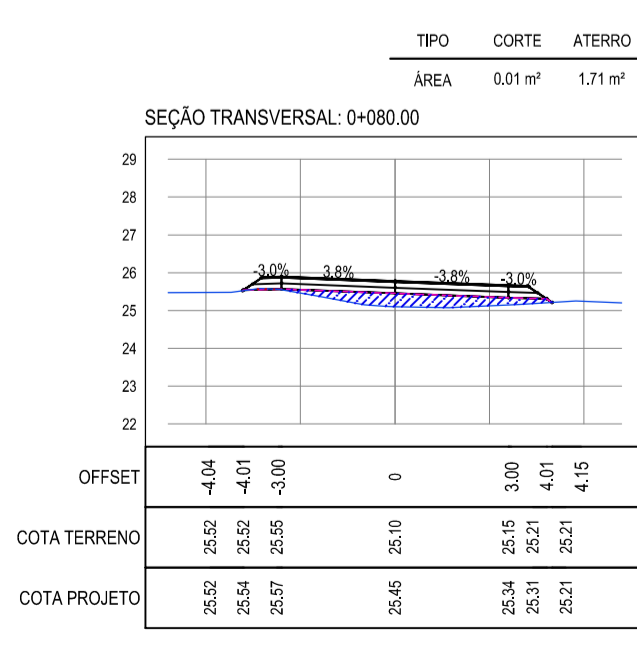
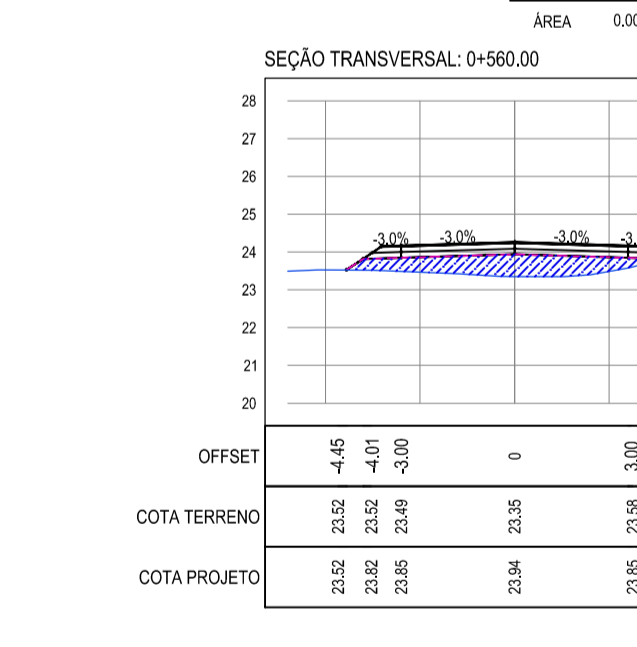
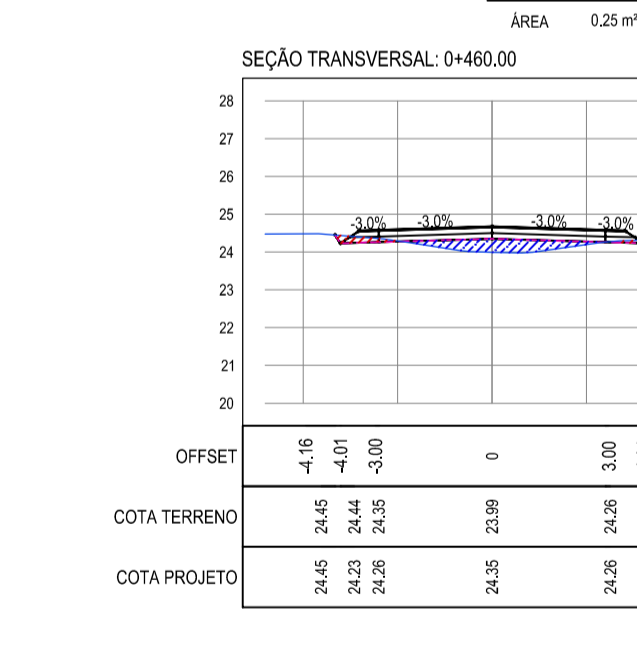
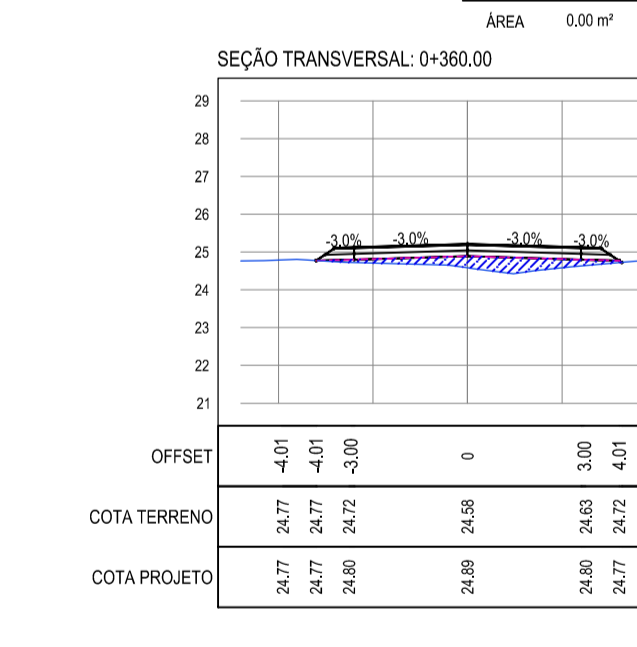
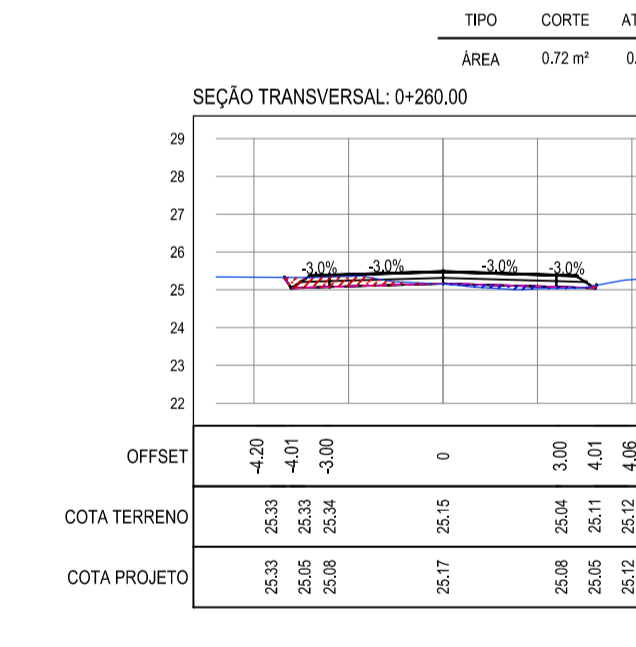
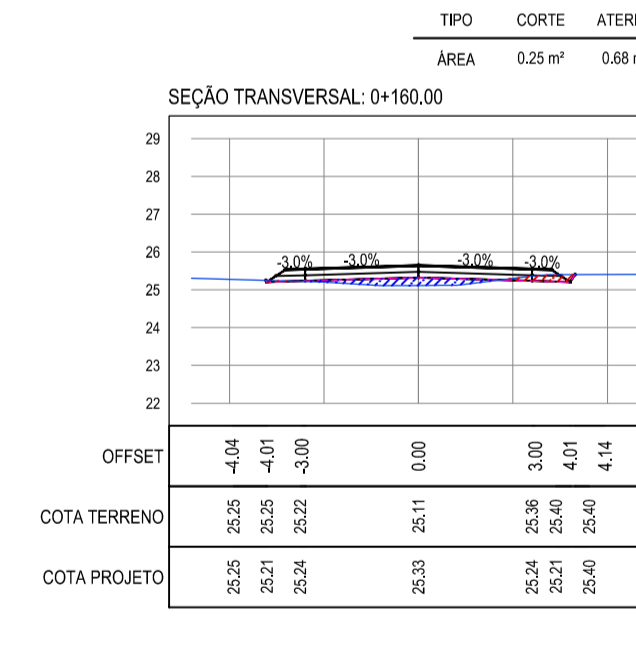
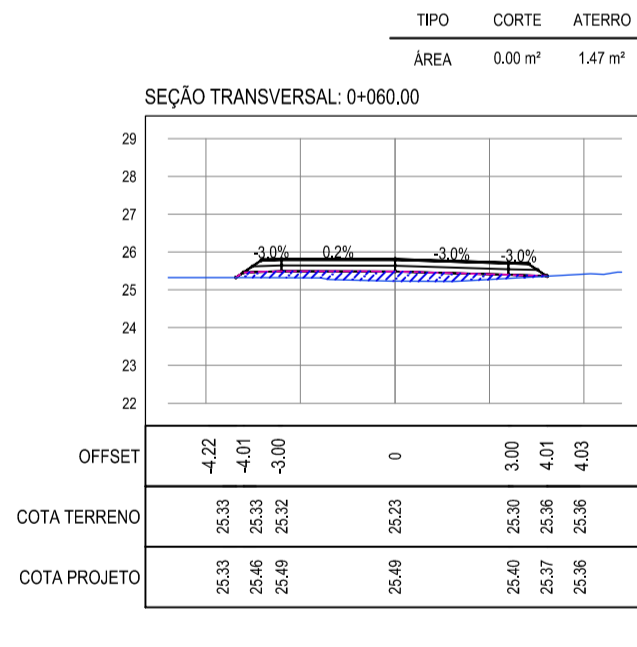
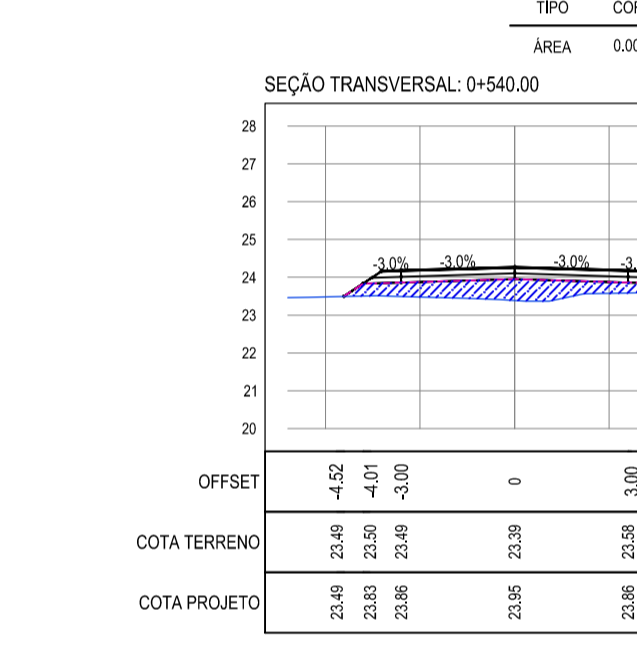
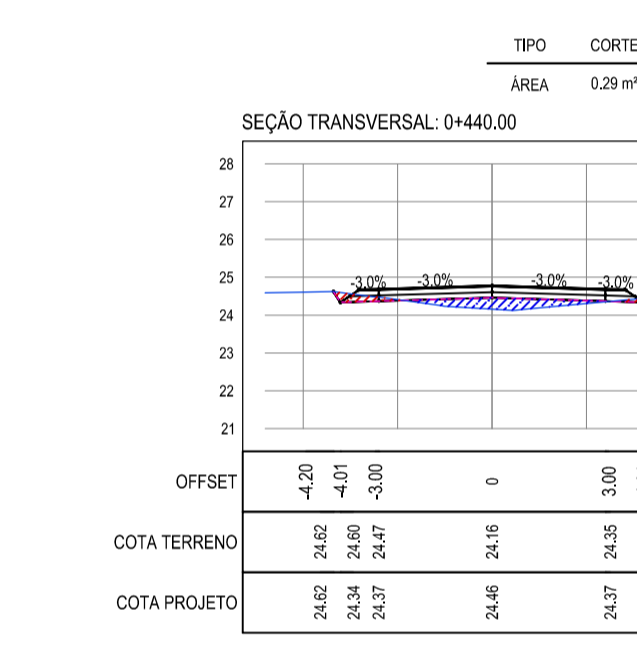
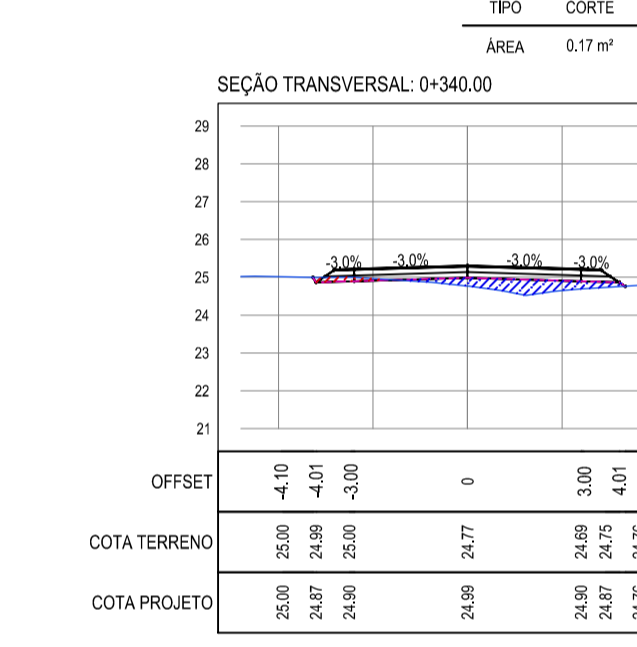
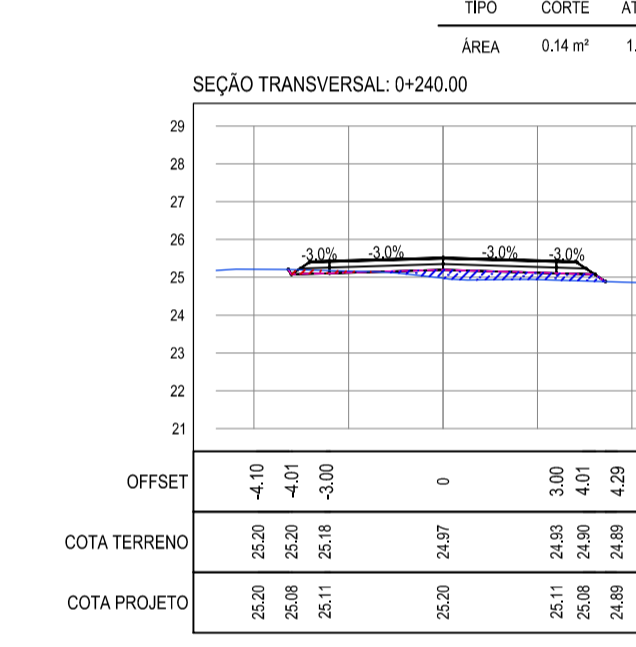
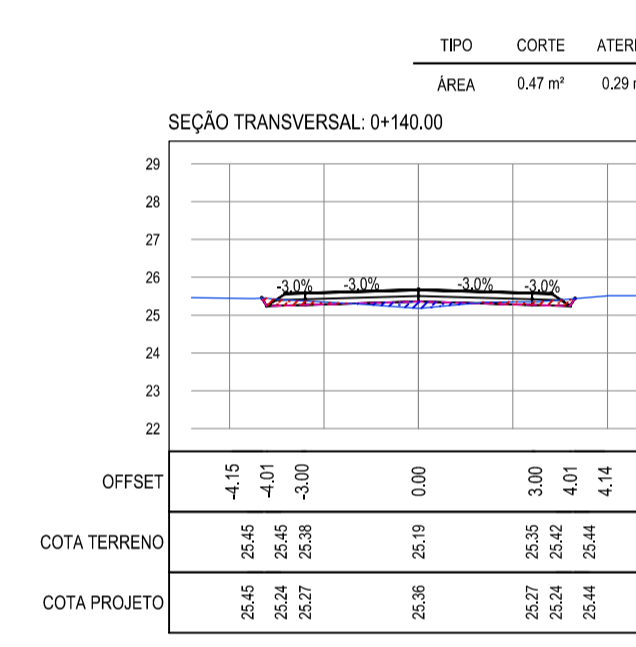
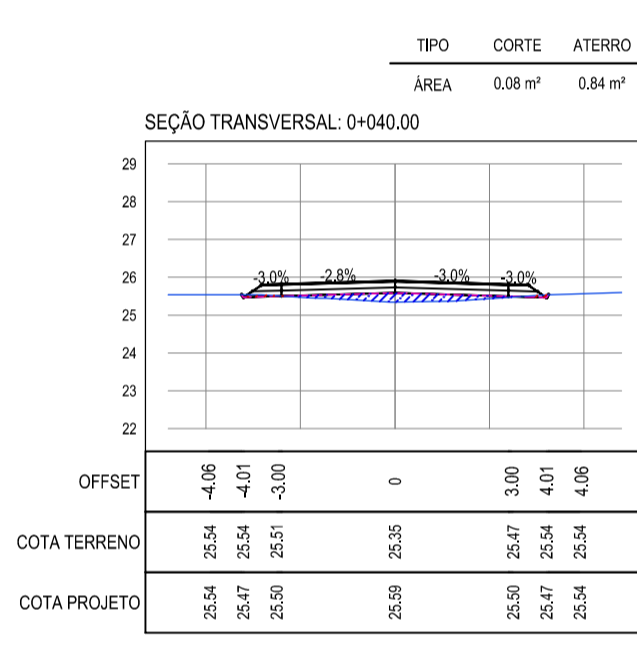
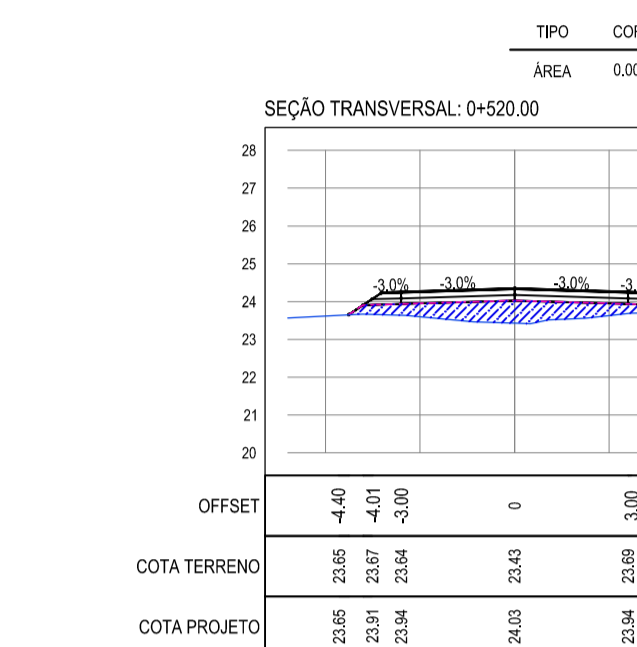
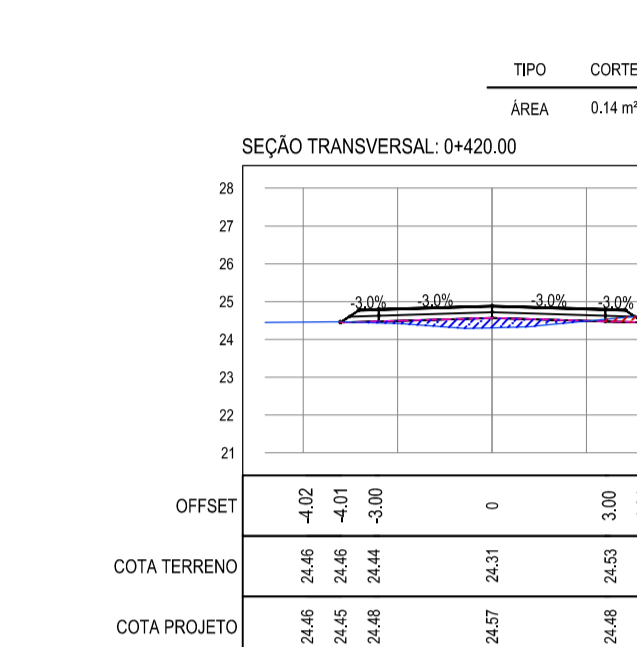
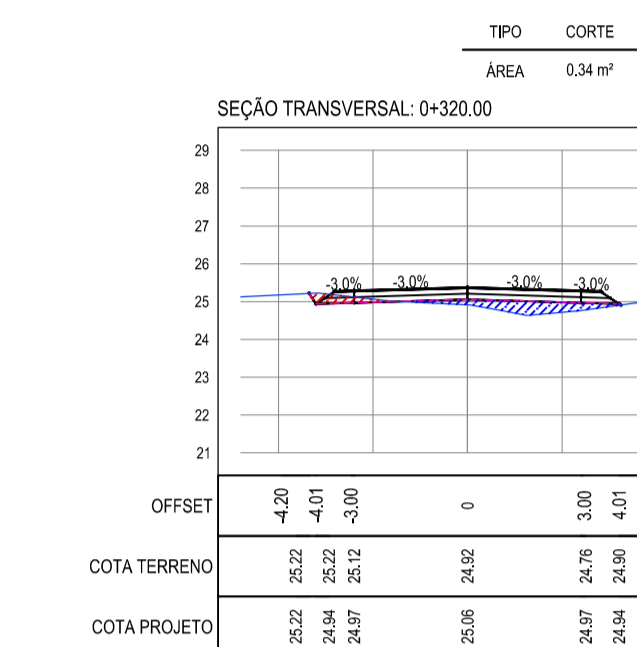
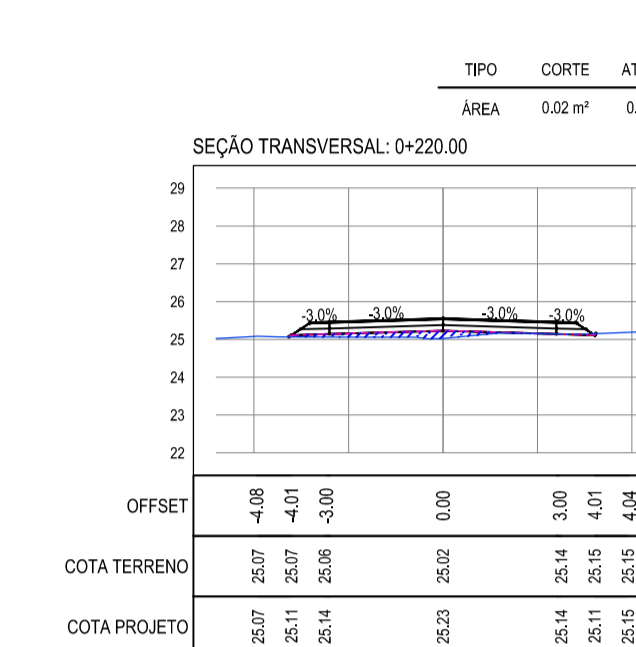
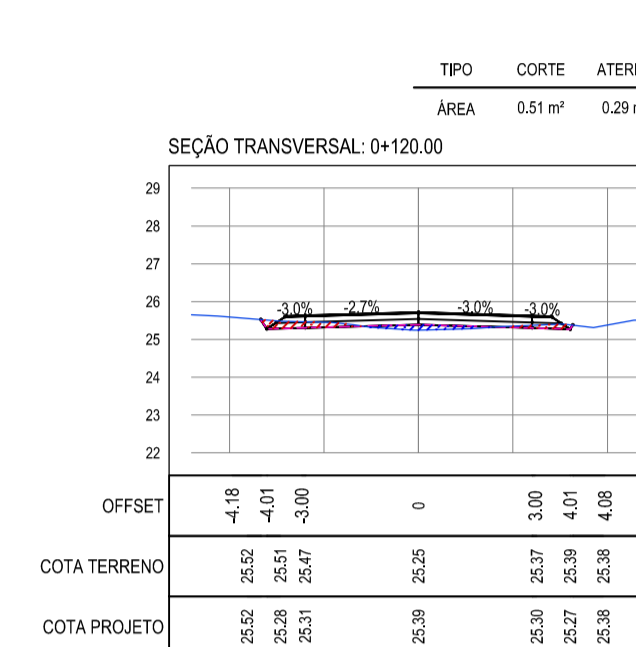
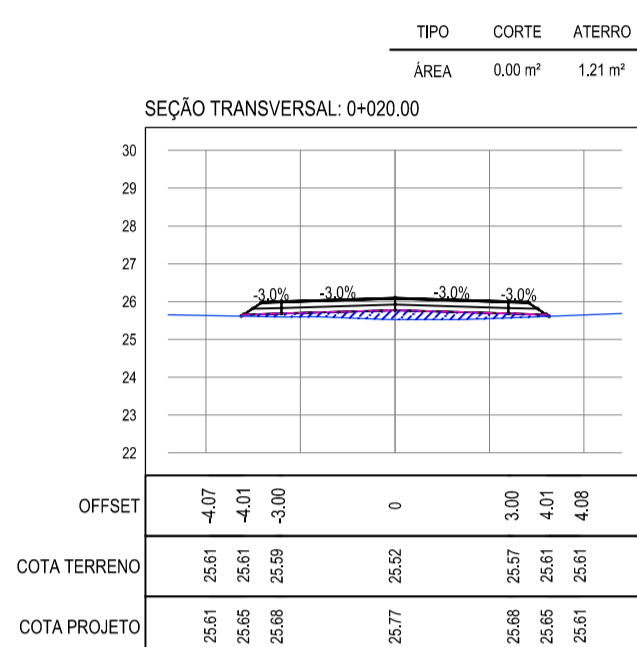
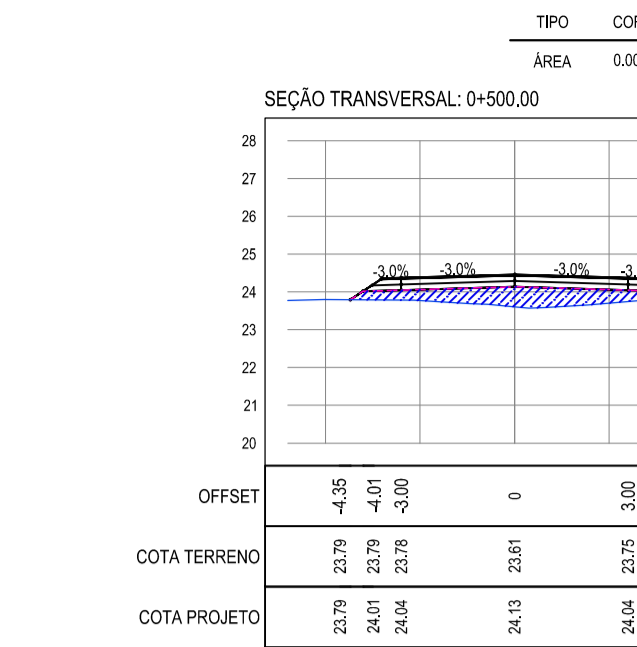
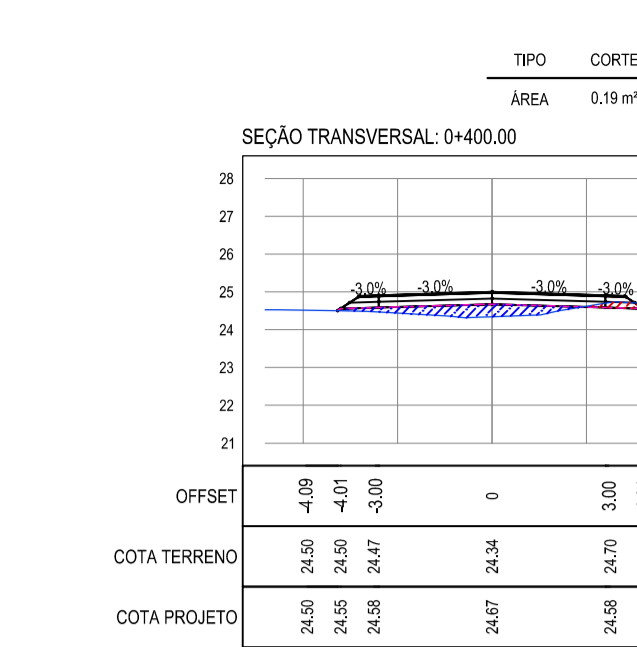
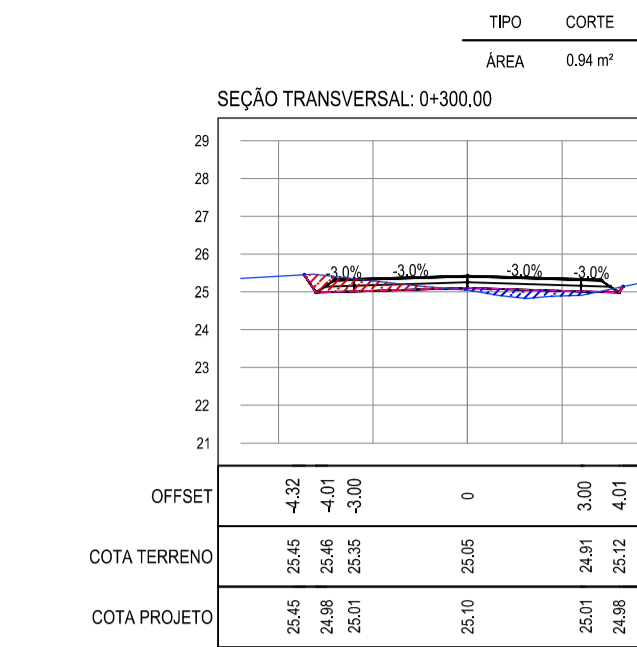
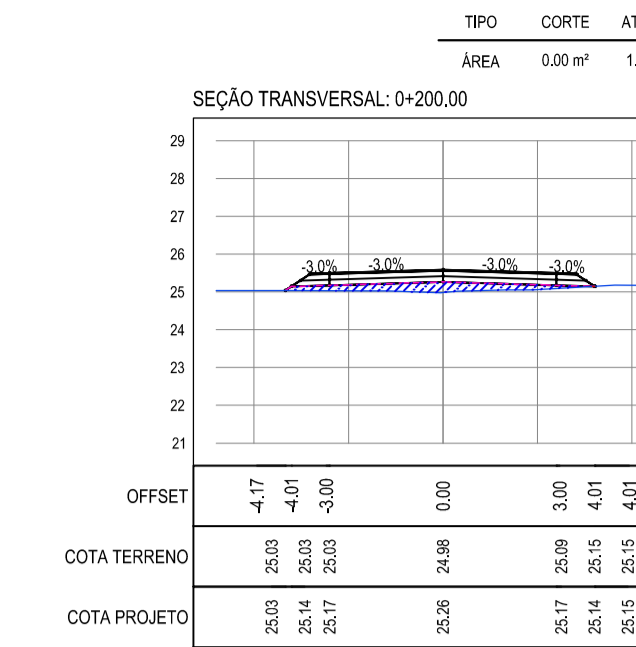
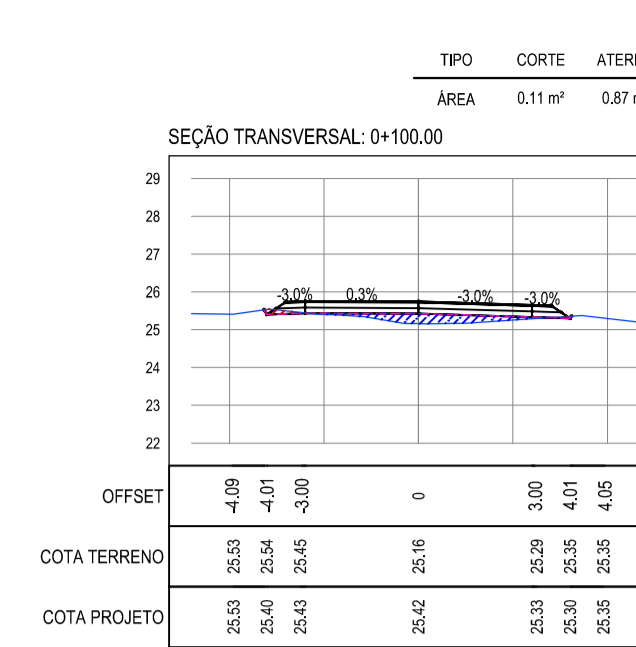
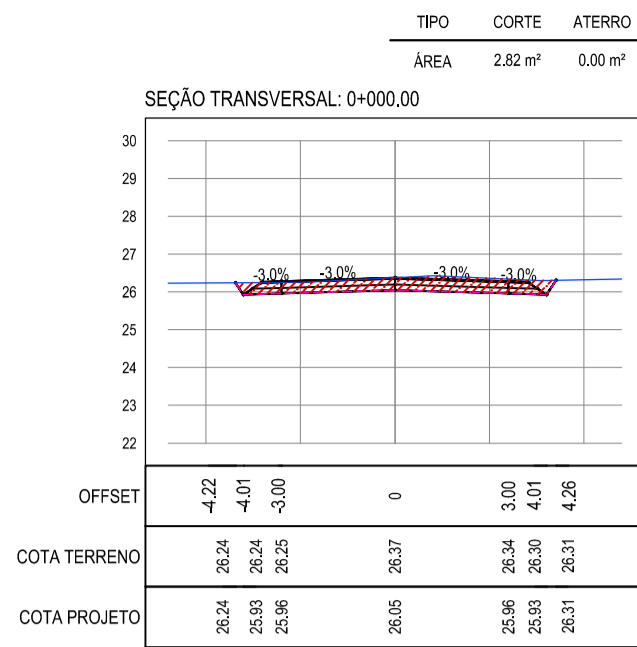
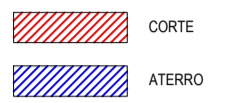
CONTEÚDO:
PROJETO DE TERRAPLENAGEM

IDENTIFICAÇÃO DOS DESENHOS:
RECOMPOSIÇÃO E ALARGAMENTO DA PLATAFORMA

LOCAL: LAGOA DO MATO - ARACATI/CE	DATA: FEVEREIRO/2020	PRANCHA: 08/28
DESENHO: DIEGO SANDRE	ESCALA: SEM ESCALA	CONTROLE: ARCT 20 10

NOTAS
 * COTA DO ENO REFERE-SE A COTA DE TERRAPLENAGEM

LEGENDA



ASSINATURAS E APROVAÇÃO

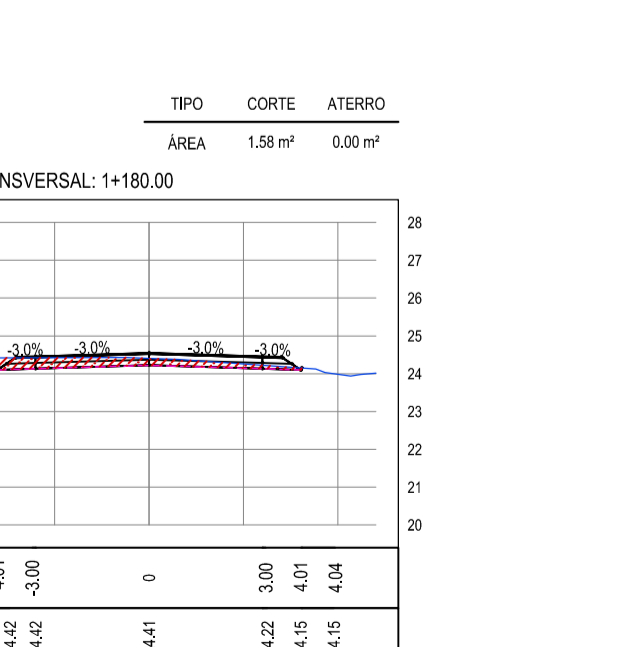
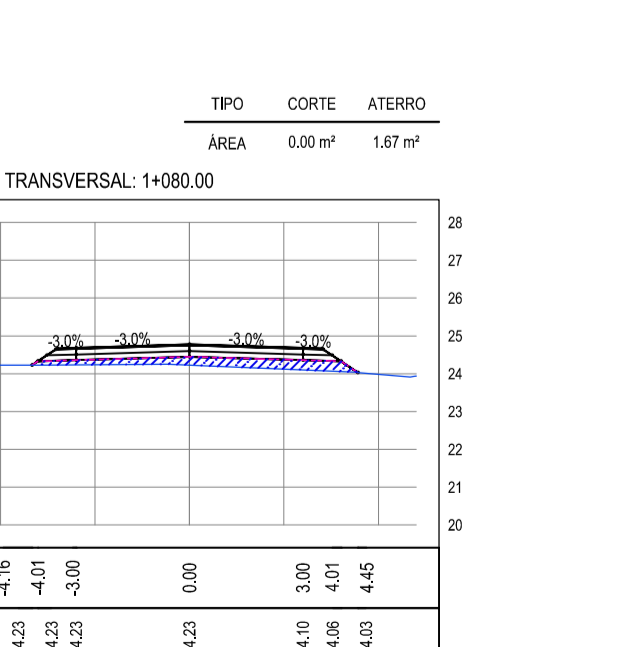
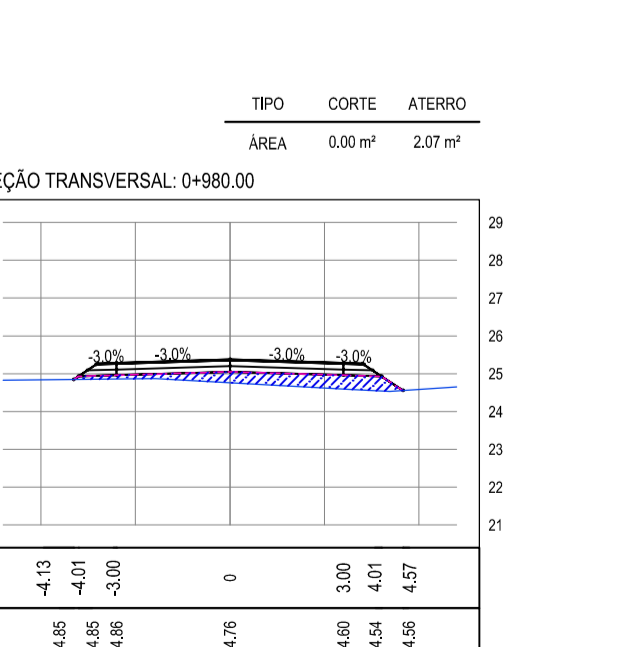
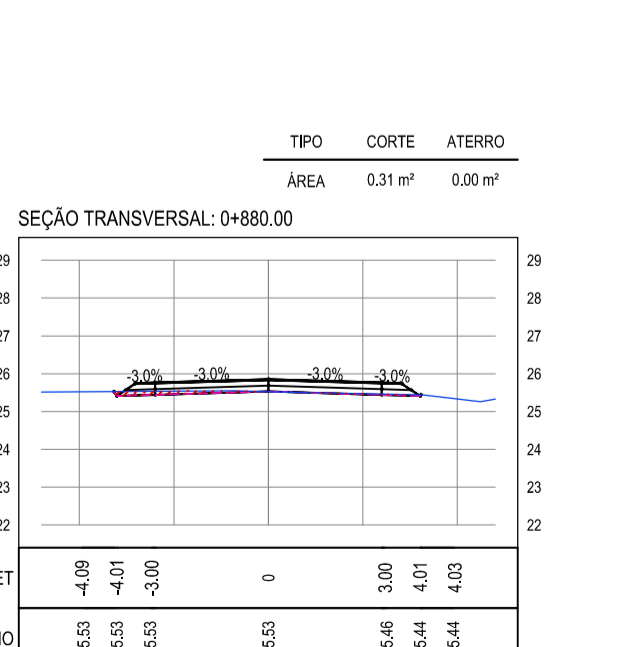
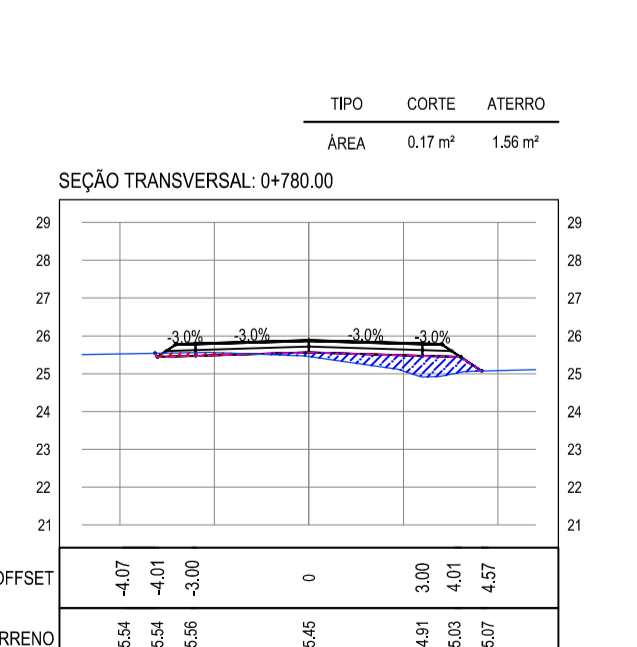
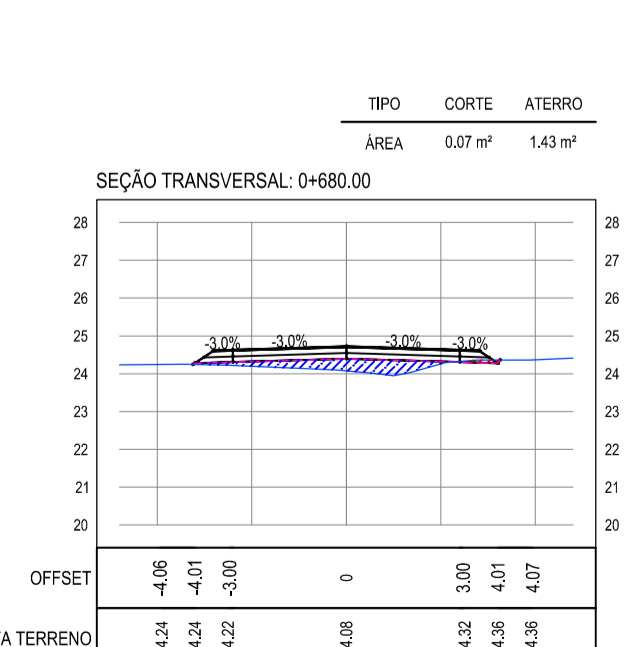
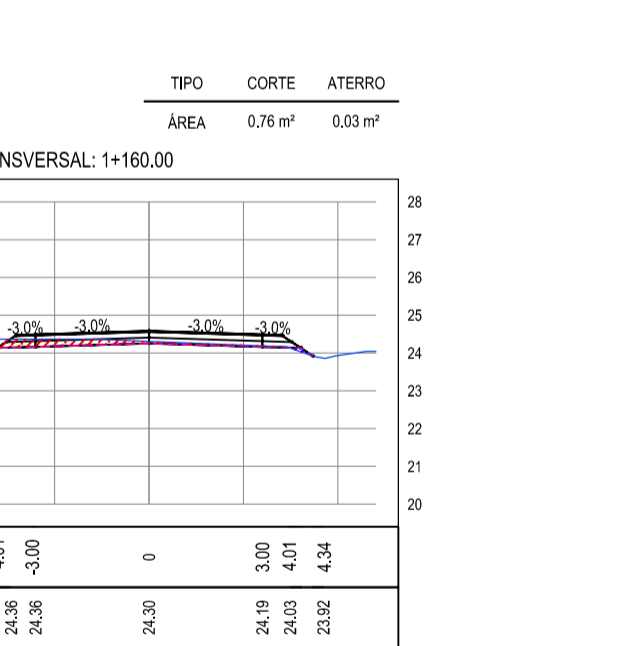
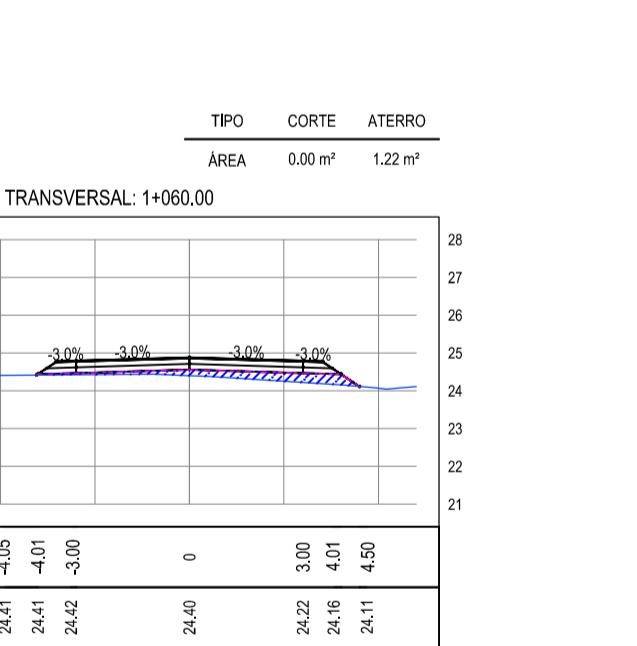
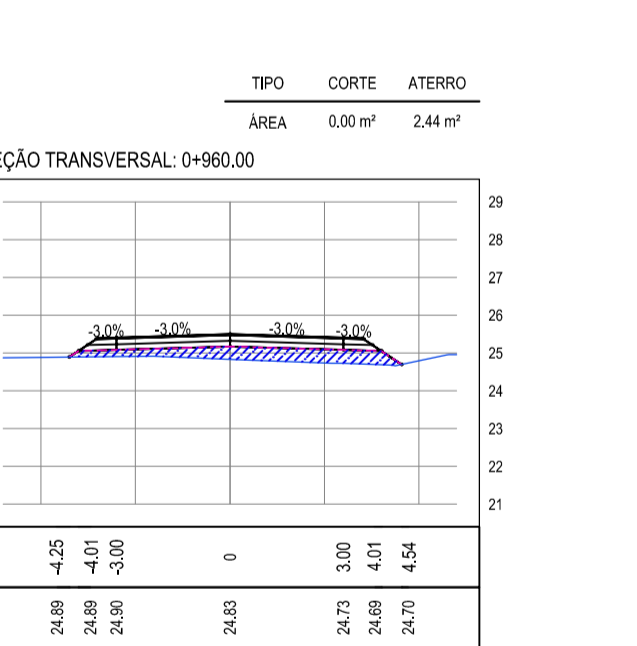
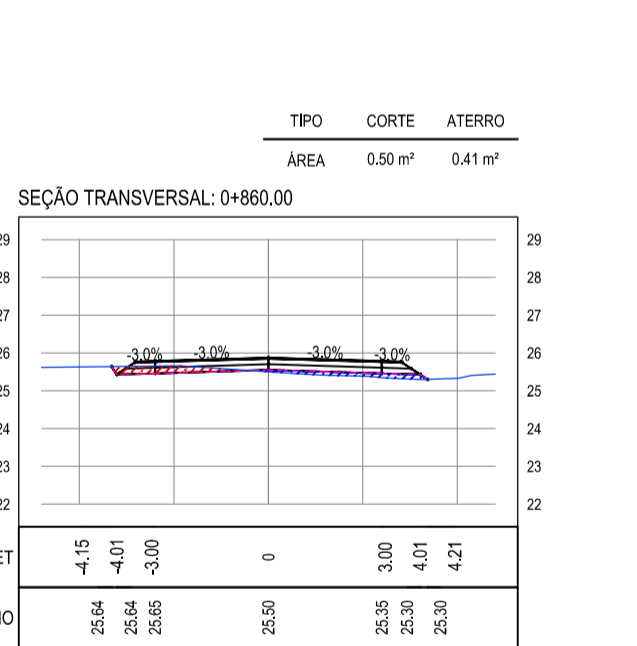
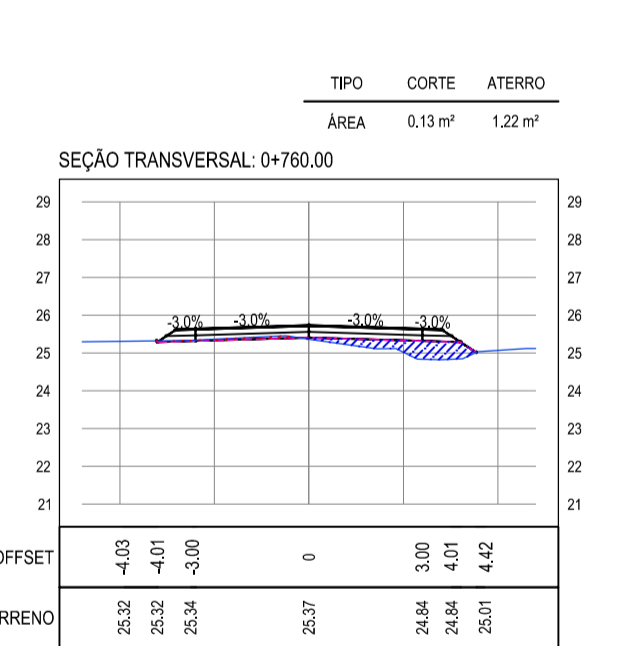
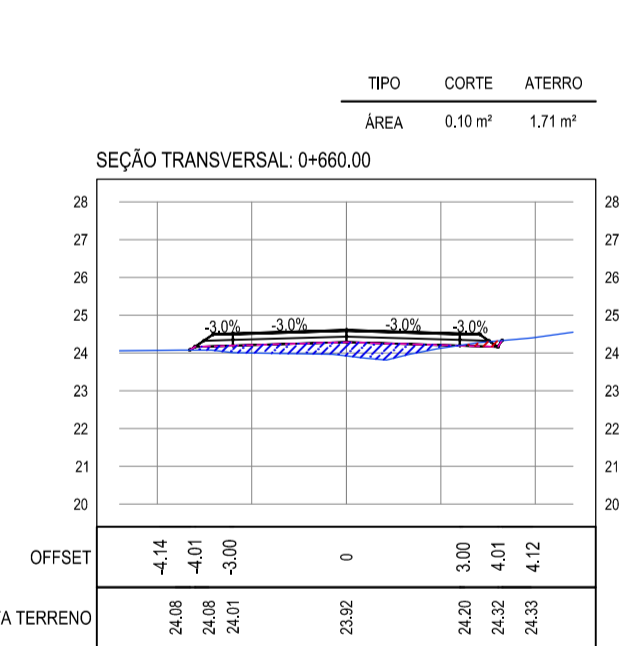
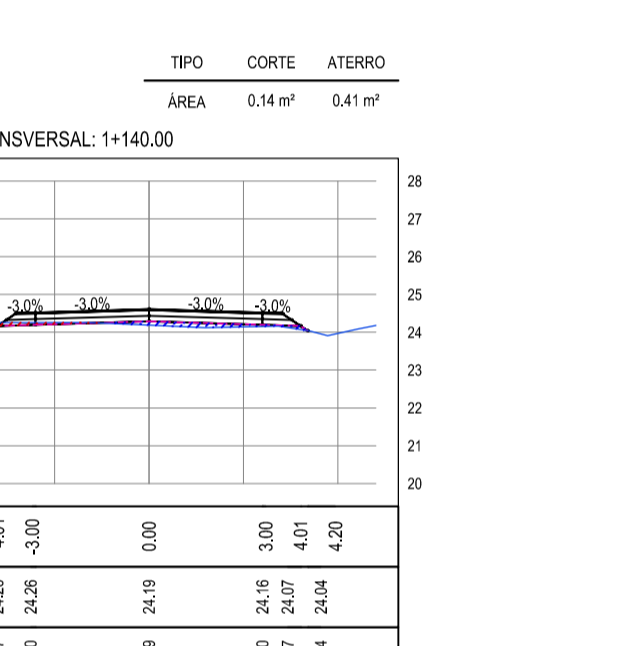
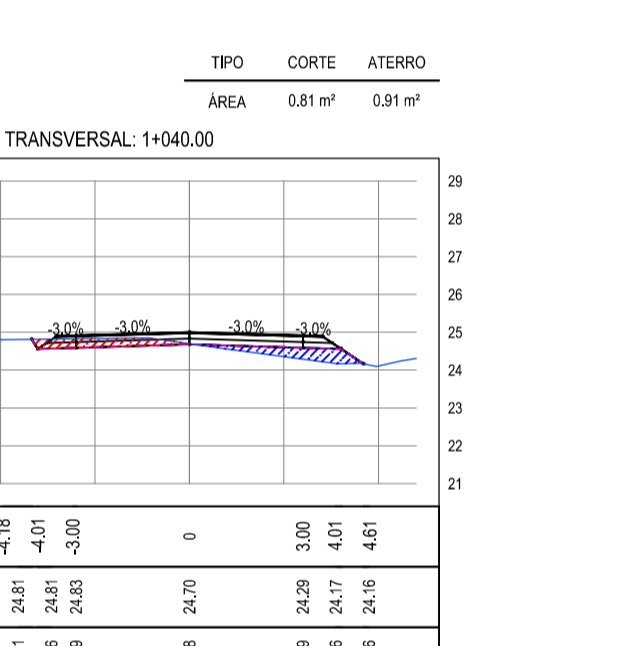
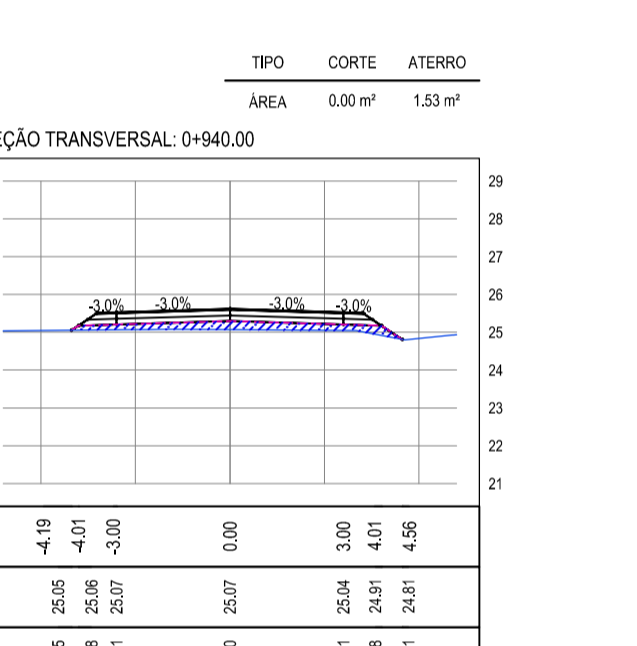
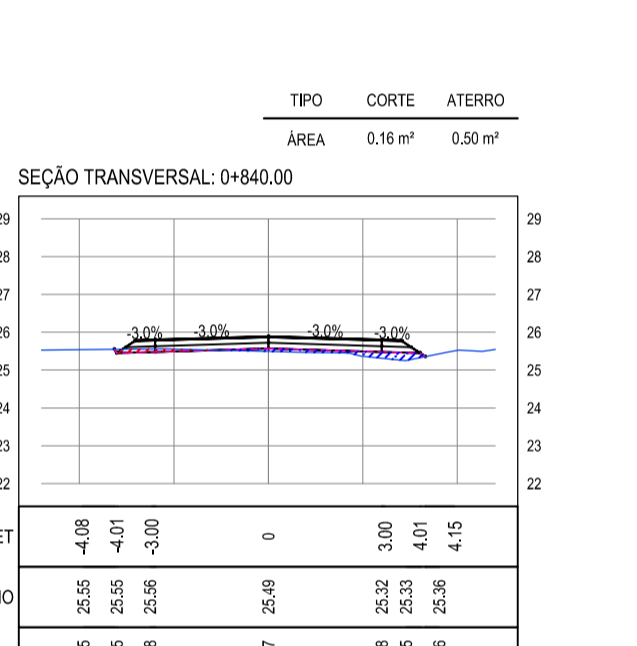
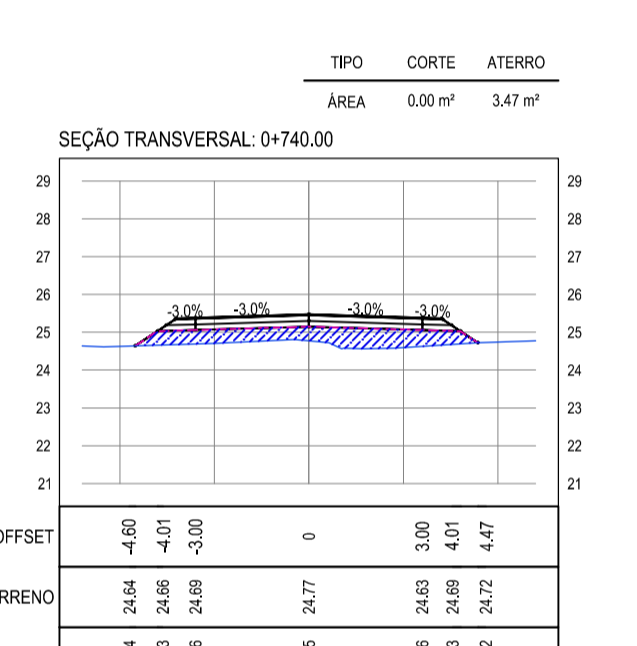
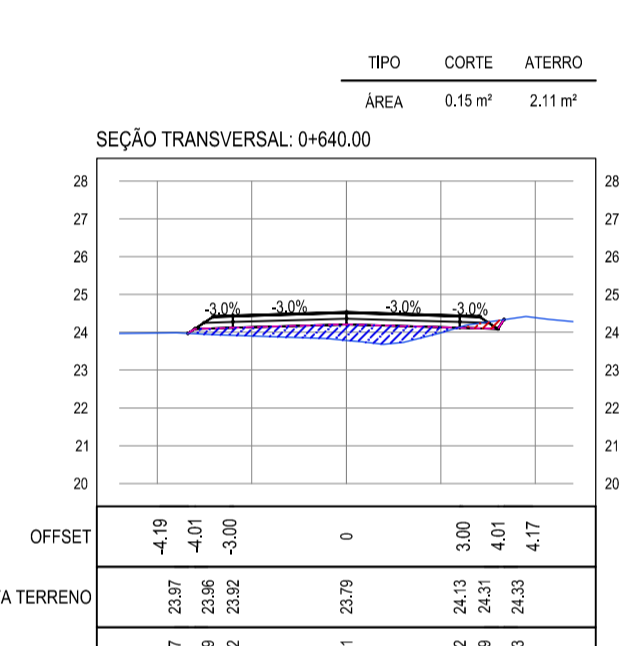
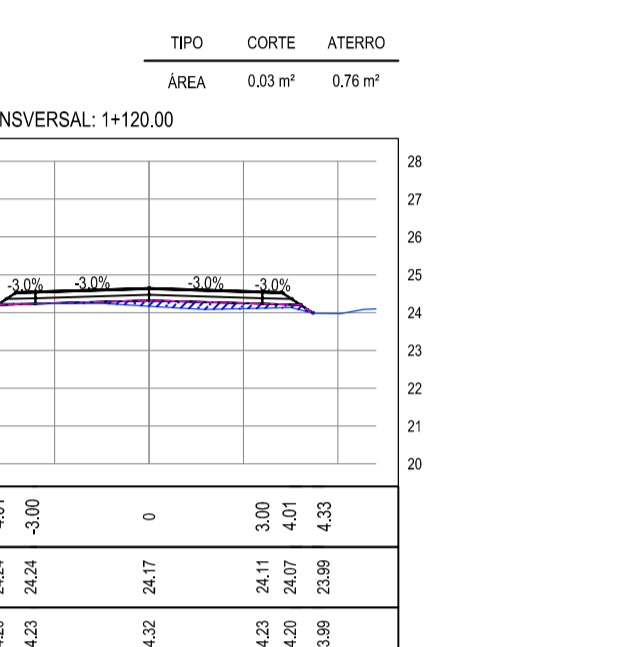
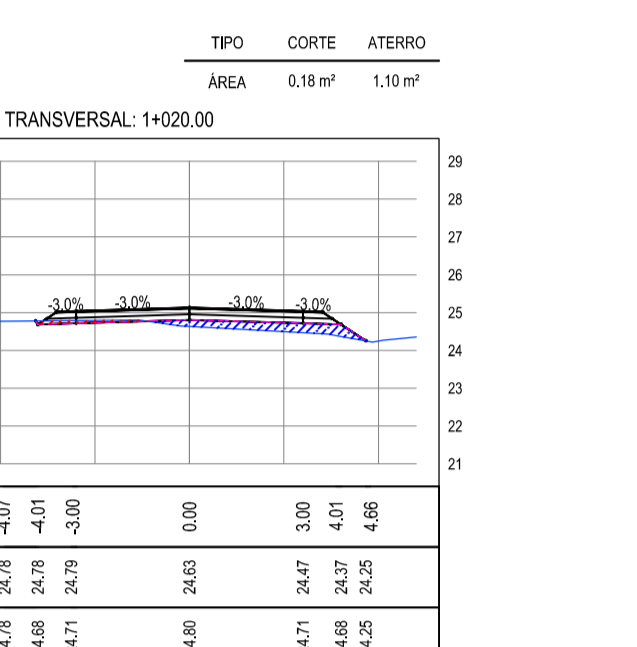
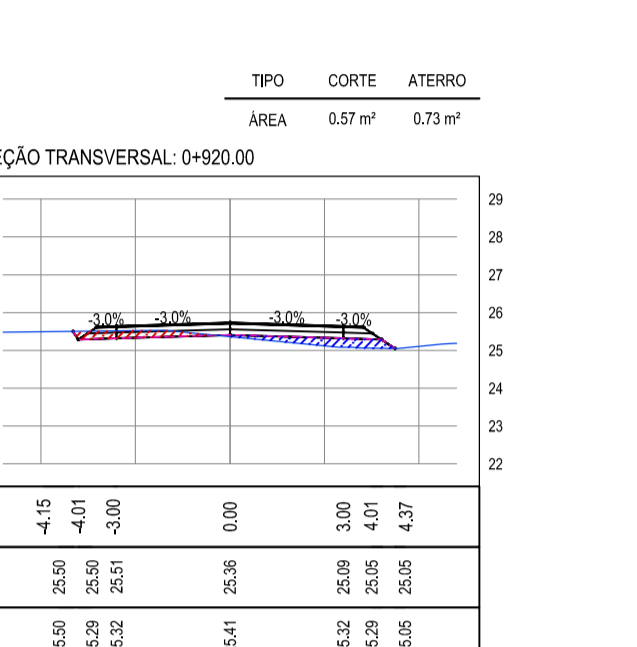
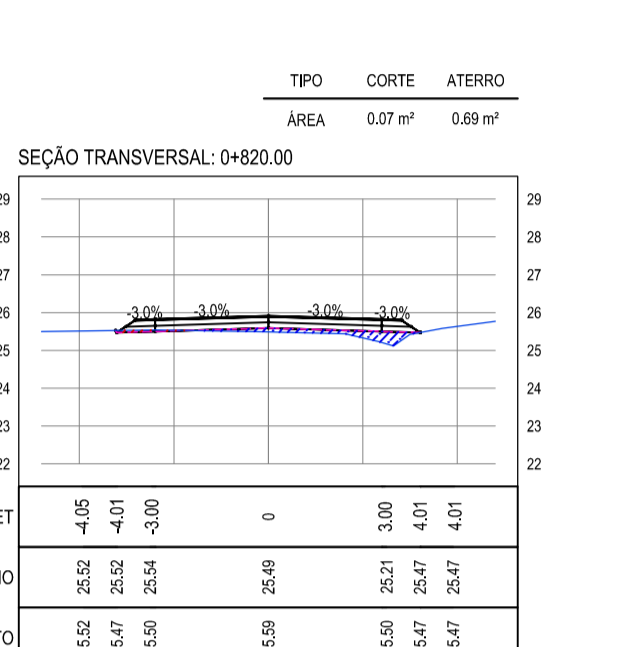
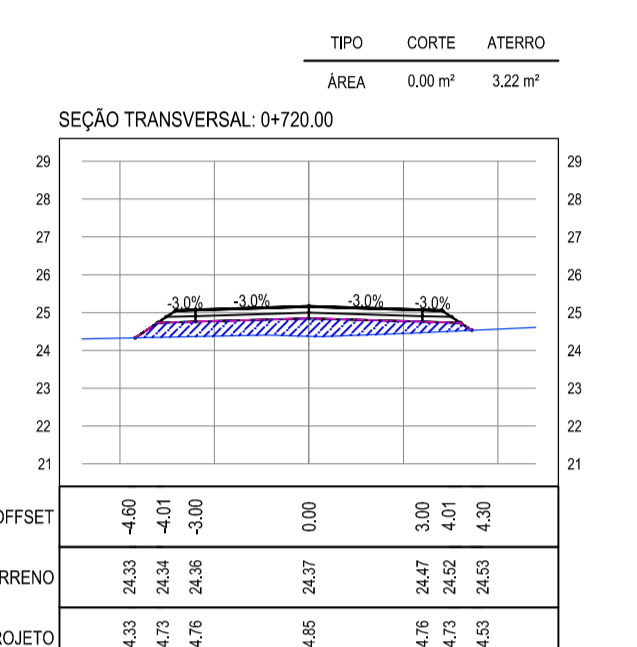
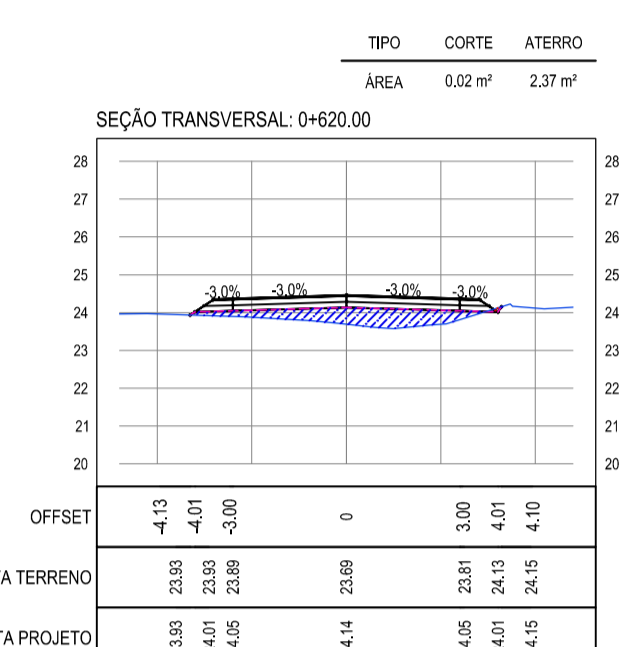
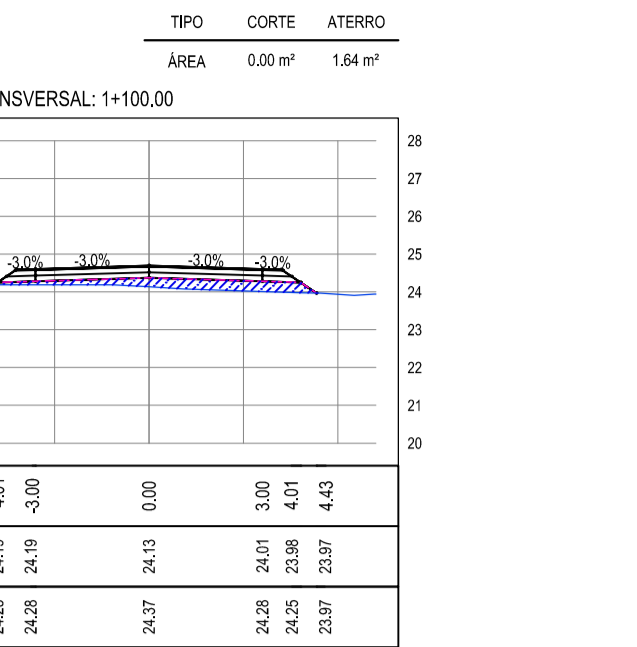
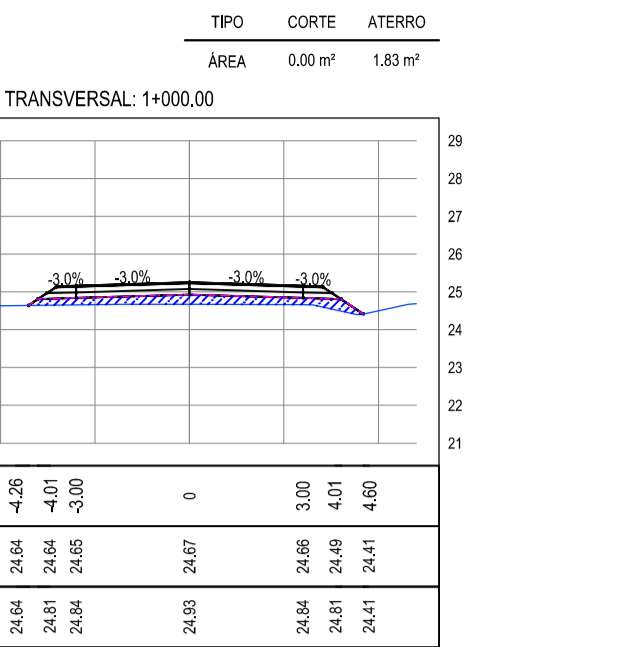
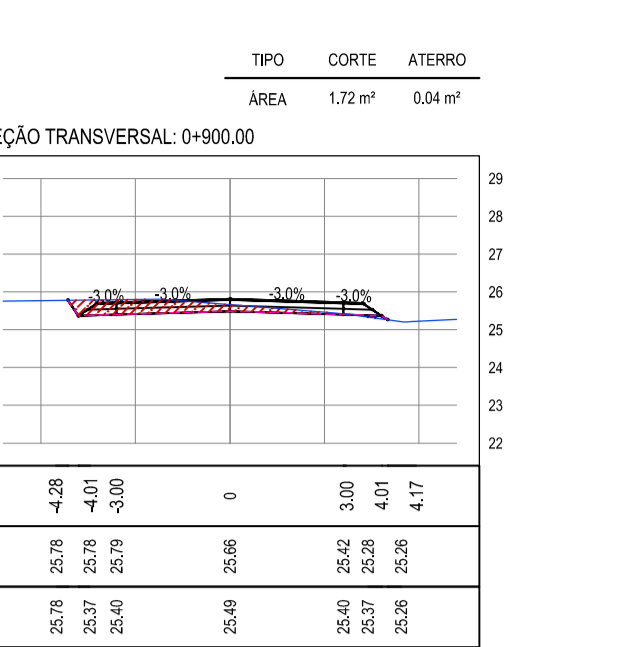
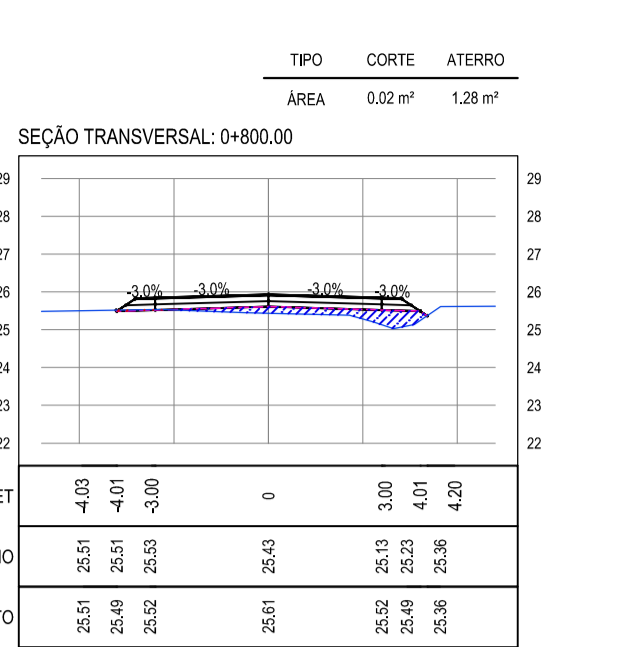
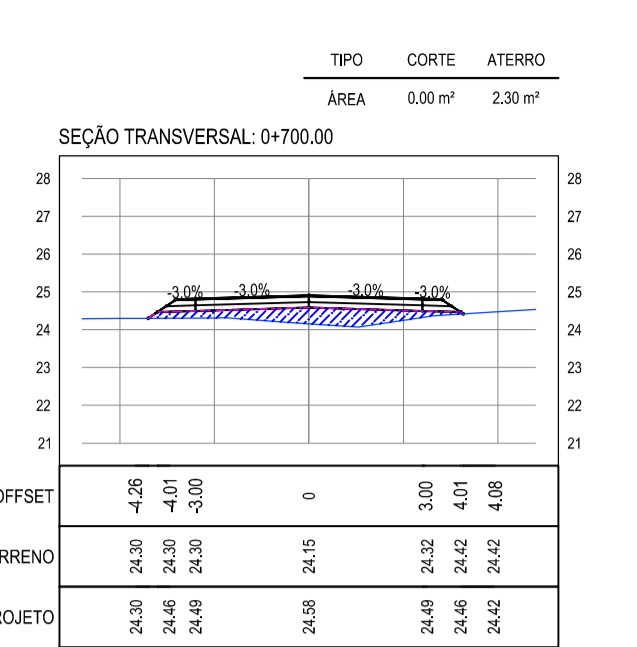
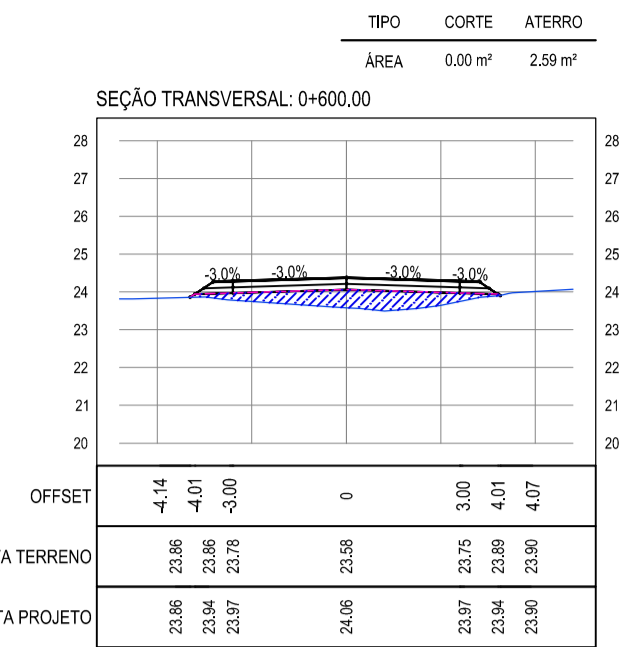
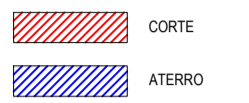
PROJETISTA: LEONARDO SILVEIRA LIMA
 ENGENHEIRO CIVIL - RNP: 091581987

PROPRIETÁRIO: PREFEITURA MUNICIPAL DE ARACATI

PROJETO: PAVIMENTAÇÃO ASFÁLTICA NO MUNICÍPIO DE ARACATI
 LOCAL: PAVIMENTAÇÃO DO TRECHO LAGOA DO MATO - FONTAINHA
 IDENTIFICAÇÃO DOS DESENHOS: 01. SEÇÕES TRANSVERSAIS

NOTAS
 * COTA DO ENO REFERE-SE A COTA DE TERRAPLENAGEM

LEGENDA



ASSINATURAS E APROVAÇÃO

PROJETISTA: LEONARDO SILVEIRA LIMA
 ENGENHEIRO CIVIL - RNP: 091581987

PROPRIETÁRIO: PREFEITURA MUNICIPAL DE ARACATI

OBJETO: PAVIMENTAÇÃO ASFÁLTICA NO MUNICÍPIO DE ARACATI

PROJETO: PAVIMENTAÇÃO DO TRECHO LAGOA DO MATO - FONTAINHA

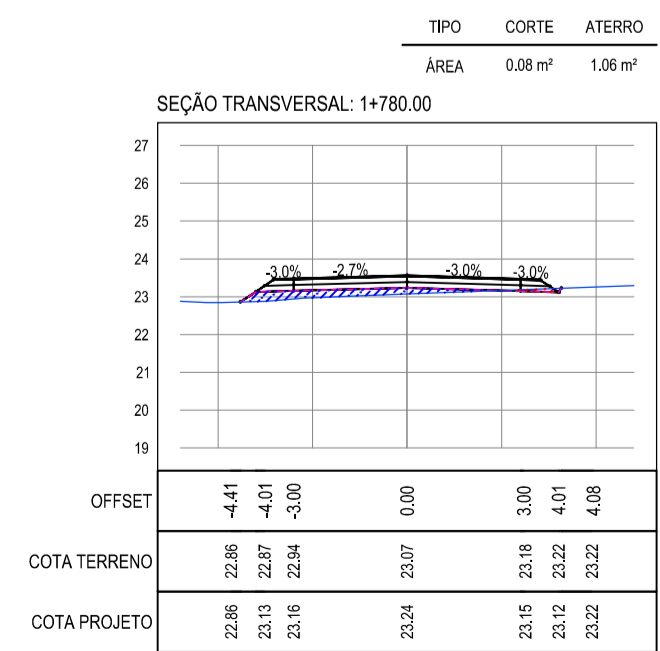
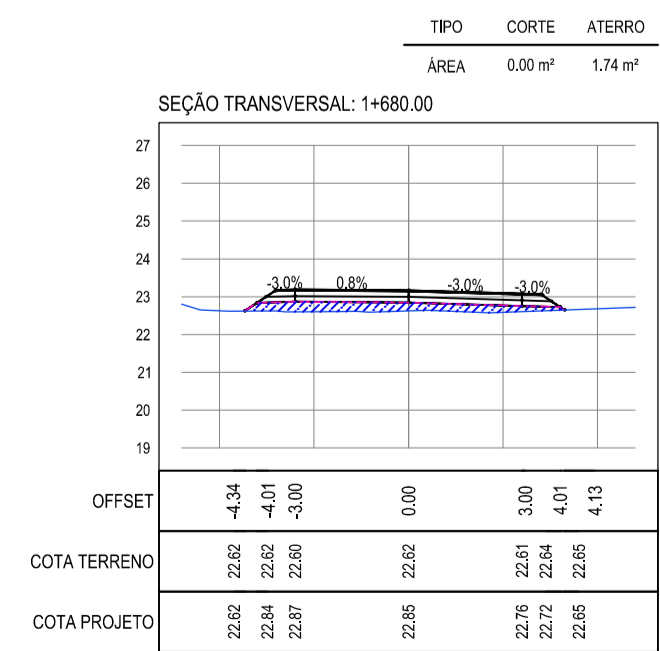
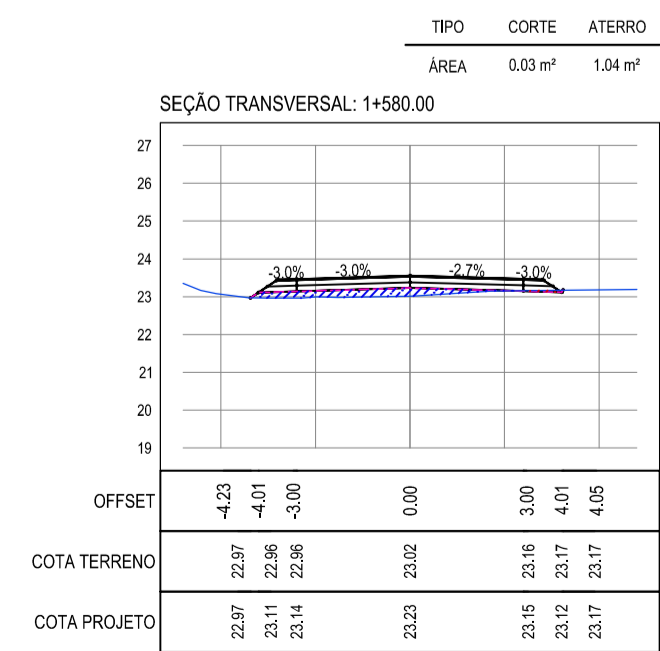
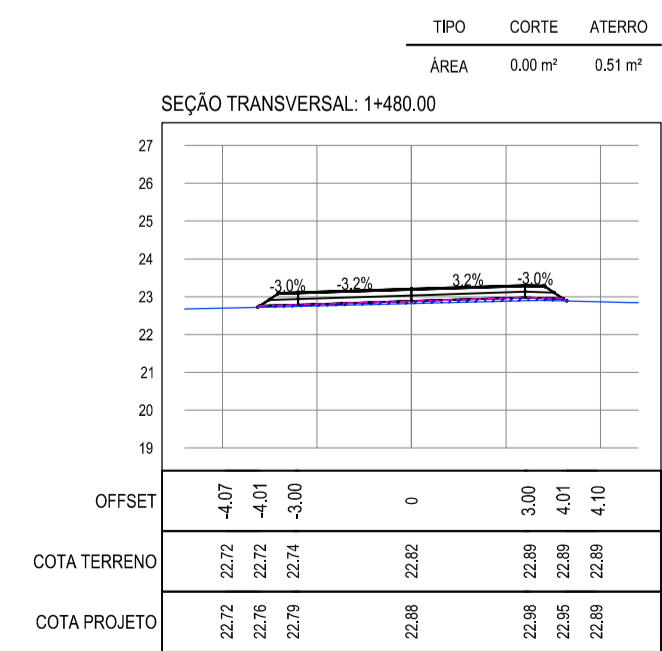
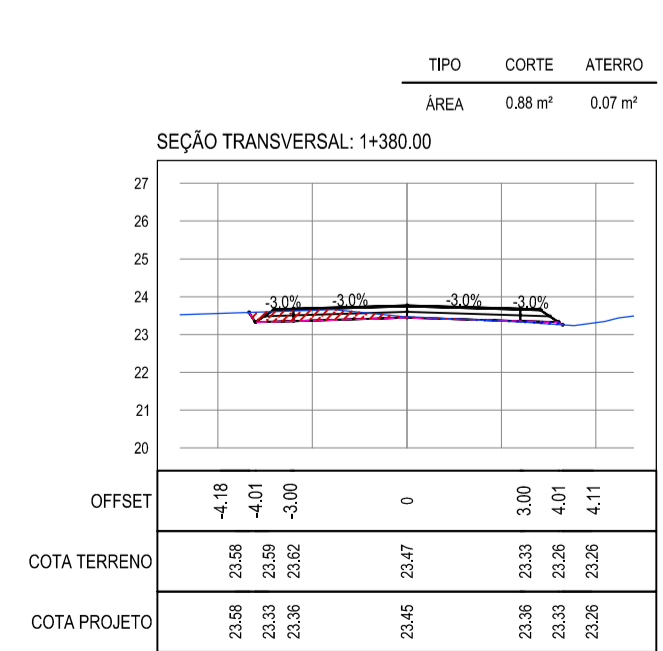
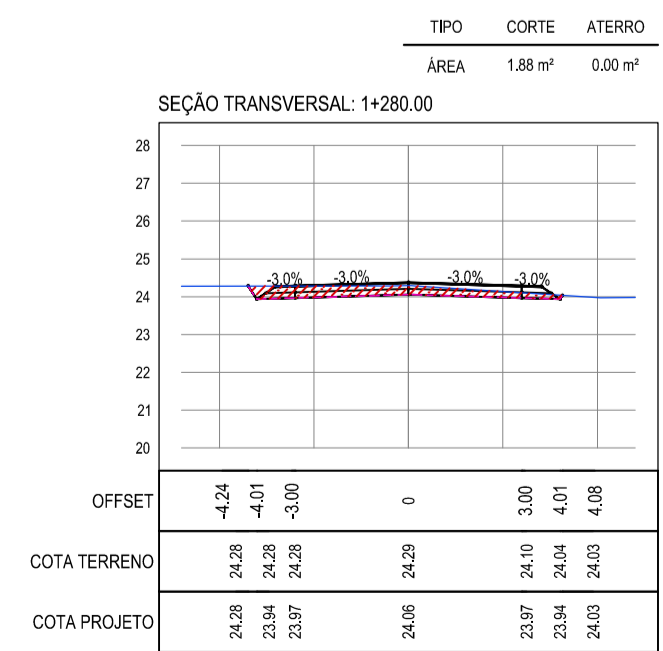
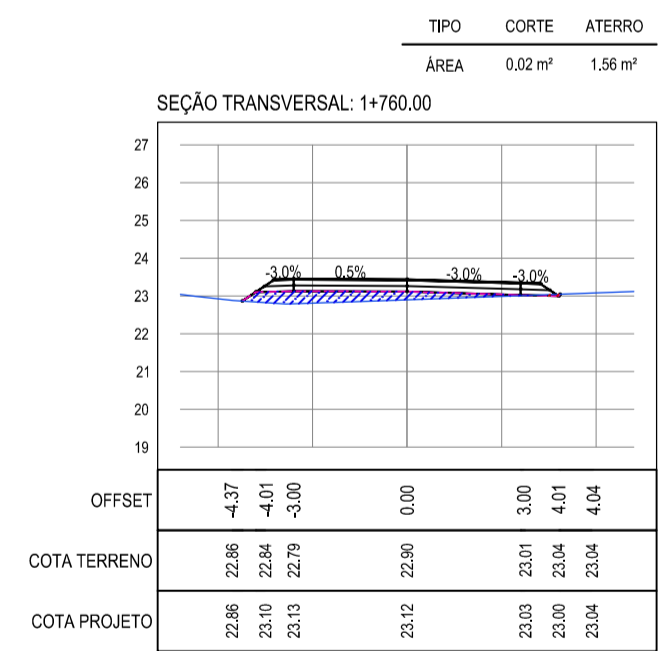
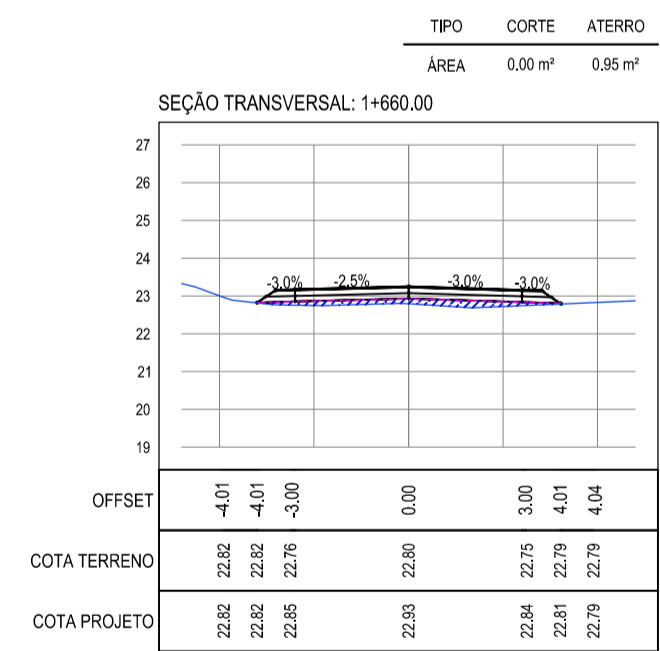
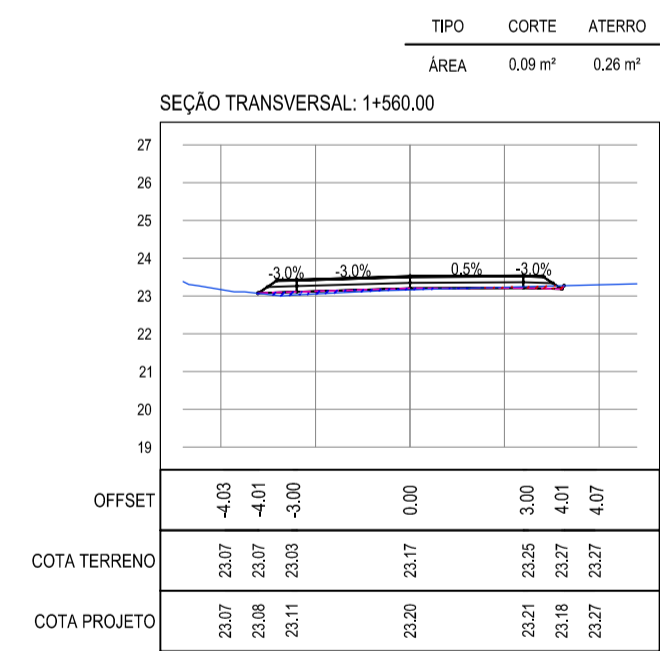
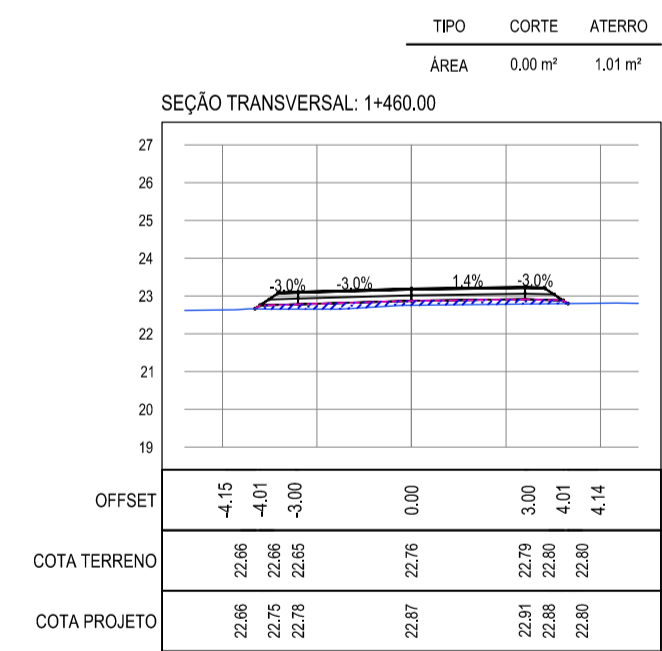
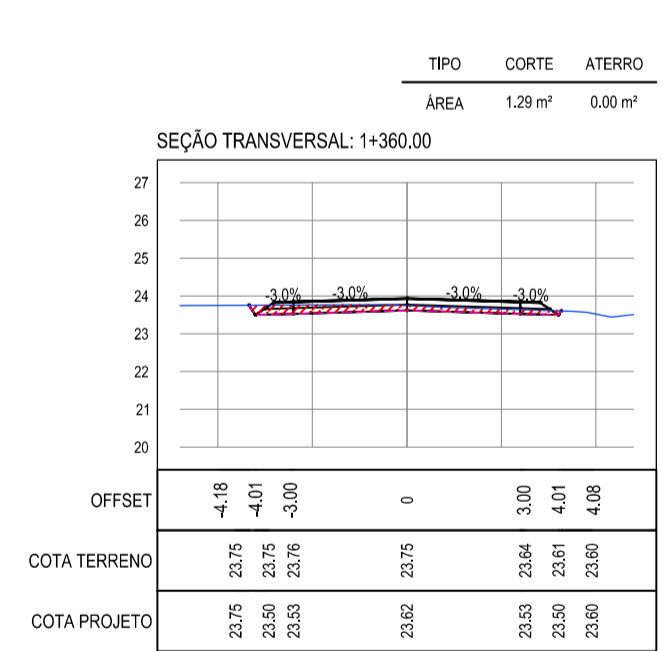
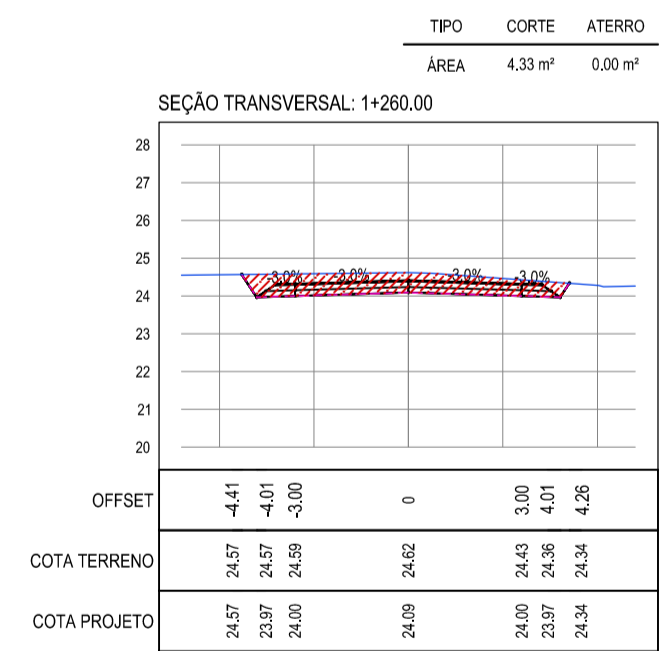
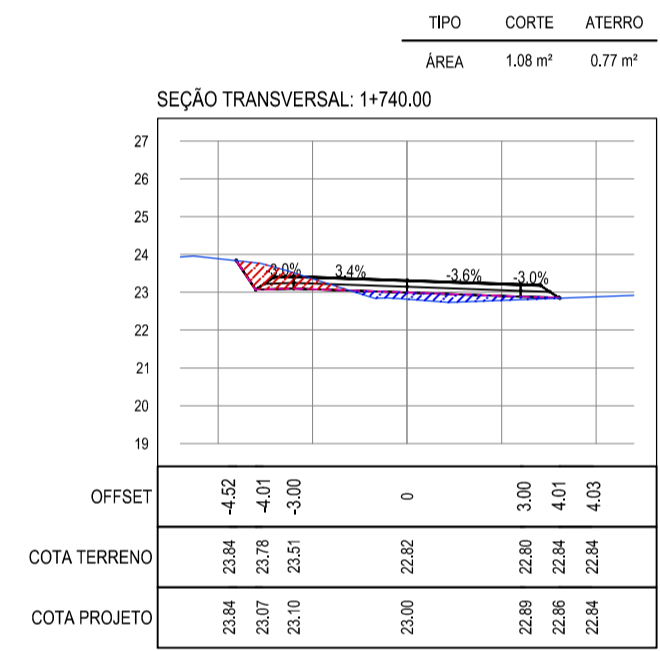
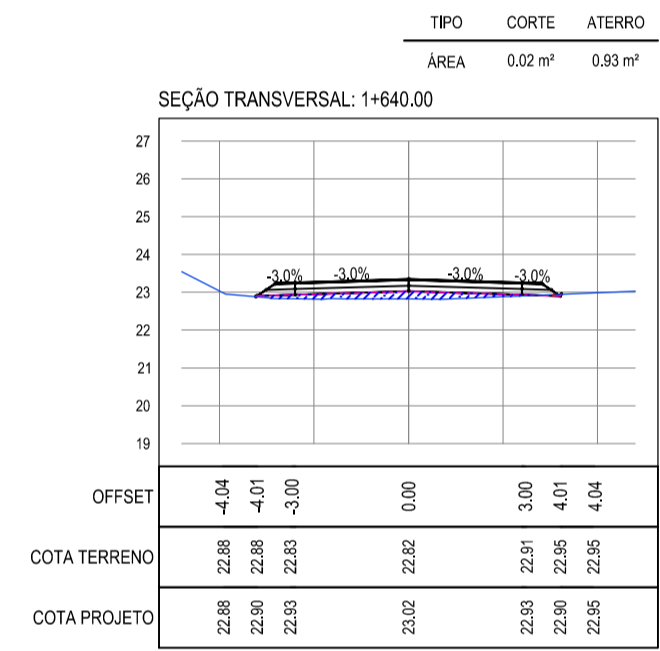
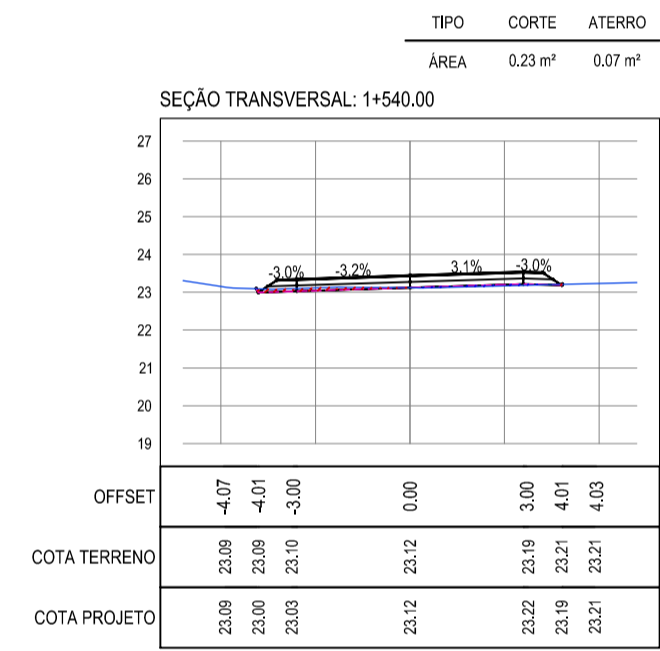
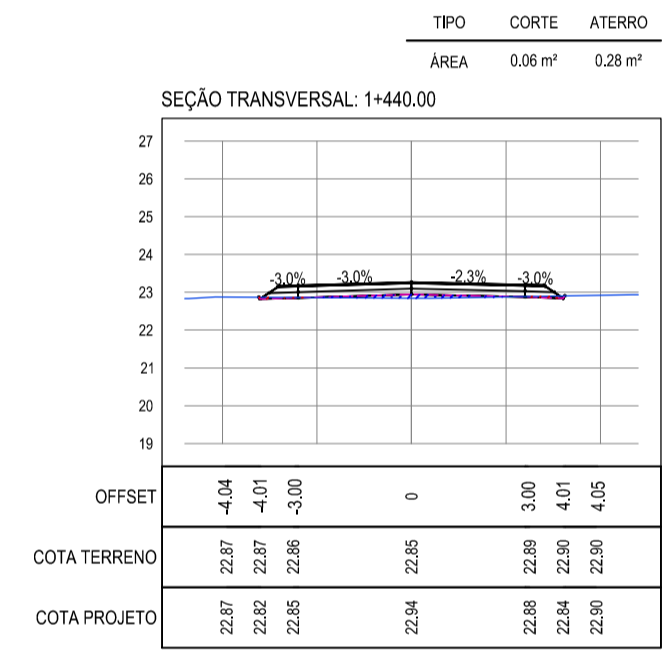
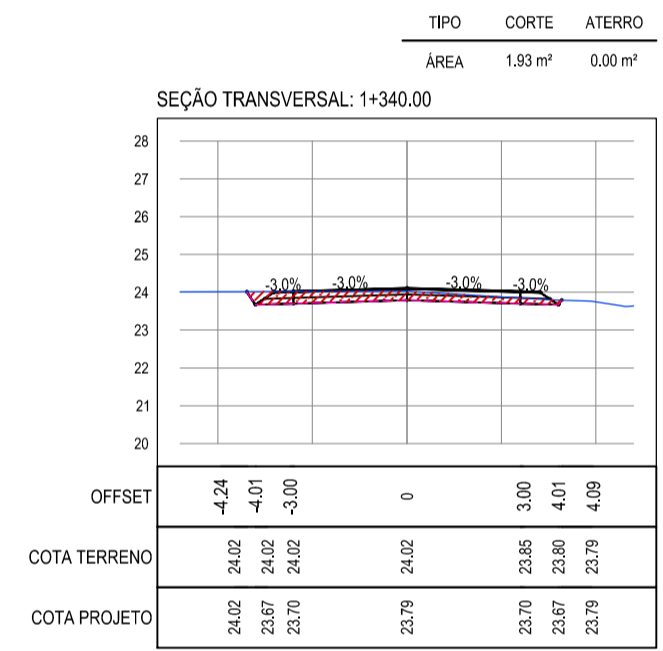
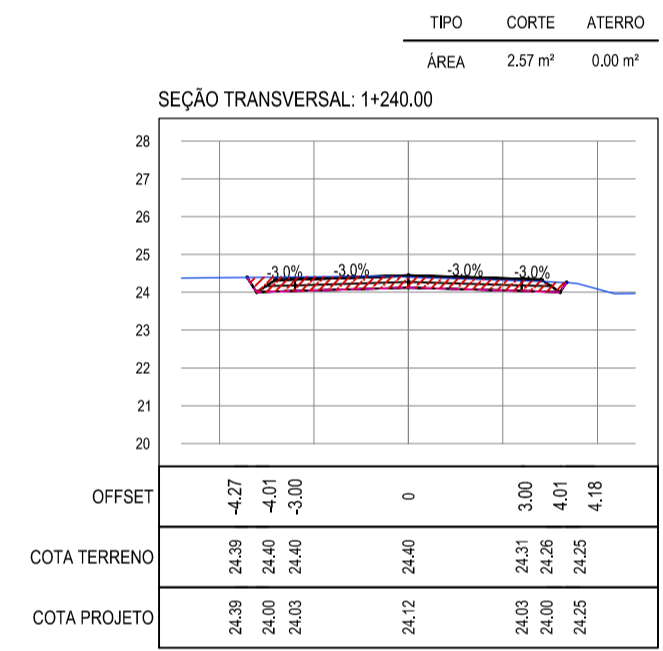
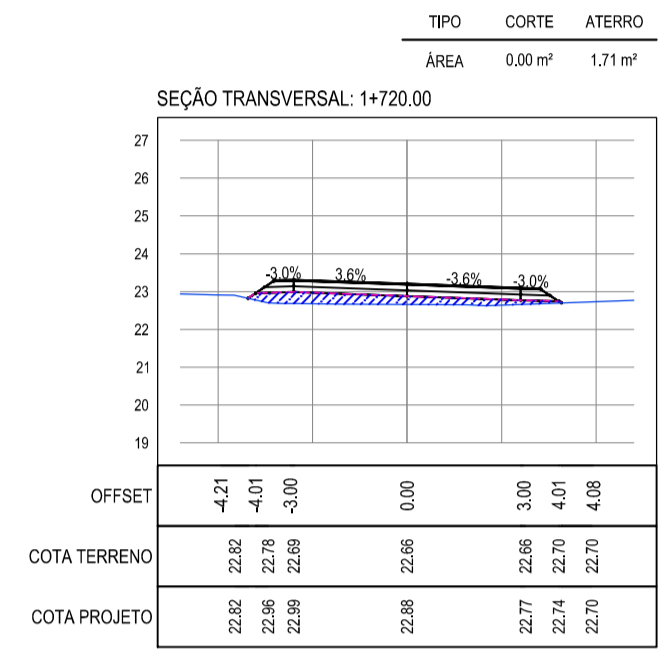
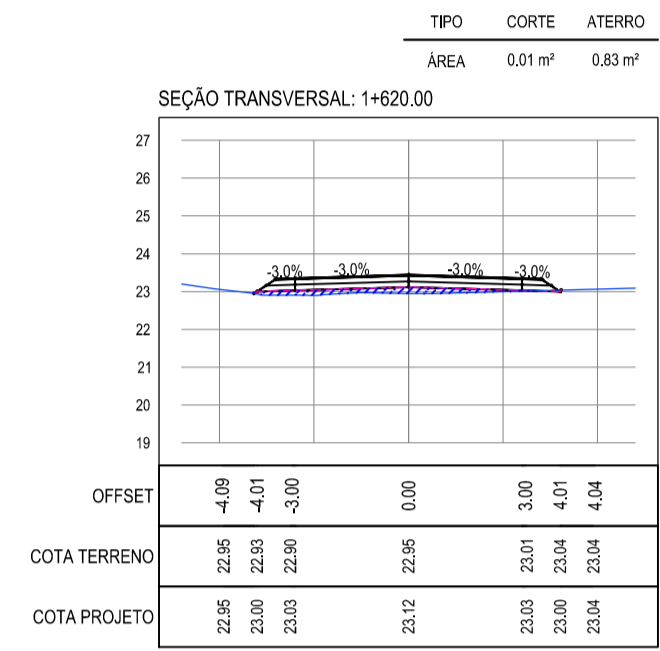
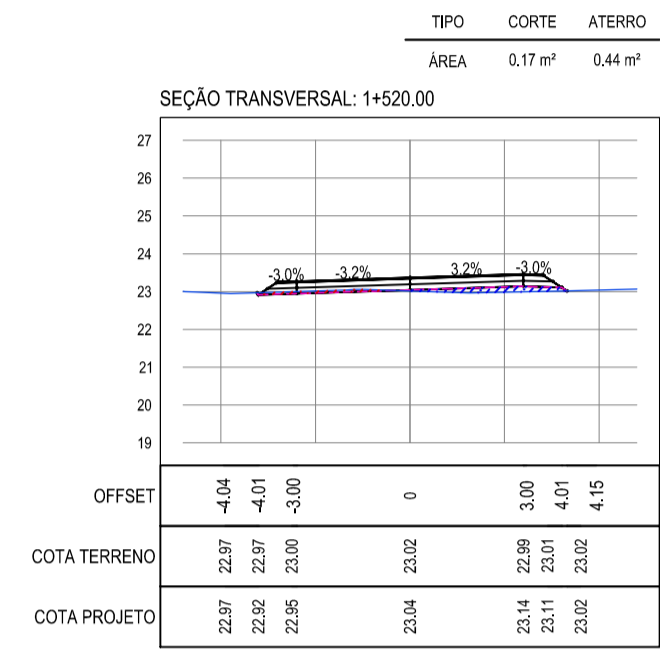
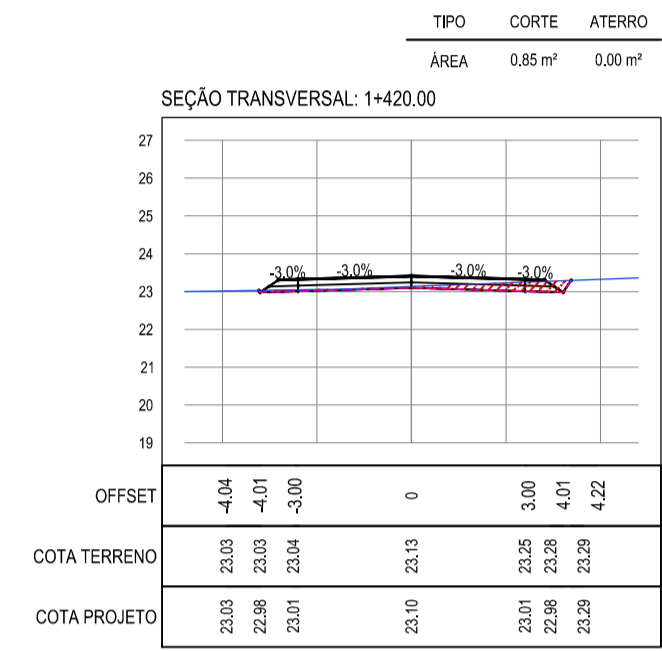
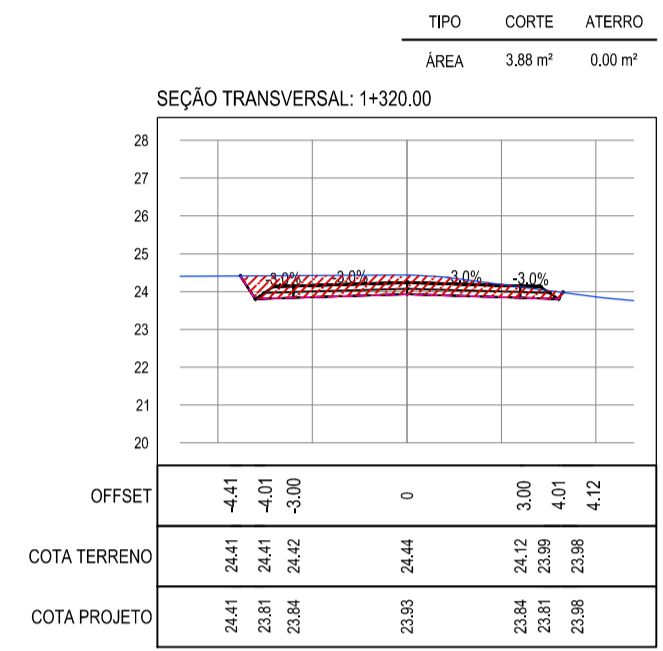
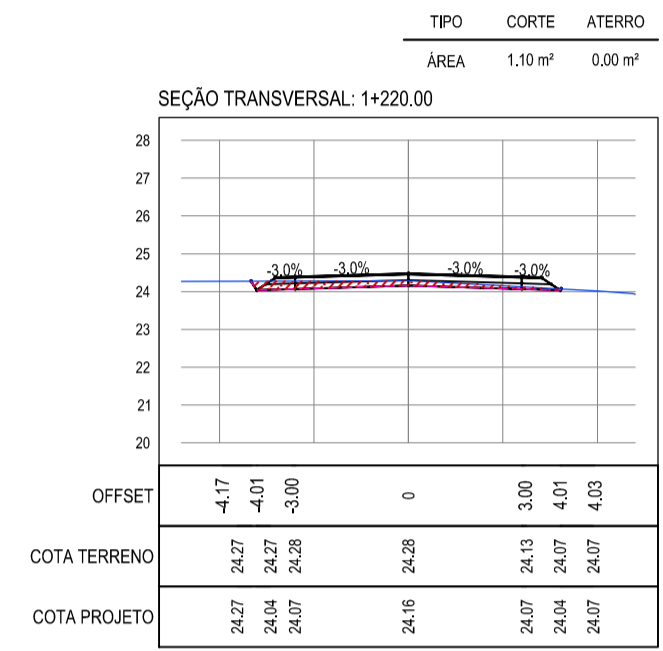
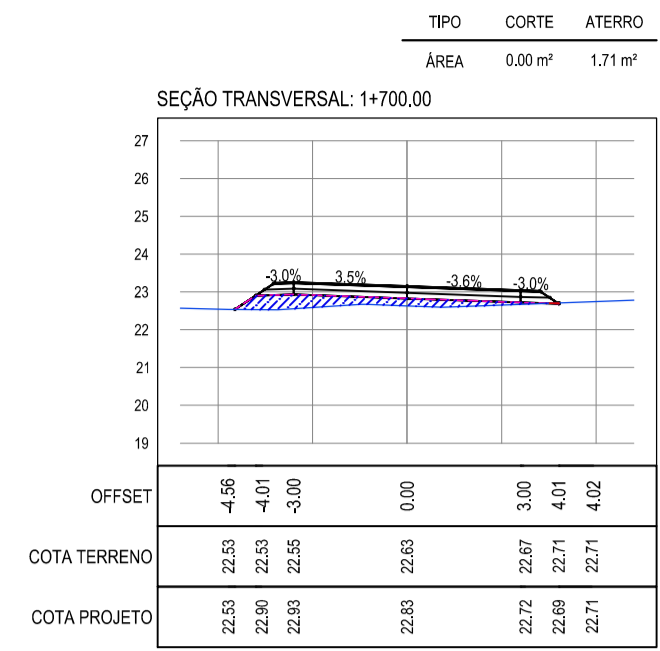
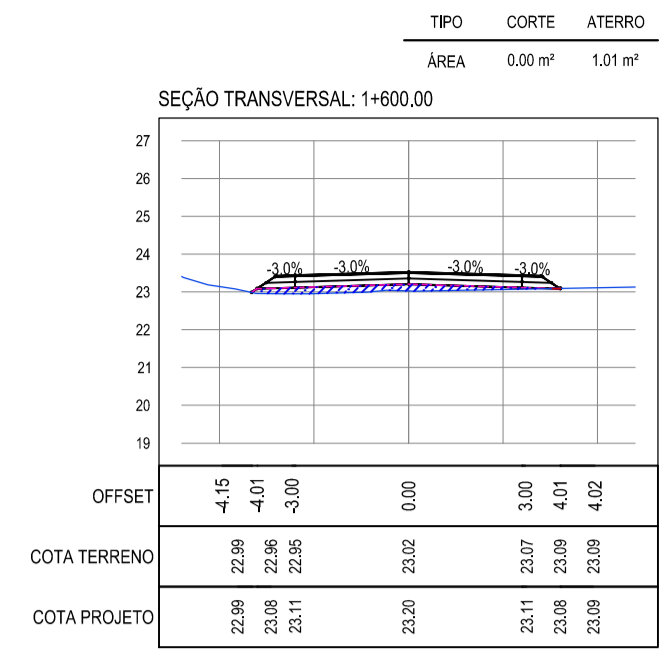
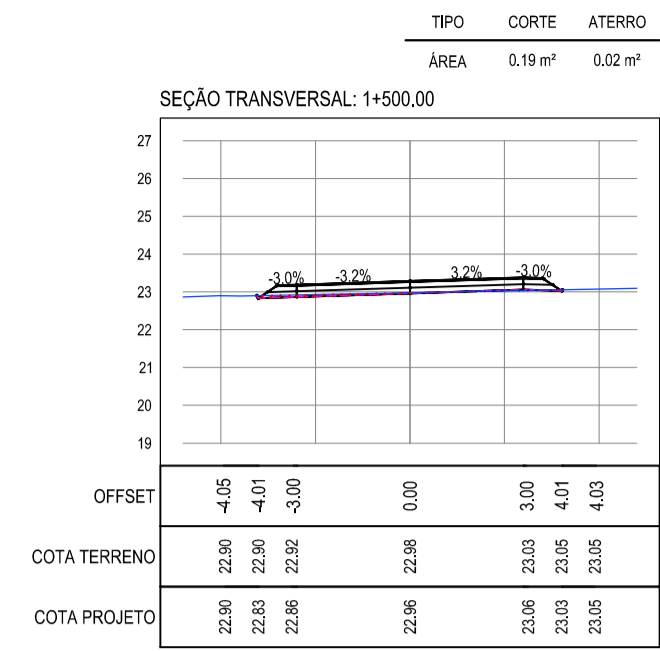
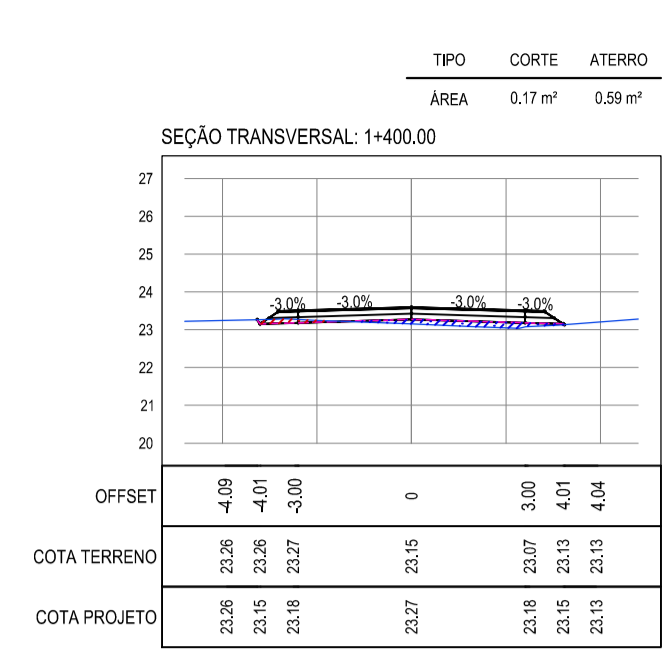
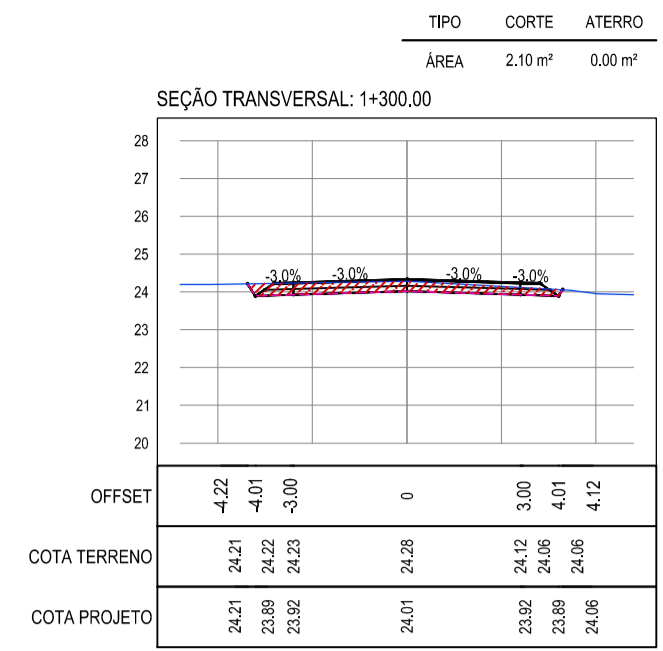
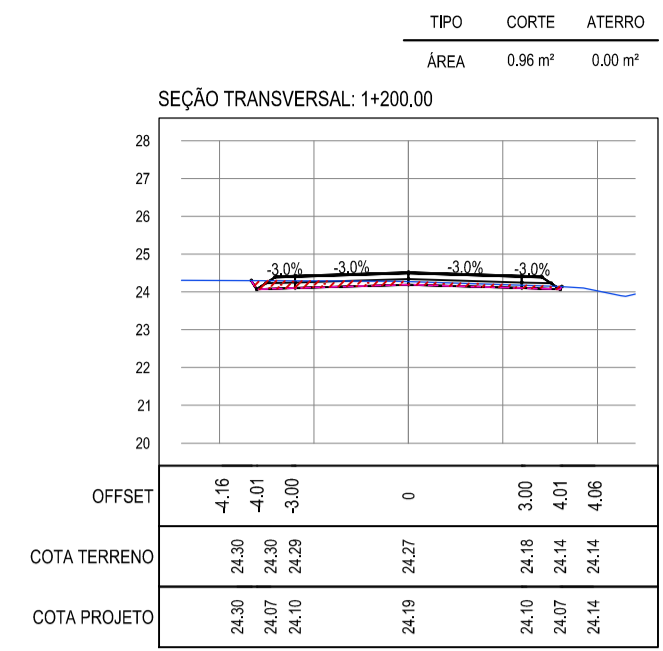
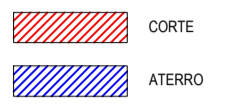
PROJETO DE TERRAPLENAGEM

IDENTIFICAÇÃO DOS DESENHOS:
 01. SEÇÕES TRANSVERSAIS 02

01 SEÇÕES TRANSVERSAIS 02
 ESCALA: 1:200

NOTAS
 * COTA DO ENO REFERE-SE A COTA DE TERRAPLENAGEM

LEGENDA



ASSINATURAS E APROVAÇÃO

PROJETISTA: LEONARDO SILVEIRA LIMA
 ENGENHEIRO CIVIL - RNP: 091581987

PROPRIETÁRIO:

APROVAÇÃO:

GEO PAC AV. PADRE ANTÔNIO TOMAS, N° 240, SALAS 301/302
 BARRIO ALDEIA, FORTALEZA
 FONE: (85) 3341-1141 E-MAIL: GEO@GEO-PAC.COM.BR

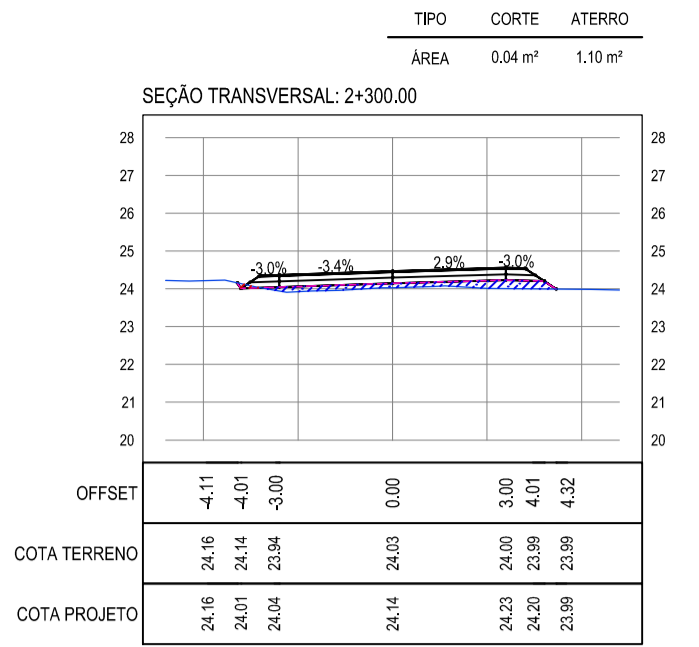
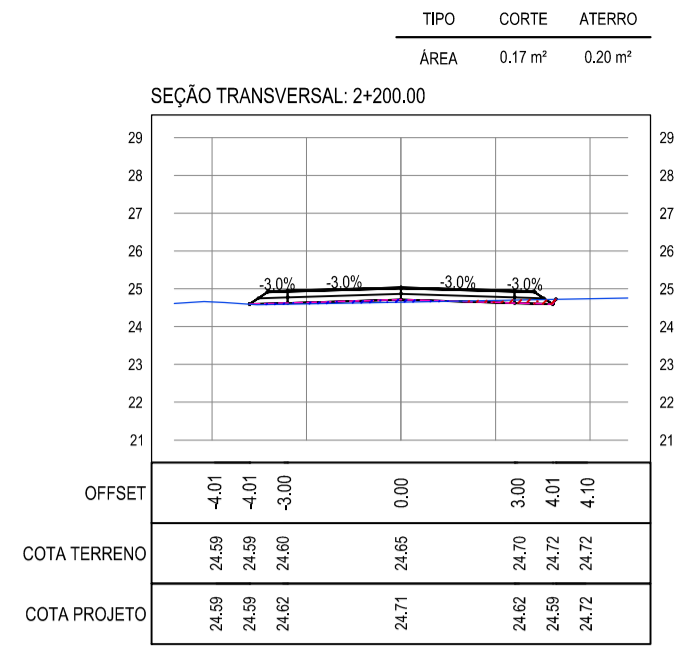
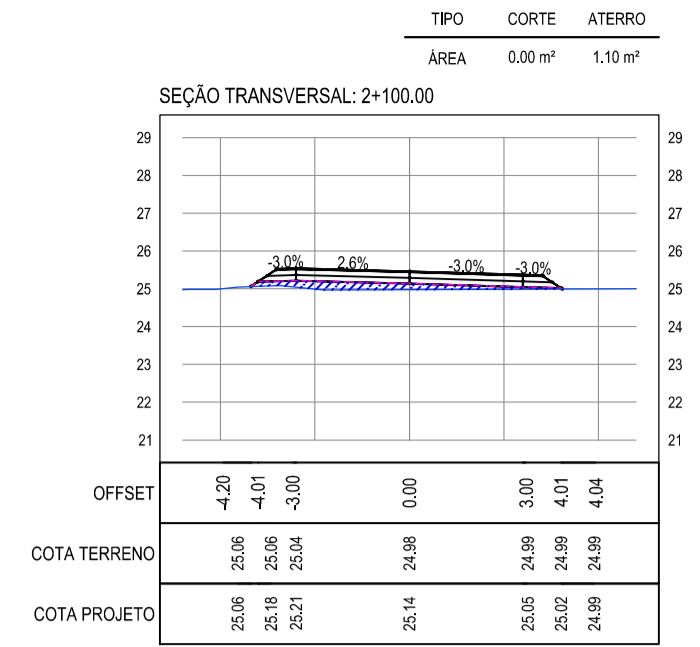
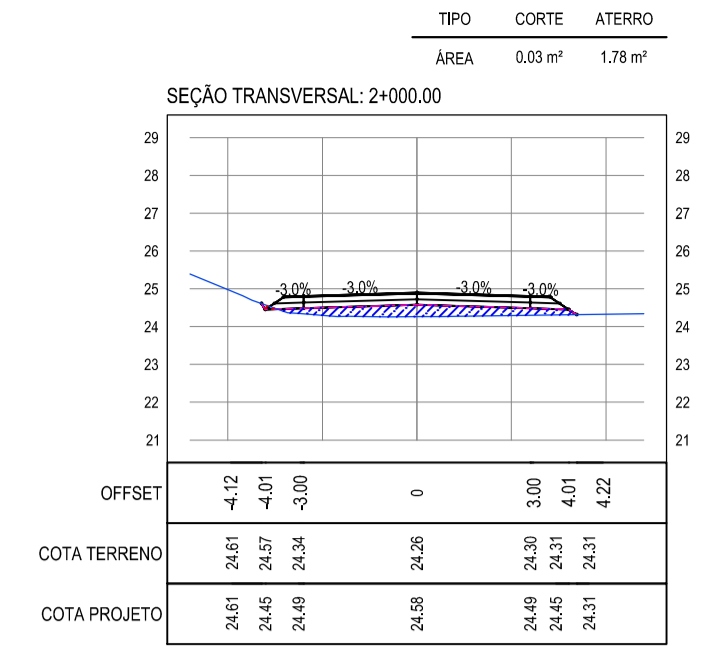
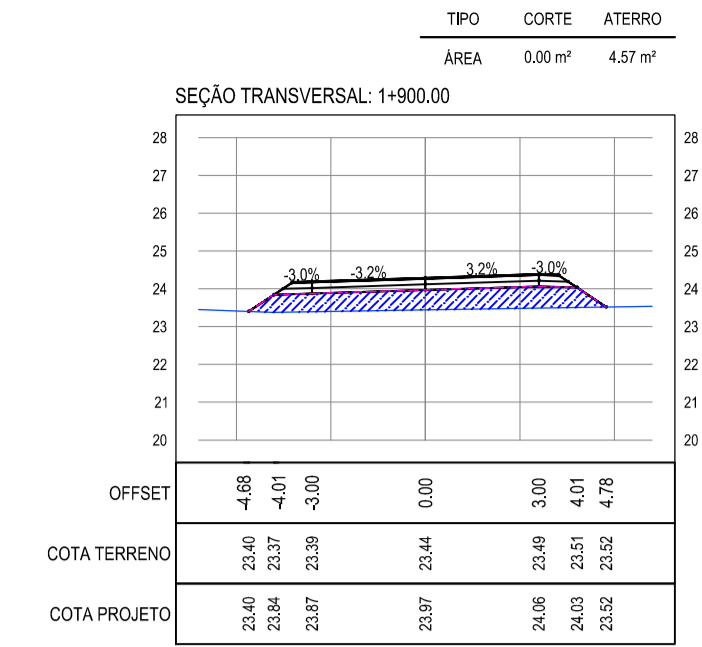
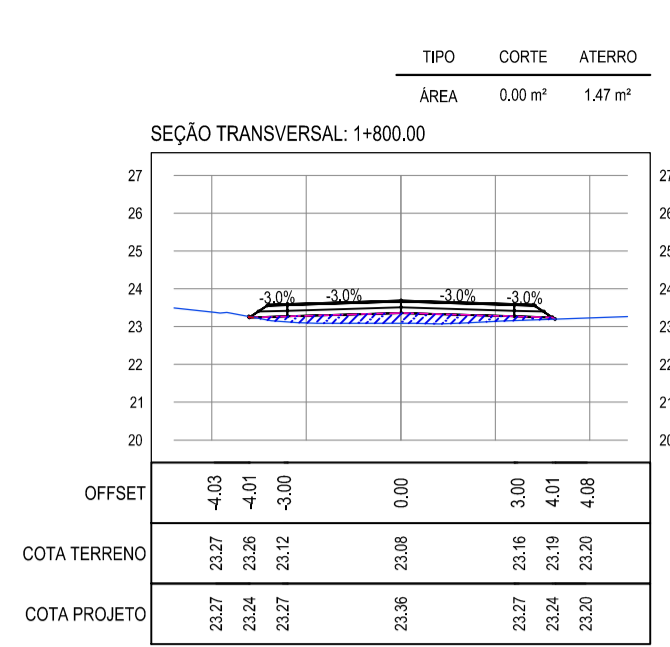
PROPRIETÁRIO:
PREFEITURA MUNICIPAL DE ARACATI

OBRA:
PAVIMENTAÇÃO ASFÁLTICA NO MUNICÍPIO DE ARACATI

PROJETO:
PAVIMENTAÇÃO DO TRECHO LAGOA DO MATO - FONTAINHA

CONTROLE:
PROJETO DE TERRAPLENAGEM

IDENTIFICAÇÃO DOS DESENHOS:
 01. SEÇÕES TRANSVERSAIS 03



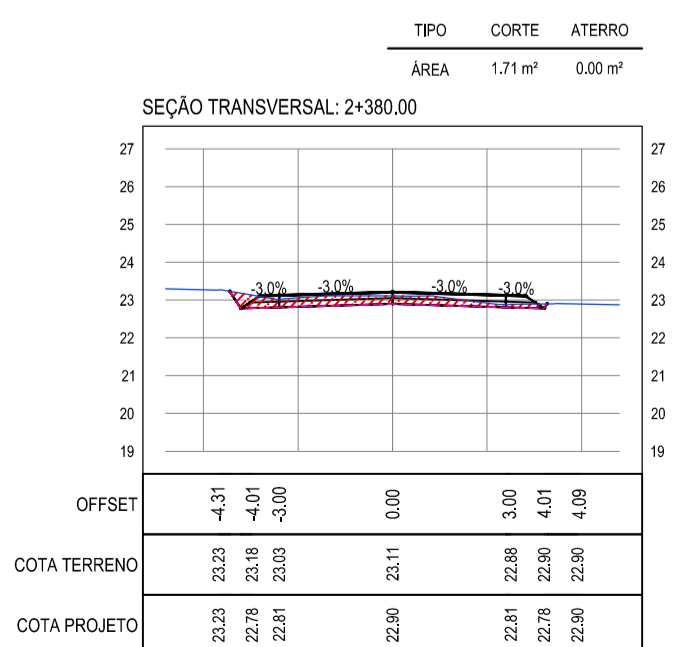
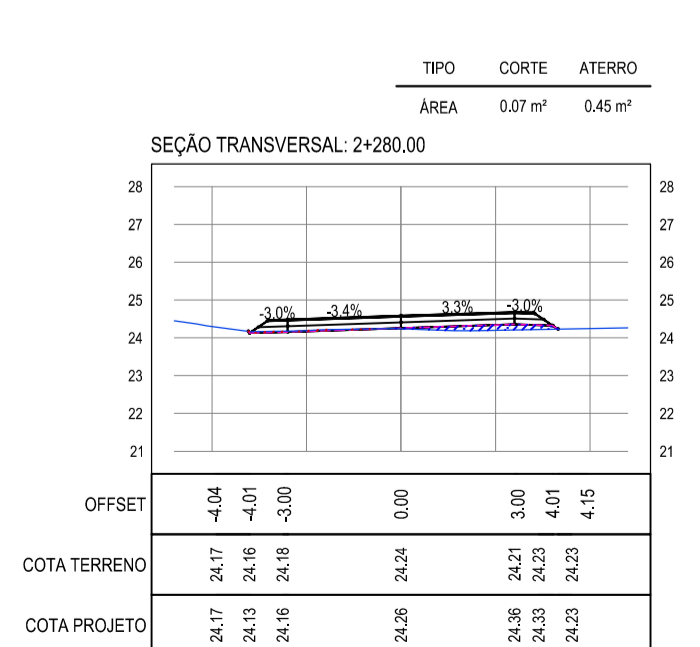
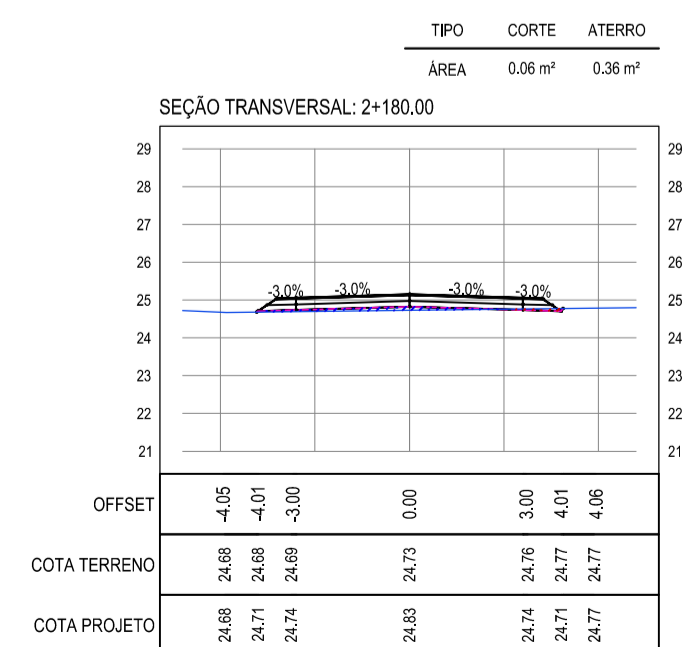
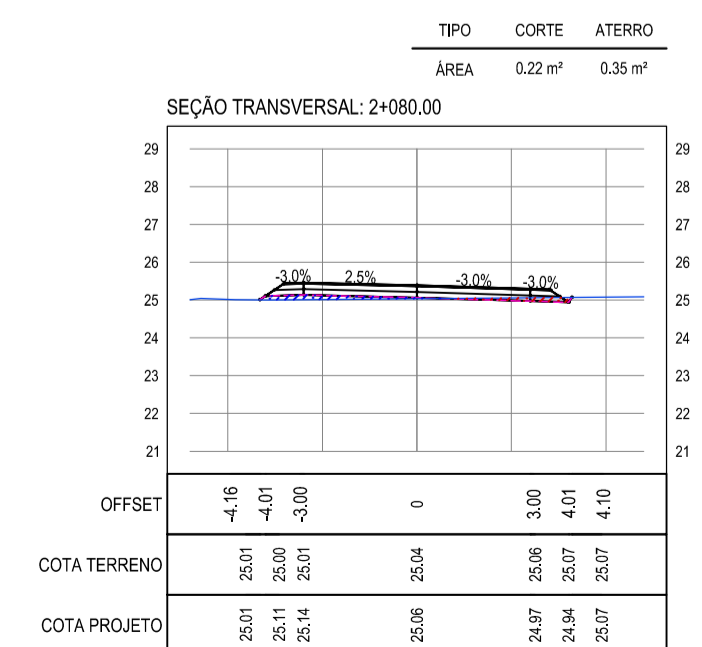
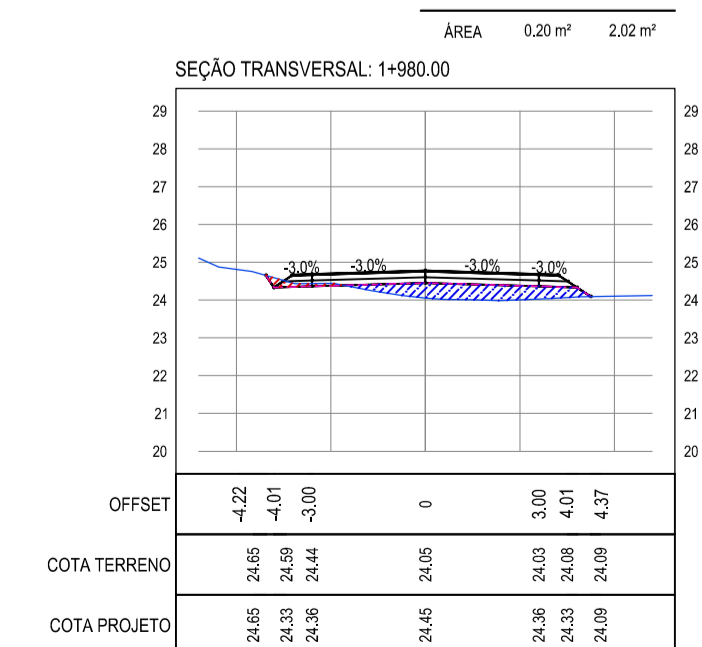
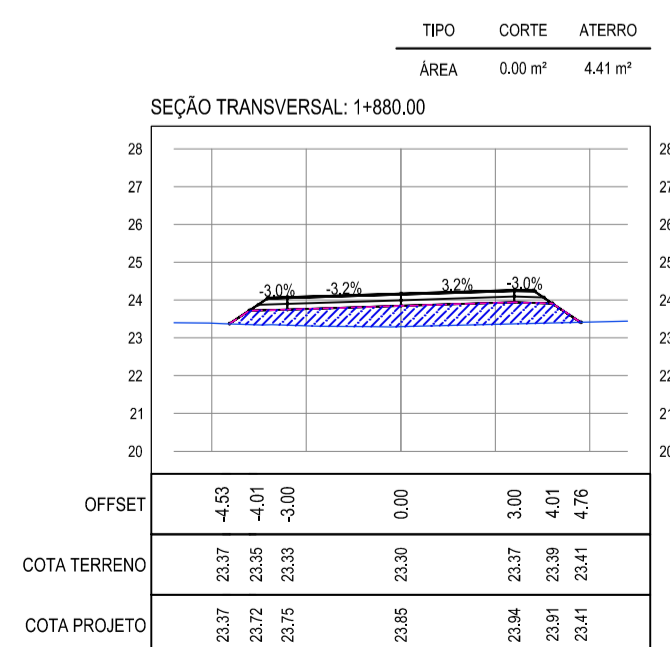
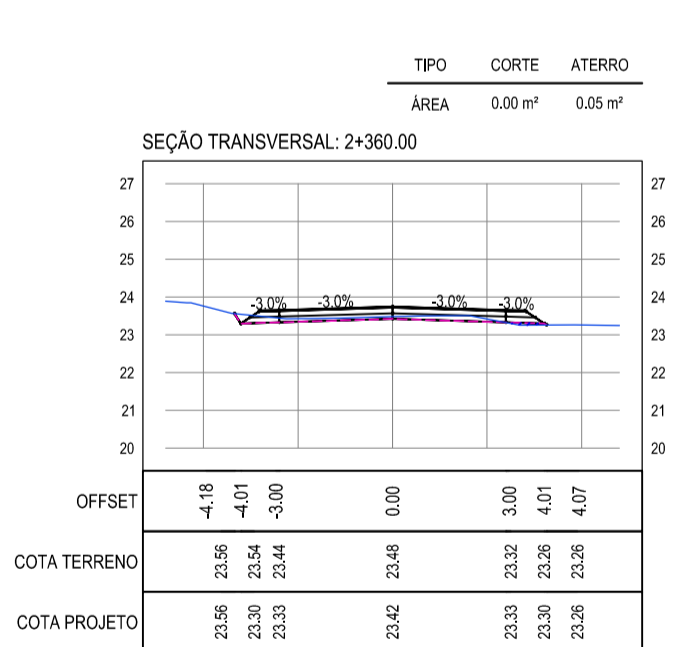
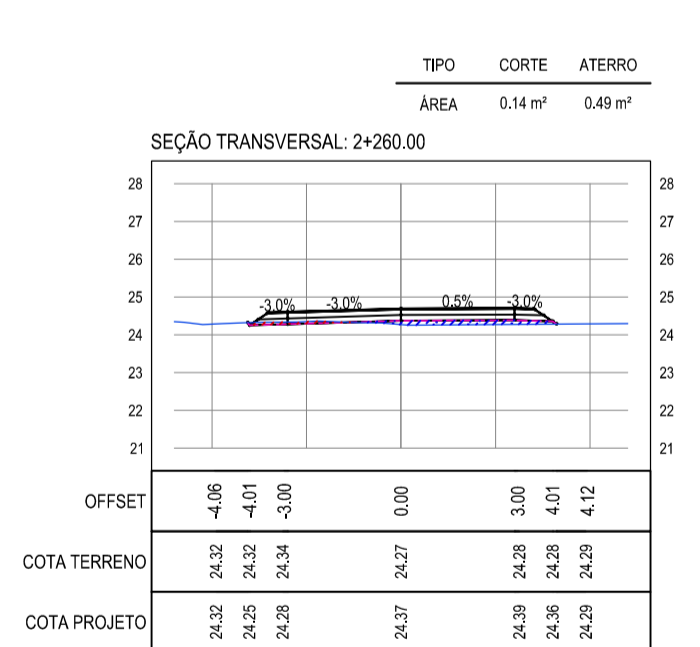
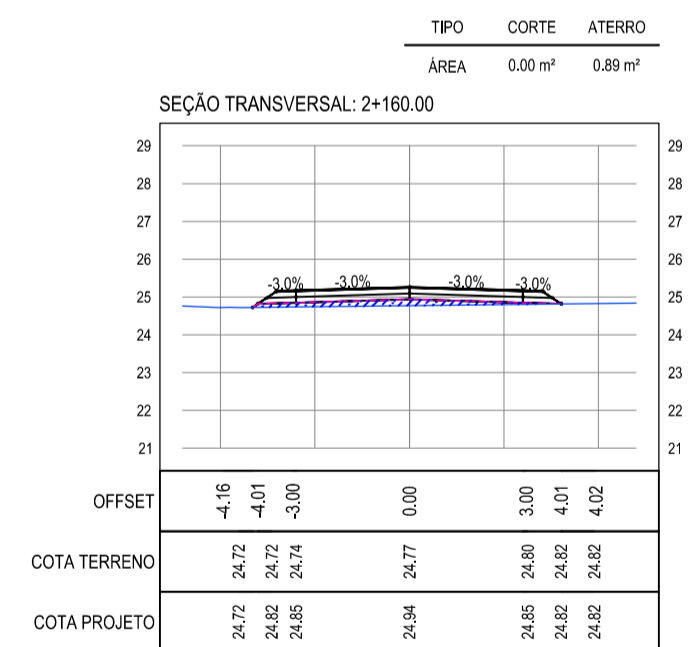
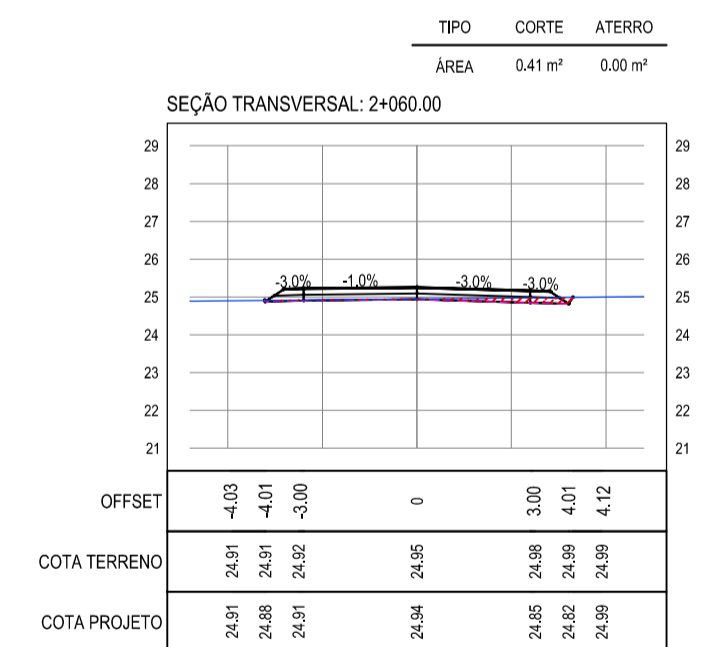
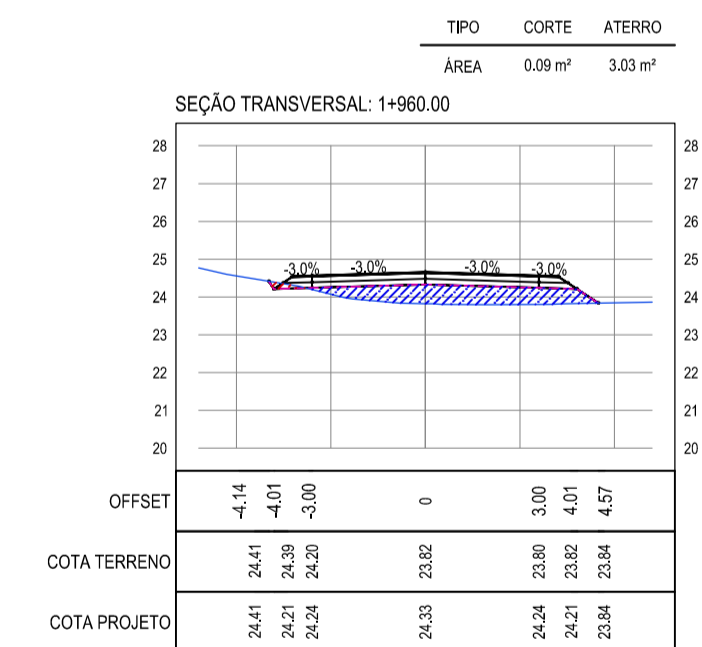
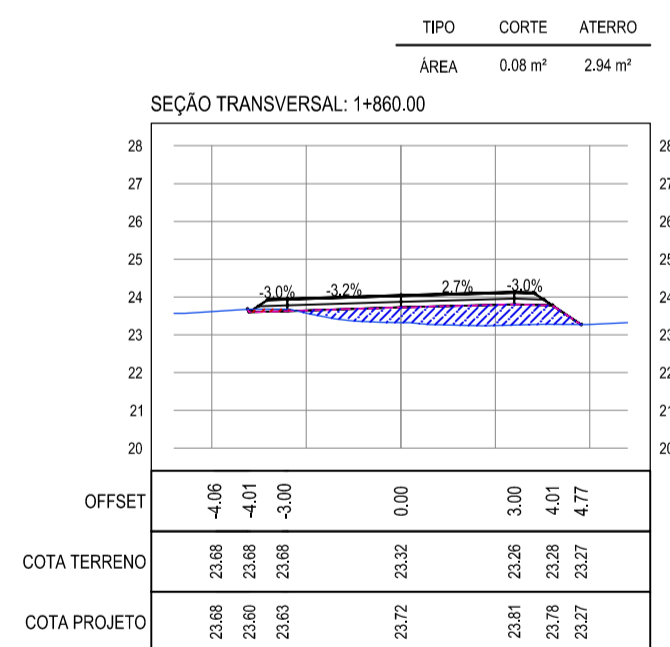
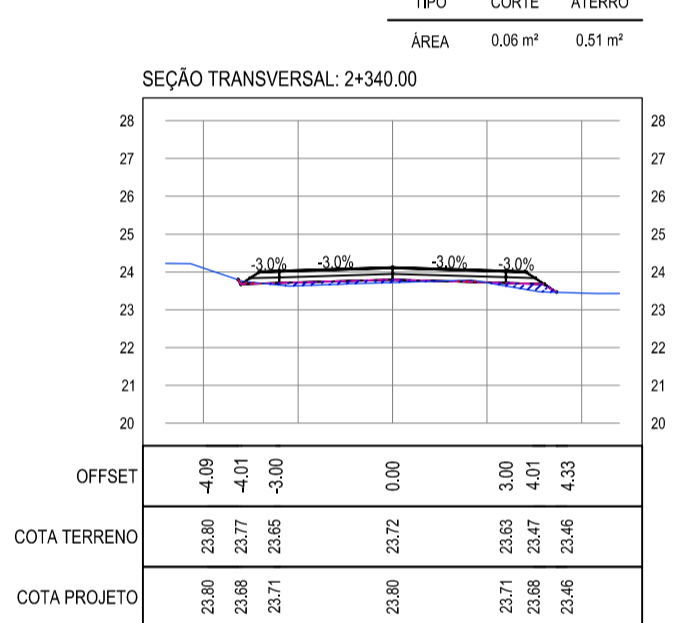
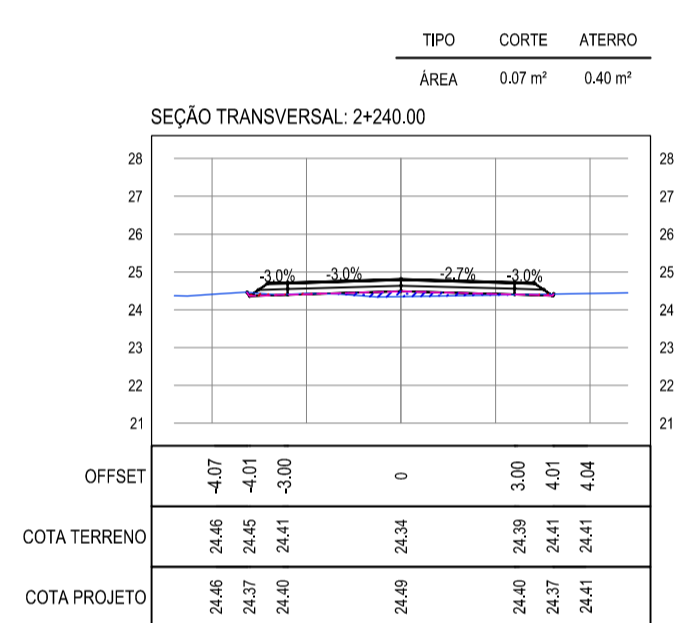
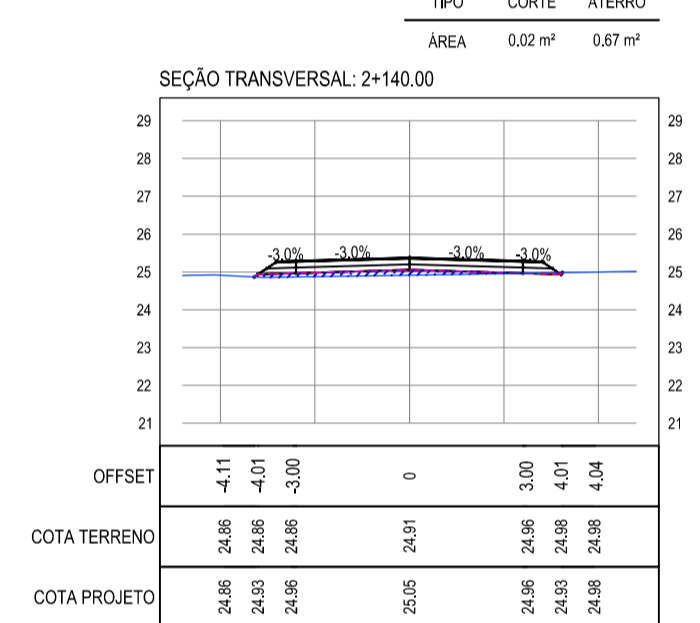
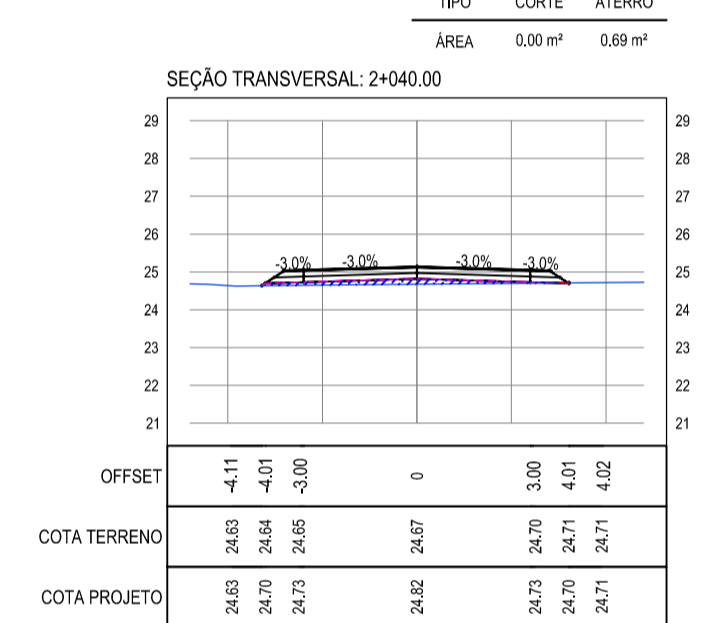
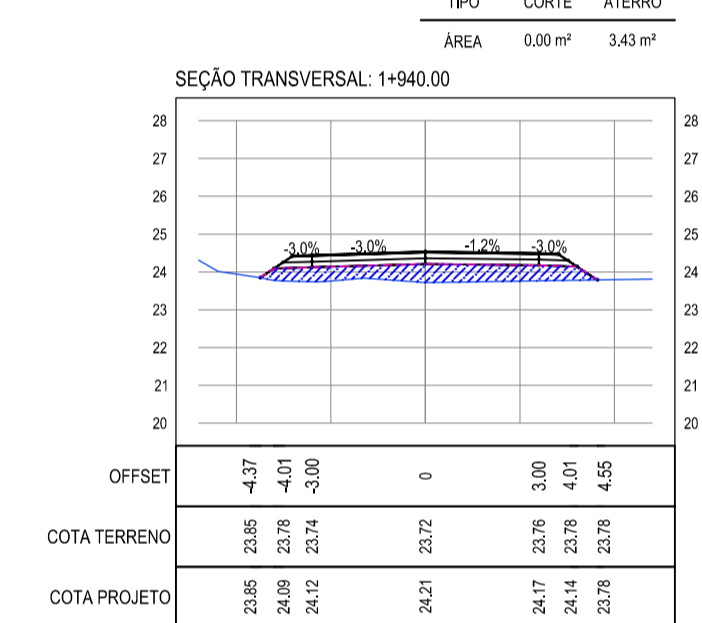
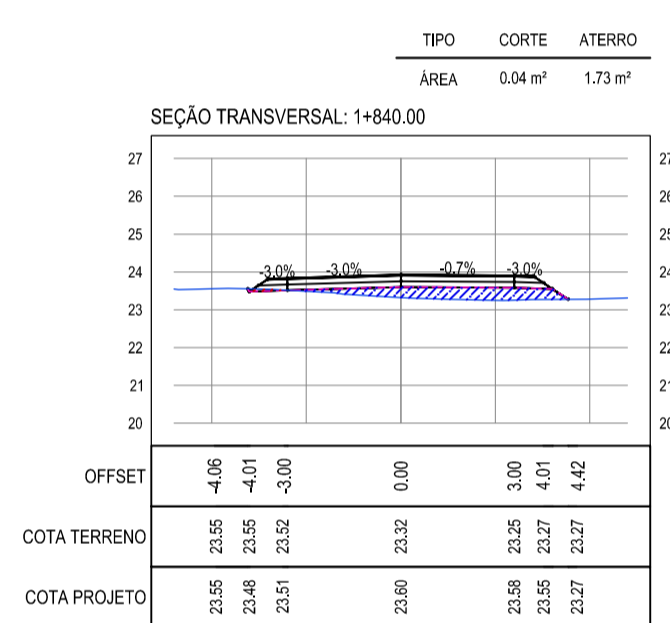
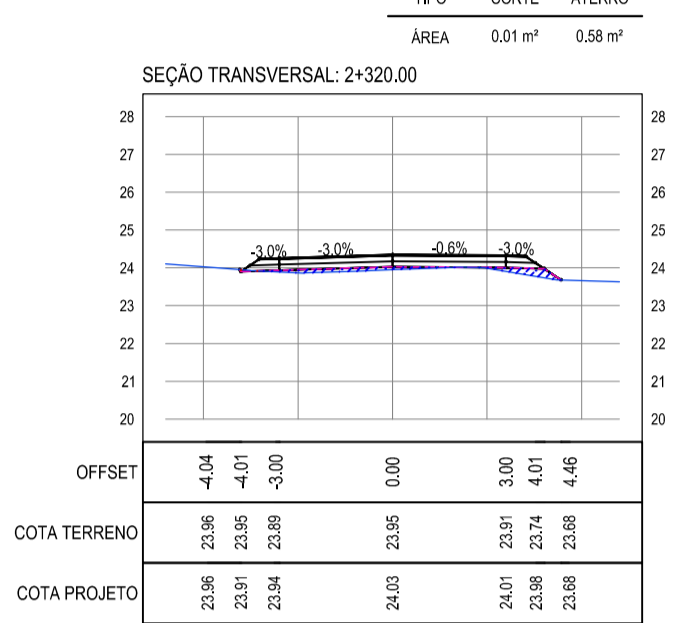
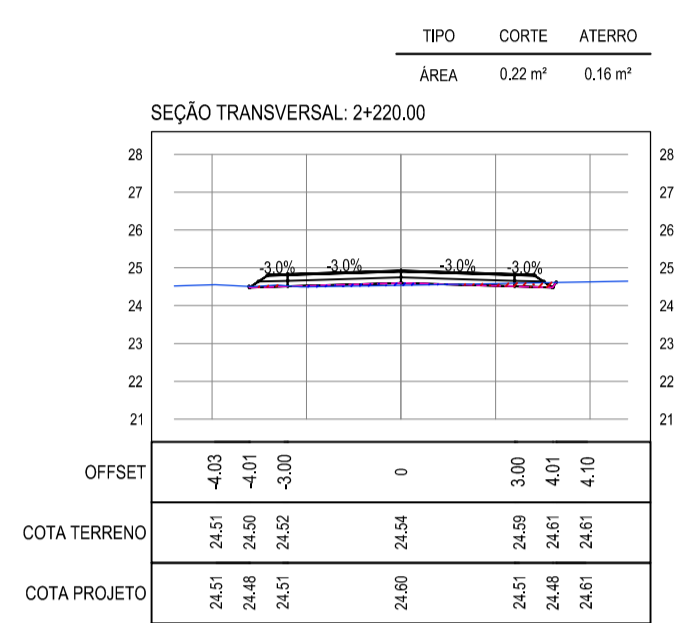
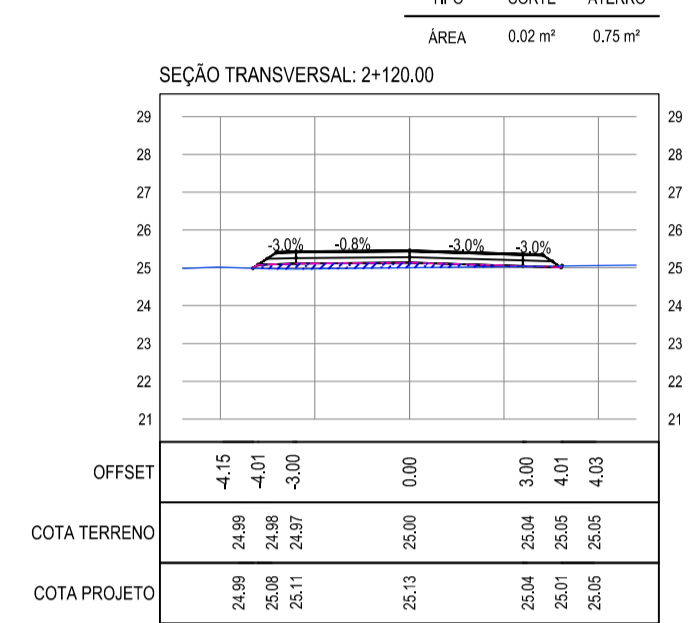
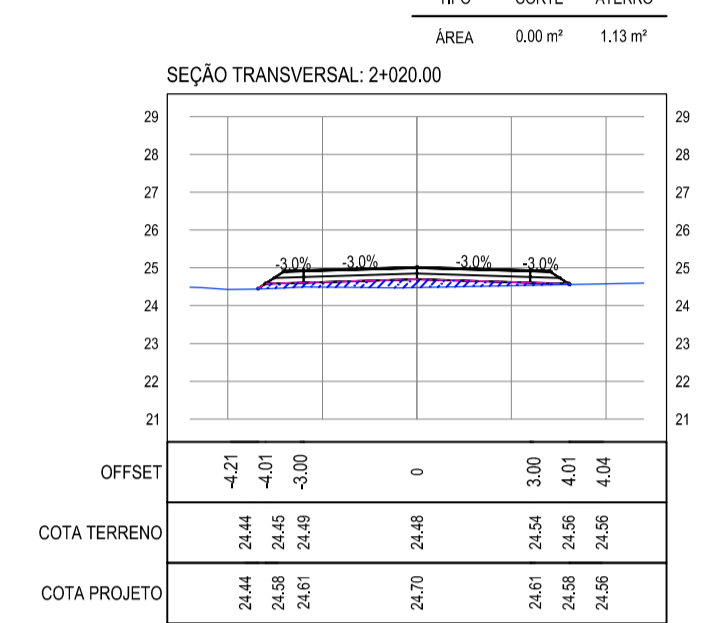
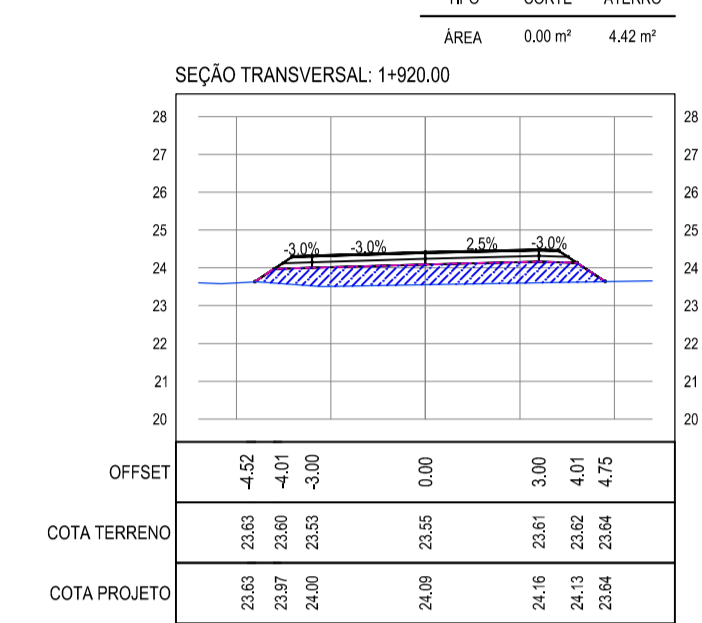
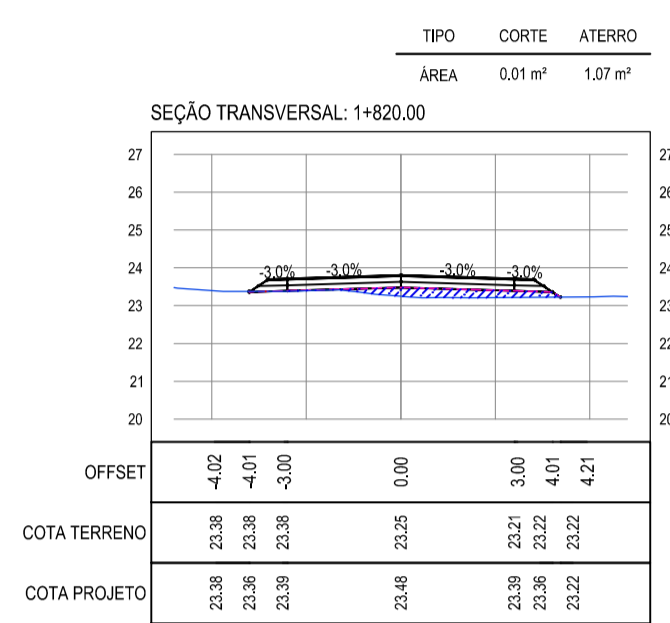
NOTAS

COTA DO ENO REFERE-SE A COTA DE TERRAPLENAGEM

LEGENDA

CORTE

ATERRO



01 SEÇÕES TRANSVERSAIS 04
ESCALA: 1:200

ASSINATURA E APROVAÇÃO

PROJETISTA: LEONARDO SILVEIRA LIMA
ENGENHEIRO CIVIL - RNP: 091581987

PROPRIETÁRIO:

APROVAÇÃO:

GEO PAC AV. PADRE ANTÔNIO TOMÁS, N.º 240, SALAS 301/302
BARRIO ALDEIA, FORTALEZA/CE
FONE: (85) 3341-1341 E-MAIL: GEO@GEO.PAC.COM.BR

PROPRIETÁRIO: PAVIMENTAÇÃO ASFÁLTICA NO MUNICÍPIO DE ARACATI

PROJETO: PAVIMENTAÇÃO DO TRECHO LAGOA DO MATO - FONTAINHA

CONTROLE: PROJETO DE TERRAPLENAGEM

IDENTIFICAÇÃO DOS DESENHOS:
01. SEÇÕES TRANSVERSAIS 04

LOCAL: LAGOA DO MATO - ARACATI/CE
DATA: FEVEREIRO/2020
ESCALA: INDICADA
FOLHA: 12/28
CONTEÚDO: ARCT 20-10

