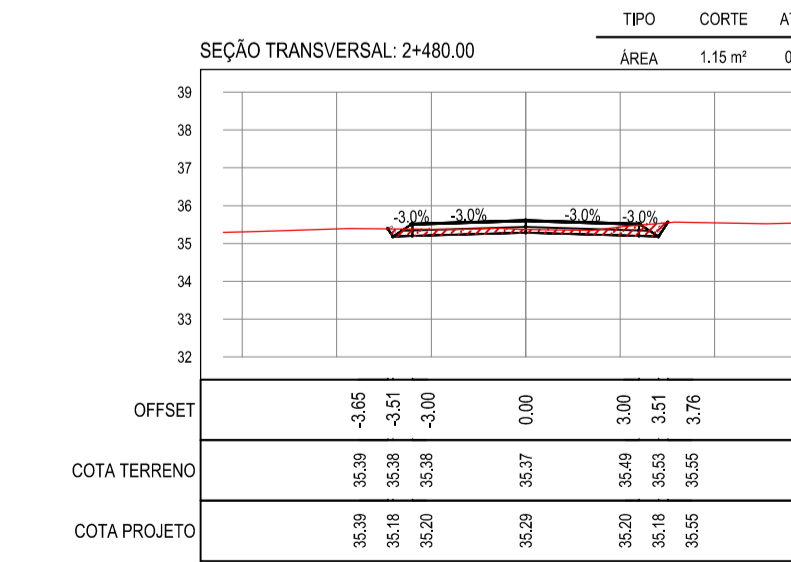
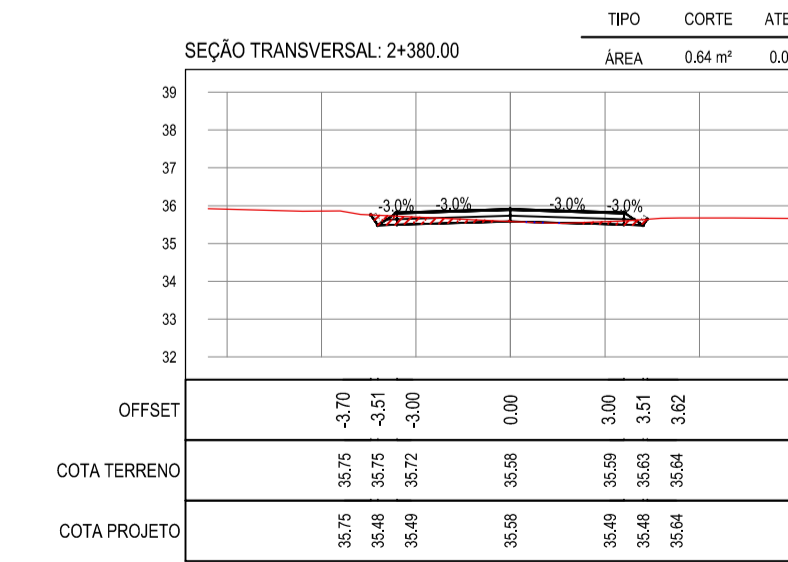
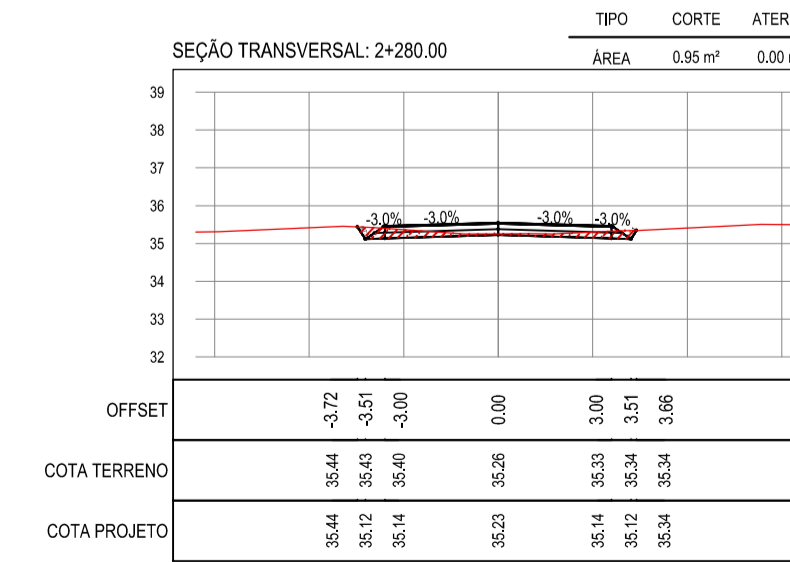
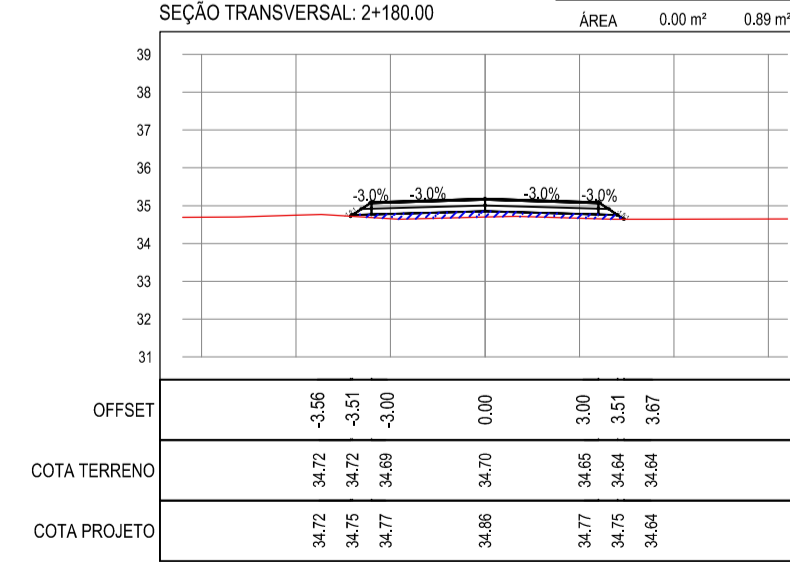
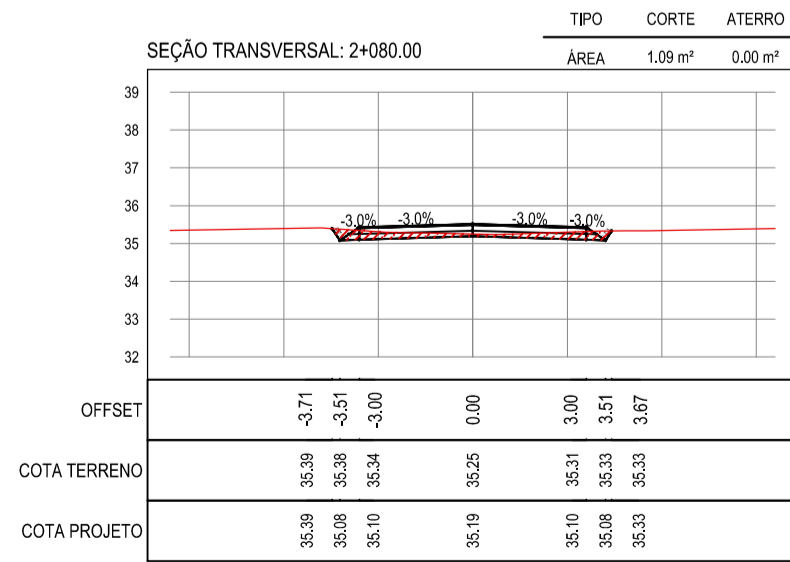
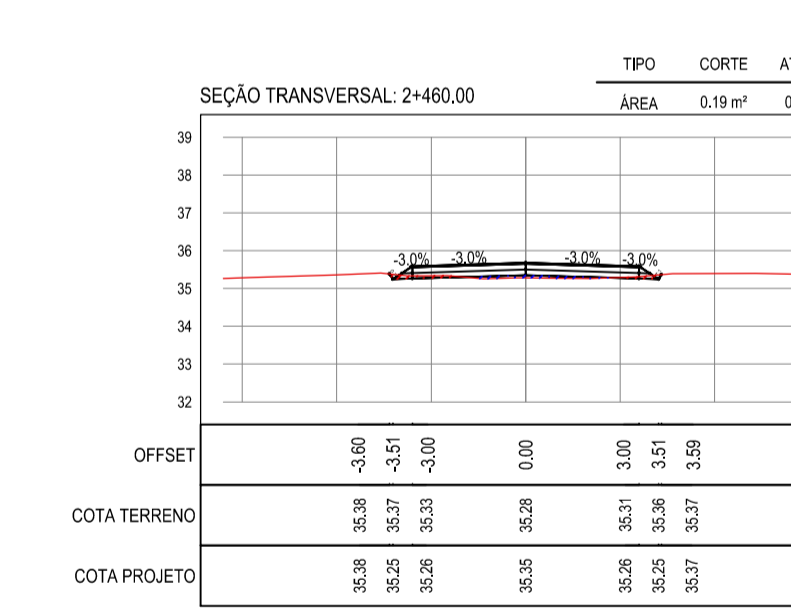
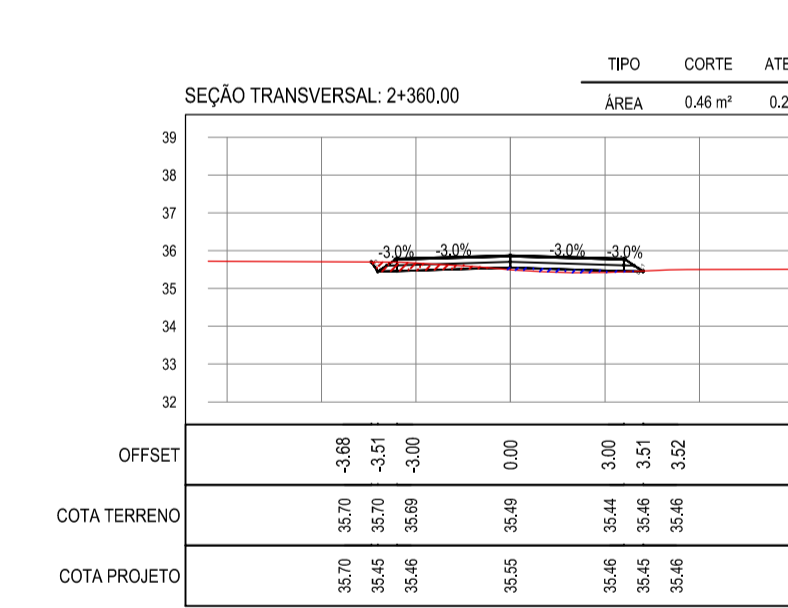
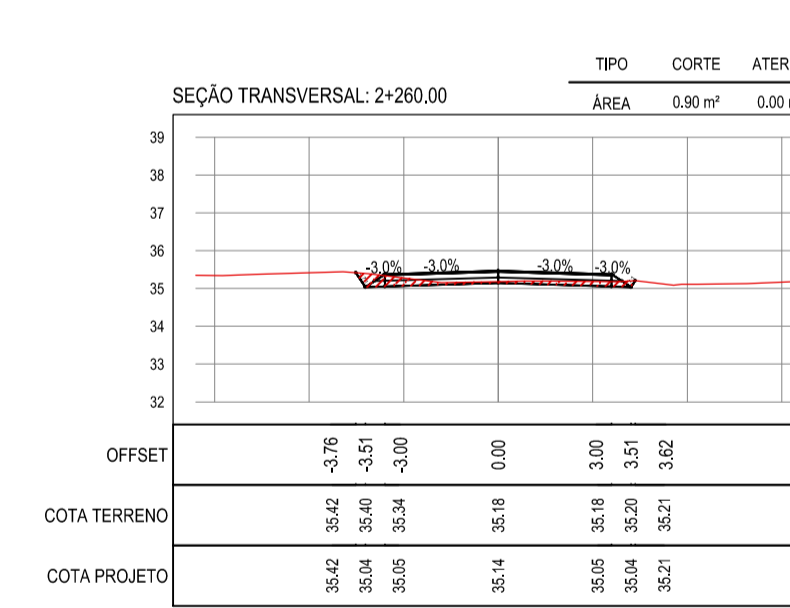
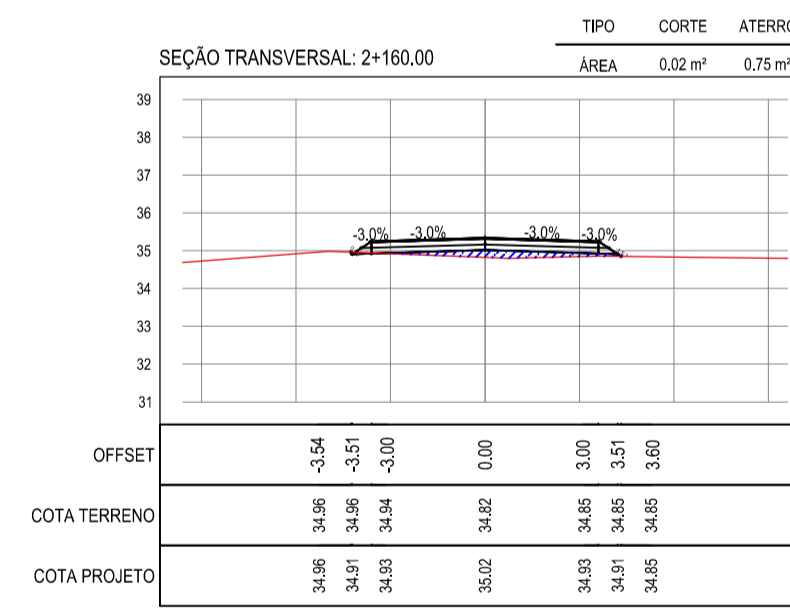
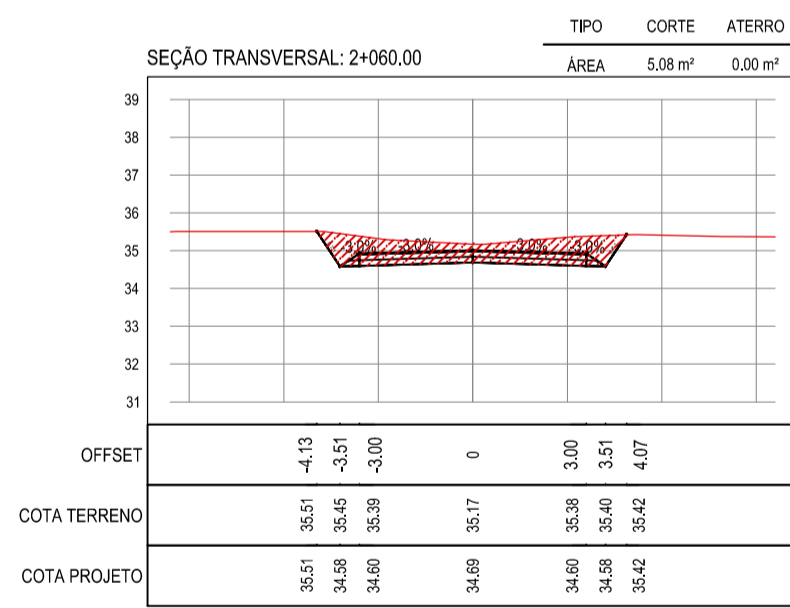
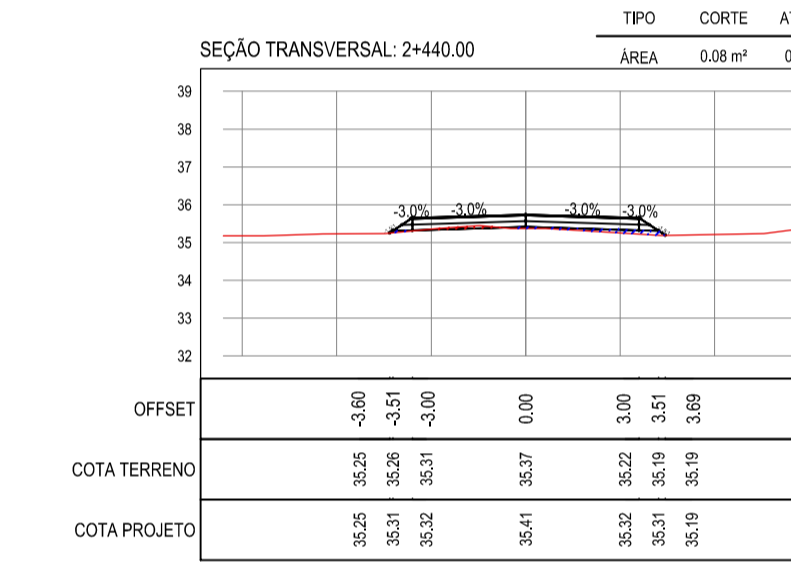
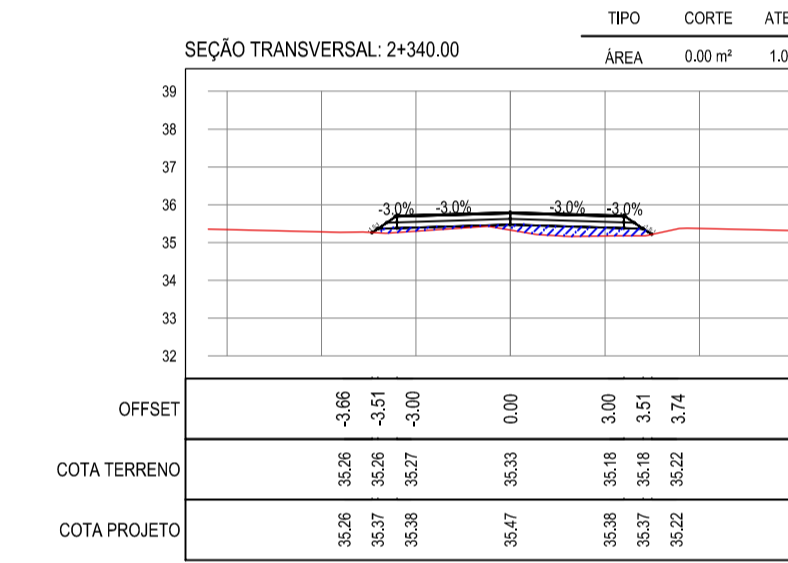
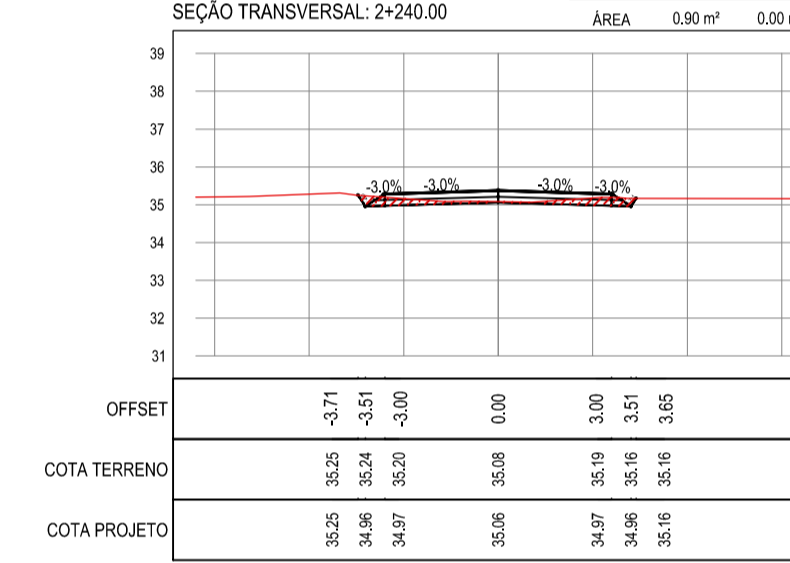
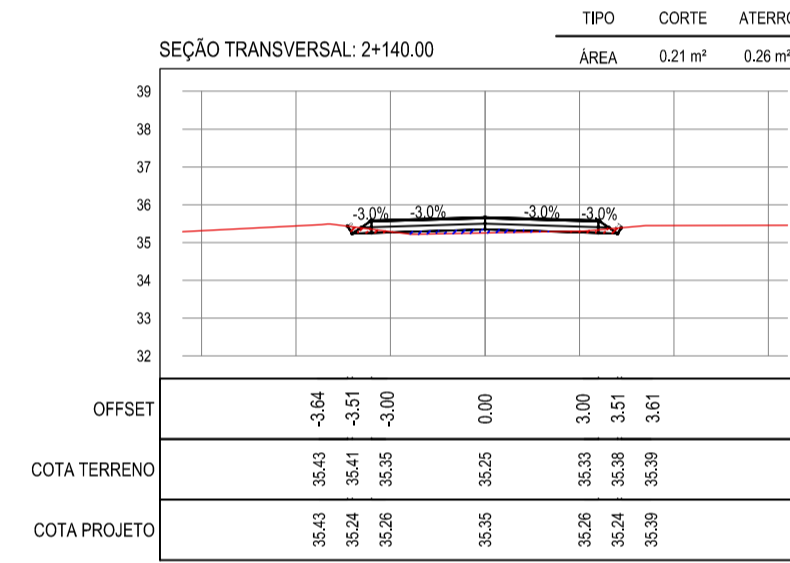
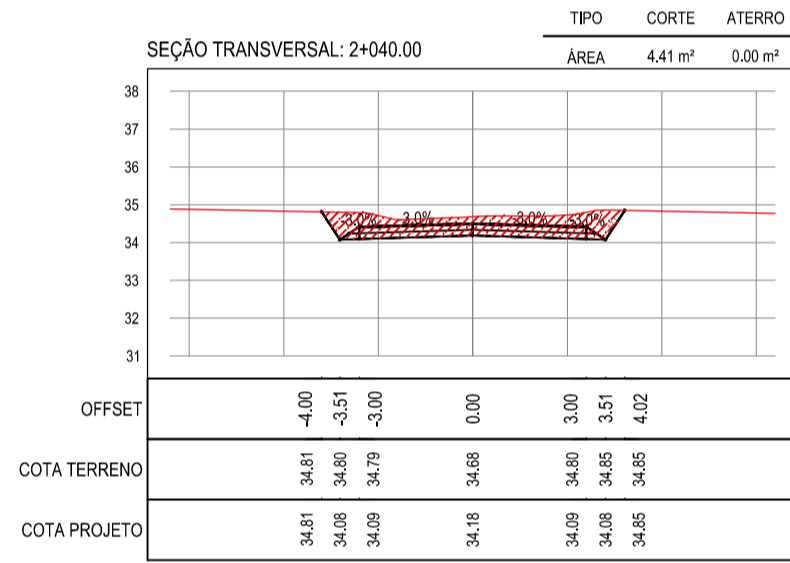
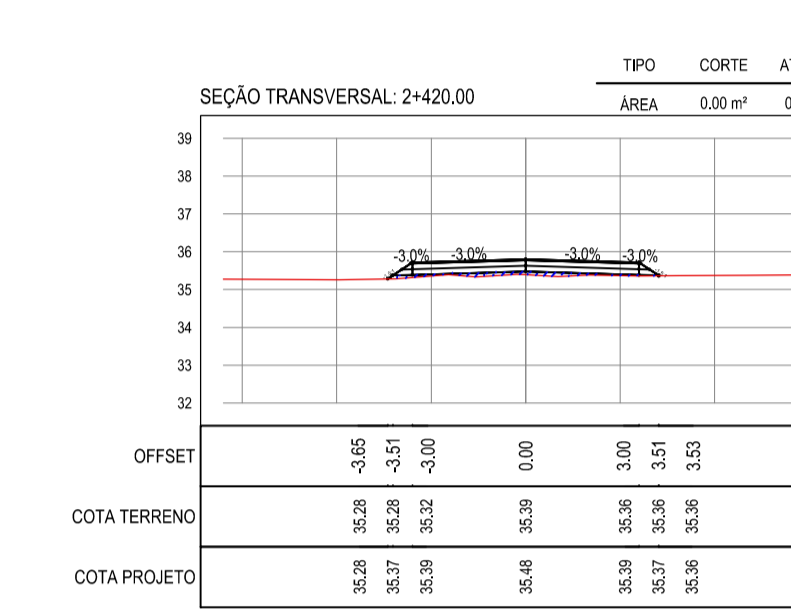
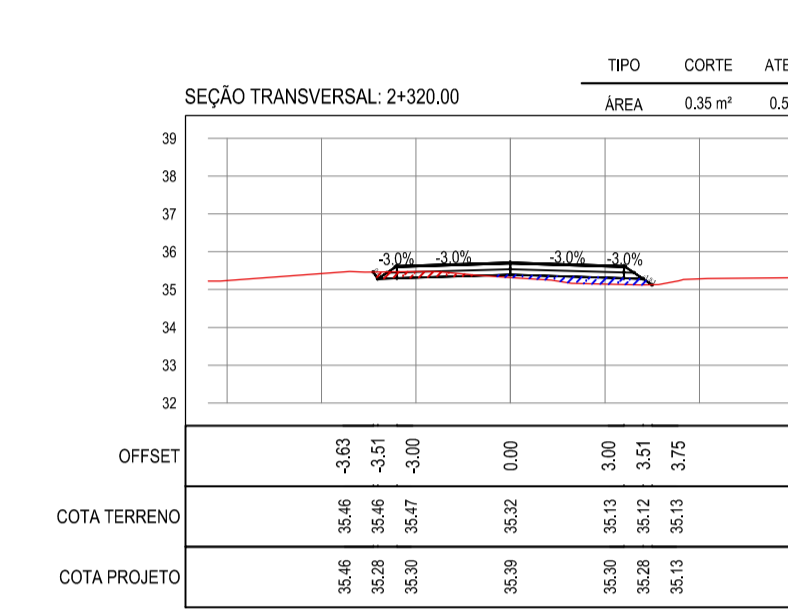
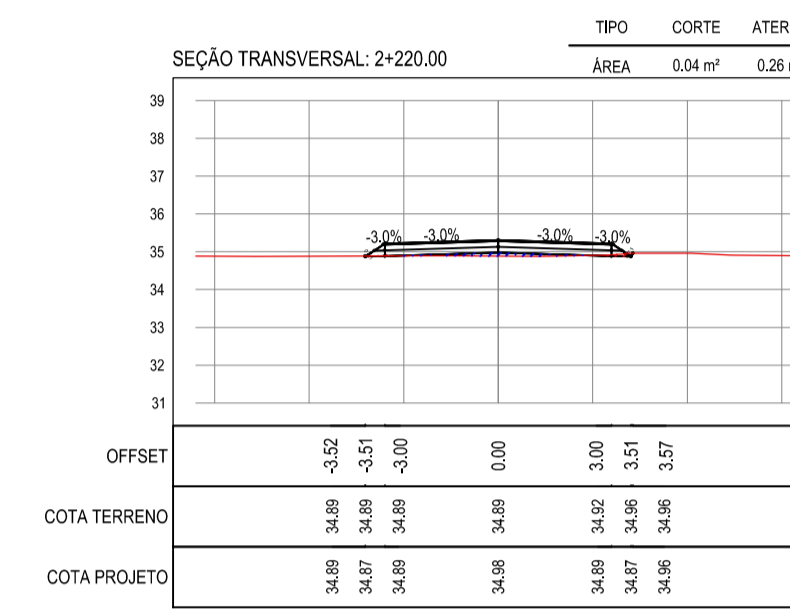
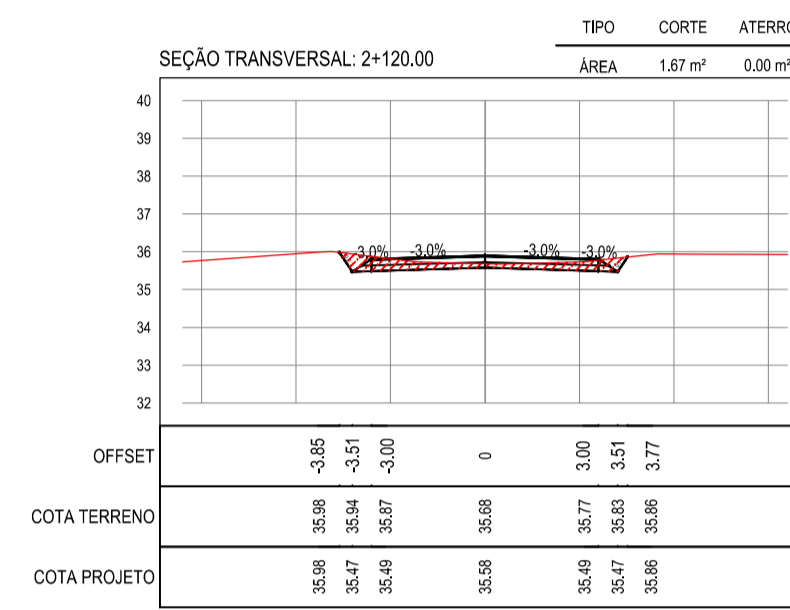
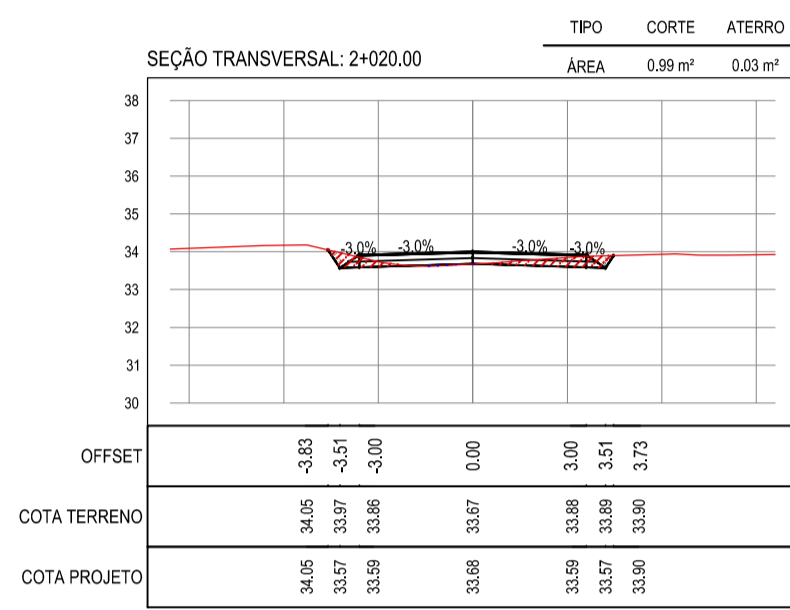
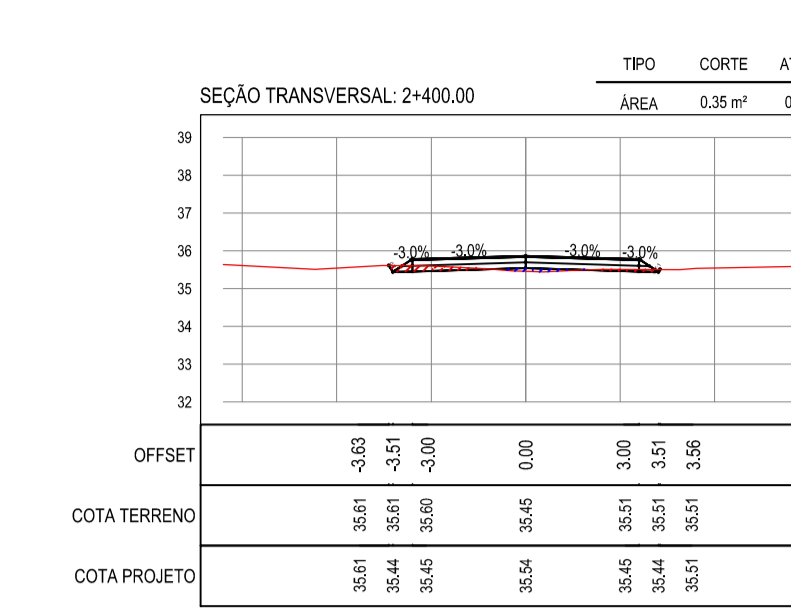
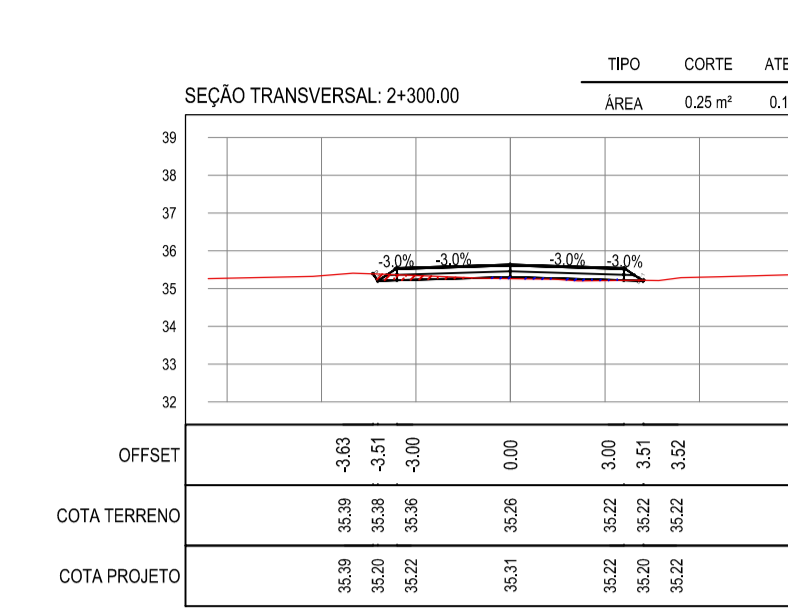
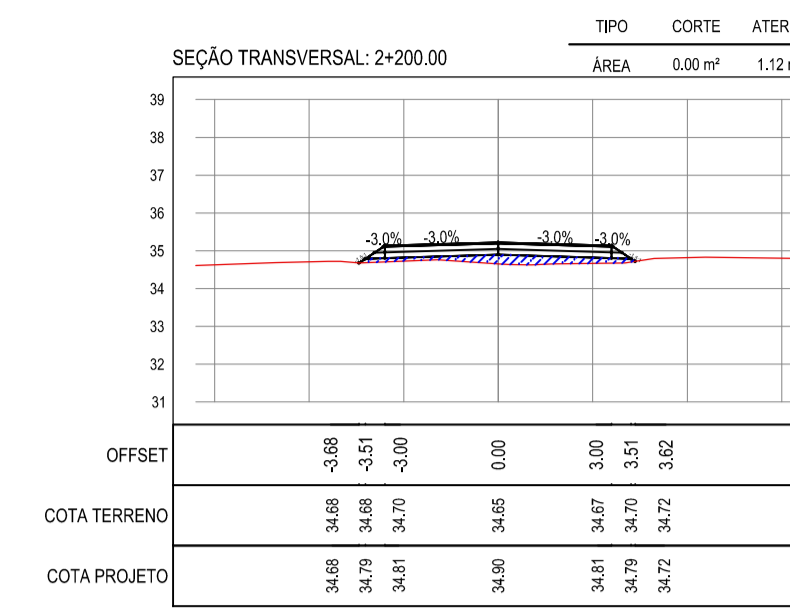
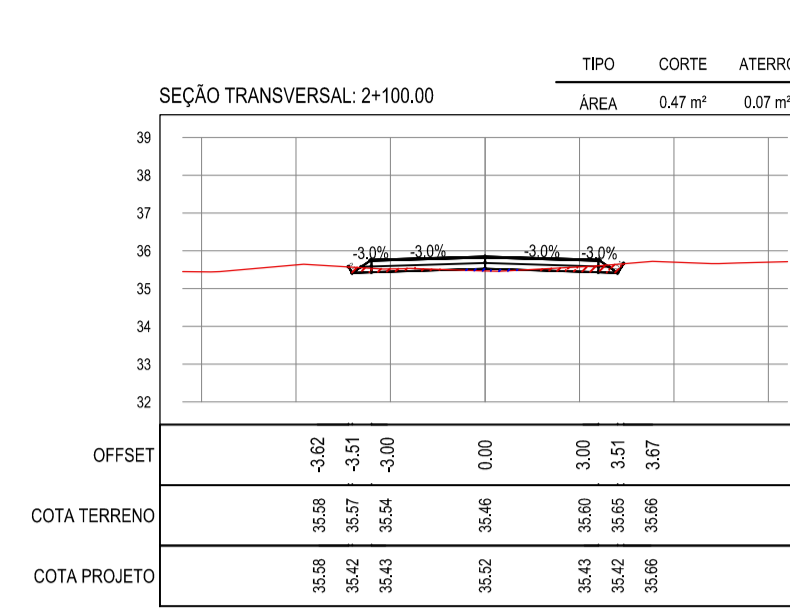
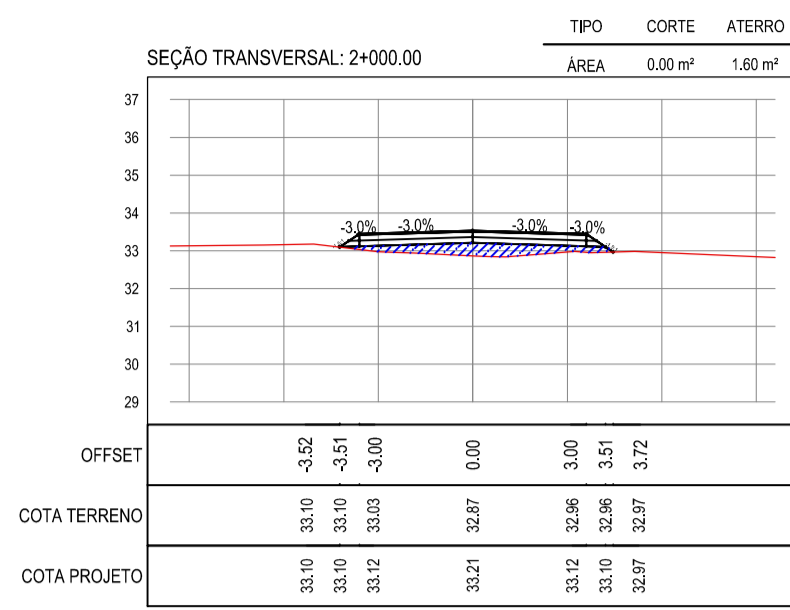


NOTAS

- COTA DO EIXO REFERIR-SE A COTA DE TERRAPLENAGEM

LEGENDA

- CORTE
- ATERRO



ASSINATURAS E APROVAÇÃO

PROJETISTA: \_\_\_\_\_ PROPRIETÁRIO: \_\_\_\_\_

LEONARDO SILVEIRA LIMA  
ENGENHEIRO CIVIL - INEP 0601581067

APROVAÇÃO: \_\_\_\_\_

PROPRIETÁRIO:  
PREFEITURA MUNICIPAL DE ARACATI

OBRA:  
PAVIMENTAÇÃO ASFÁLTICA NO MUNICÍPIO DE ARACATI

PROJETO:  
PAVIMENTAÇÃO DO TRECHO FONTAINHA - SÃO CHICO

PROJETO DE TERRAPLENAGEM  
IDENTIFICAÇÃO DOS DESENHOS:  
01 - SEÇÕES TRANSVERSAIS 05

FOCO: FONTAINHA | SÃO CHICO - ARACATI  
DATA: JANEIRO/2020  
ESCALA: INDICADA

PRONTO: 10/21  
CONTROLE: ARCT 20 07

GEOPAC  
AV. PADRE ANTONIO TOMAS, N° 2400, SALAS 301/302  
BARRIO ALEOITA, FORTALEZA  
FONE: (85) 3341-3141 | EMAIL: GEOPAC@GEOPAC.COM.BR