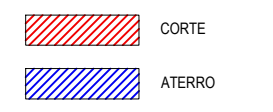
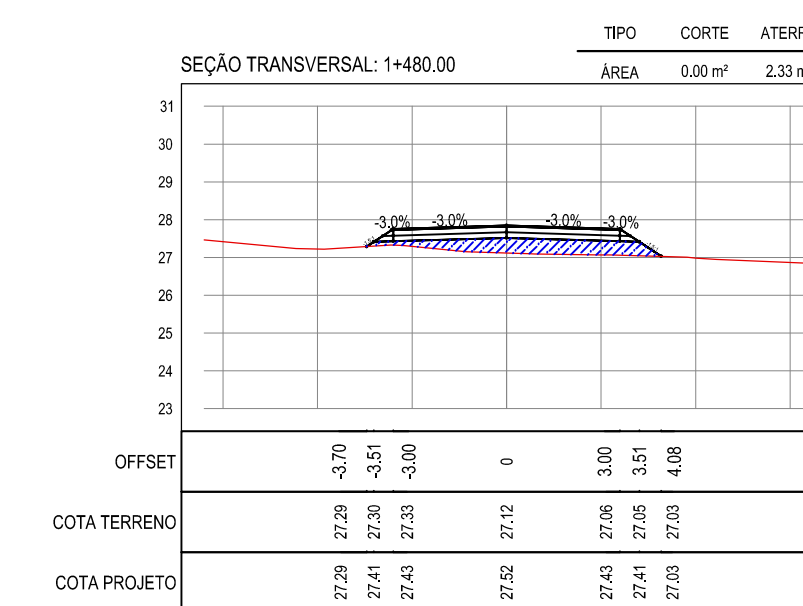
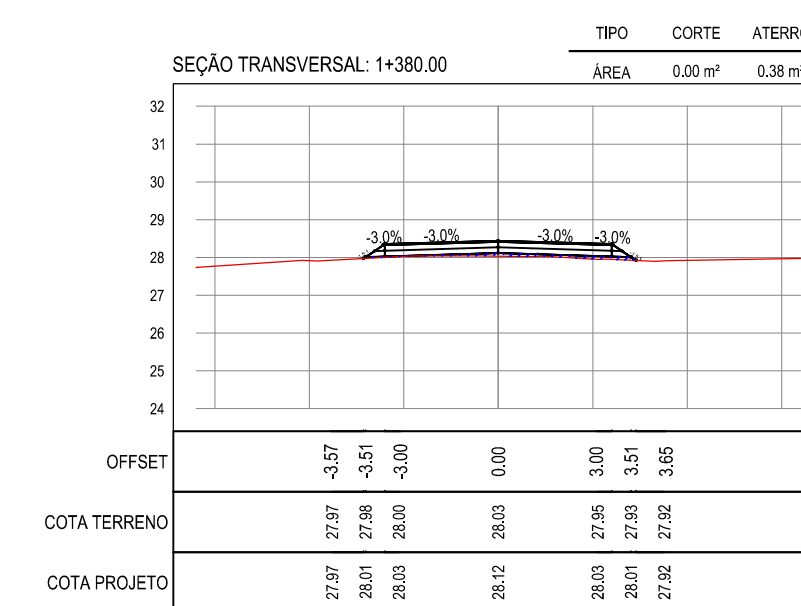
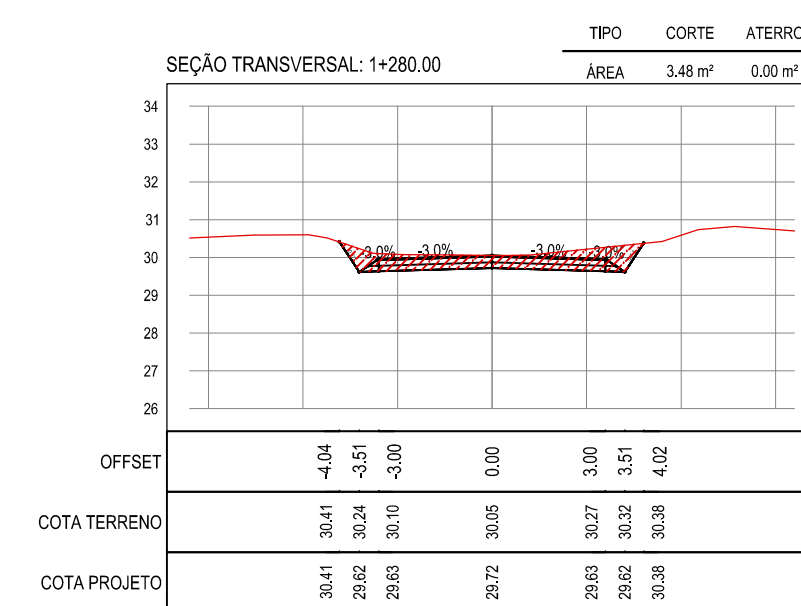
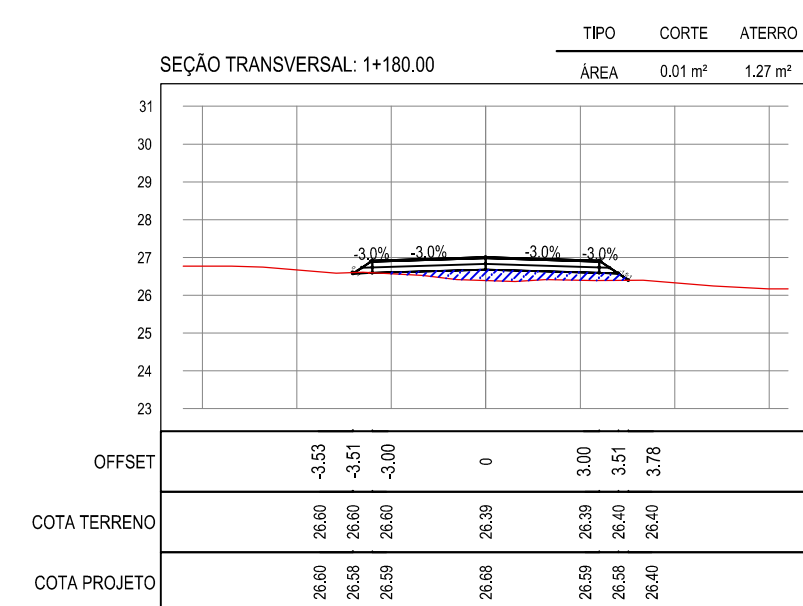
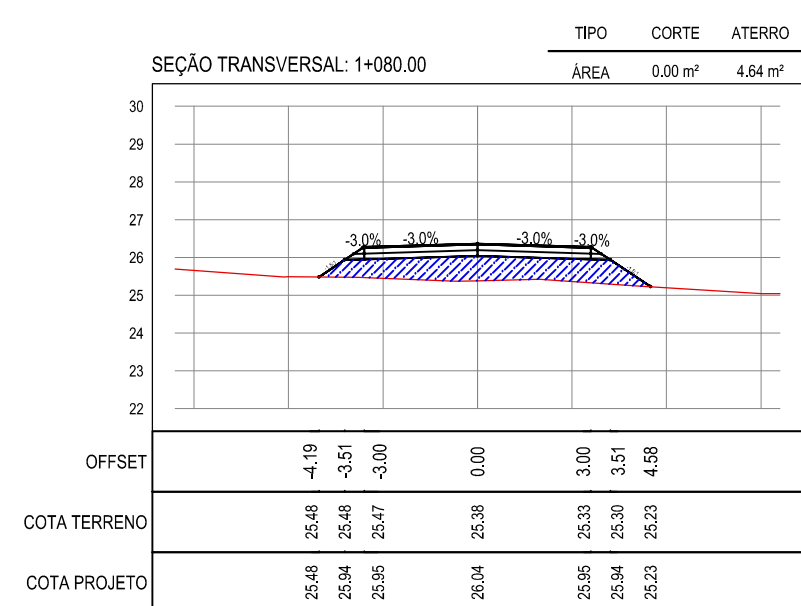
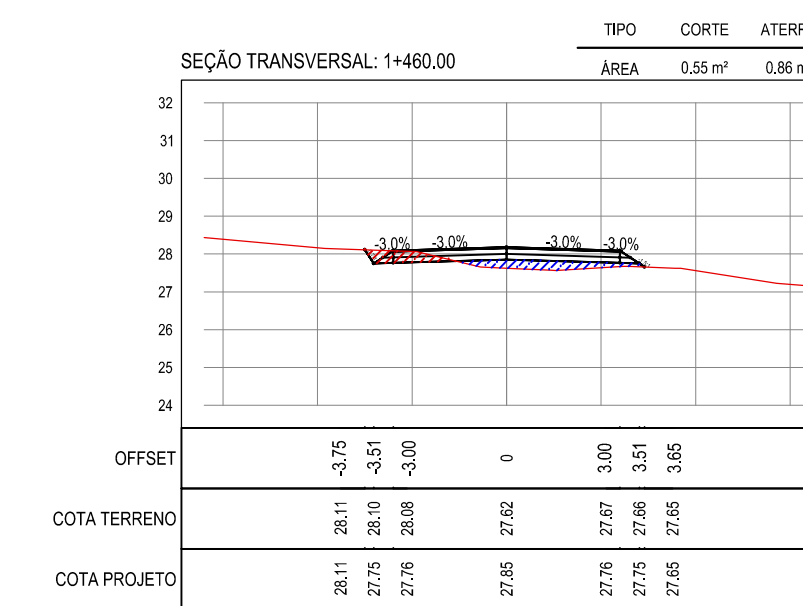
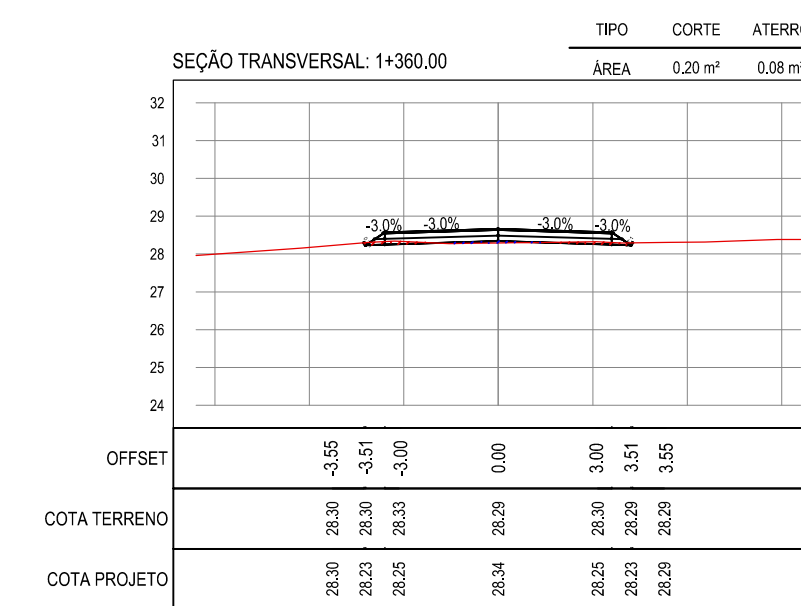
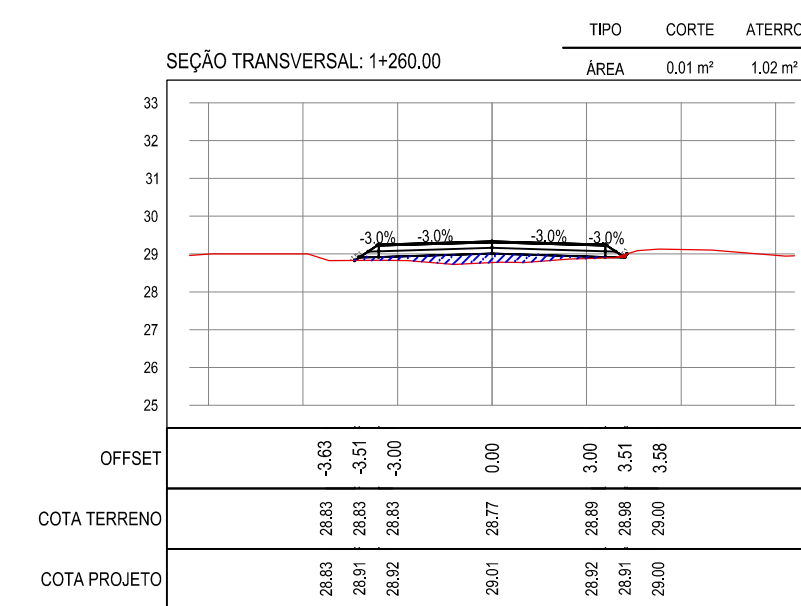
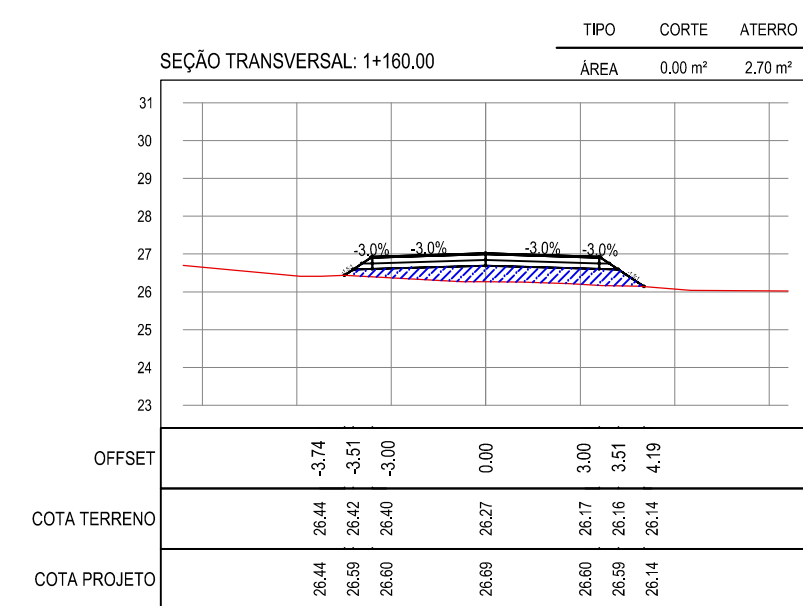
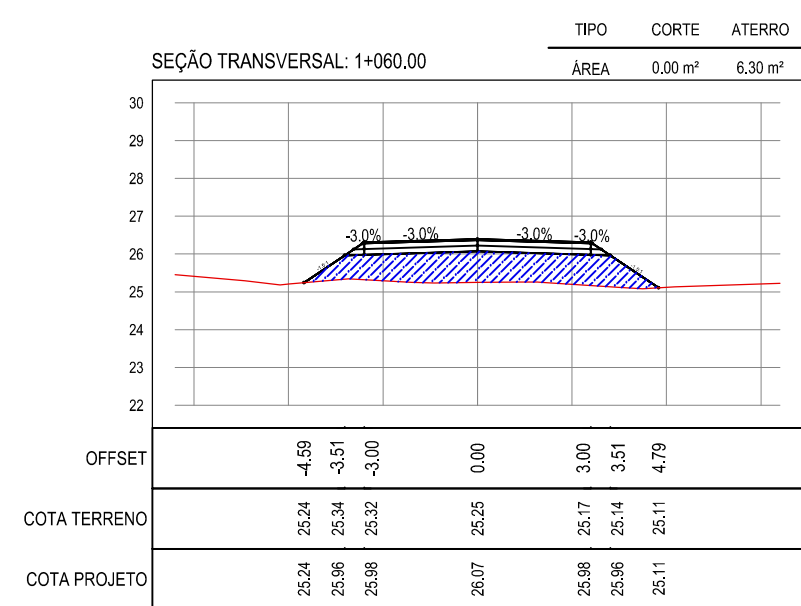
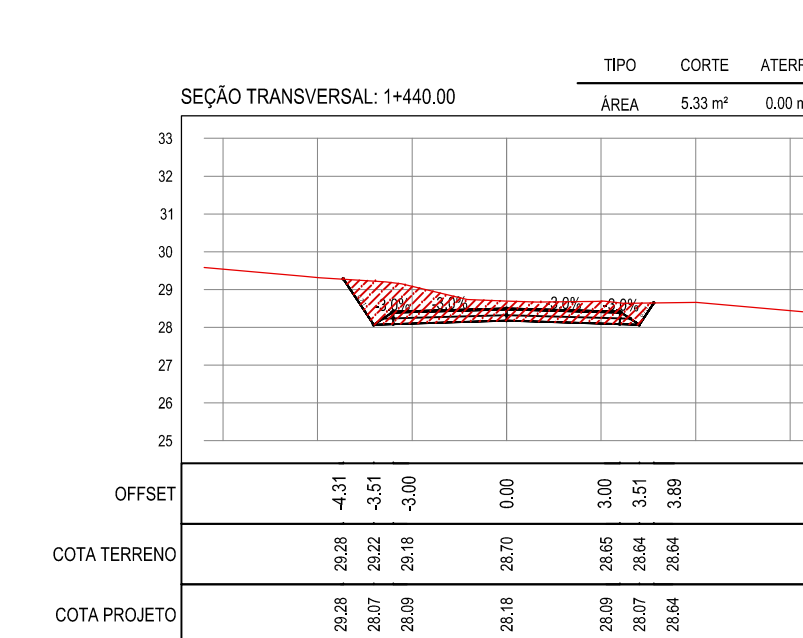
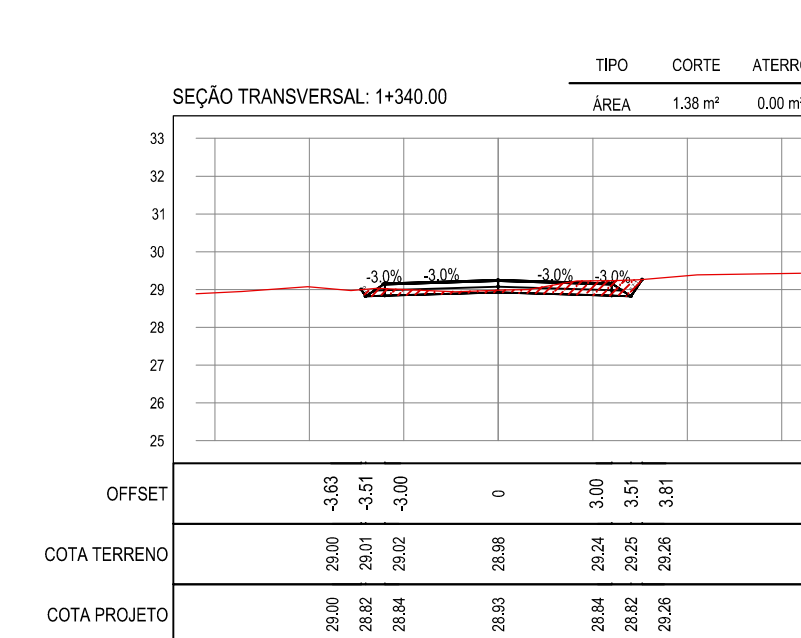
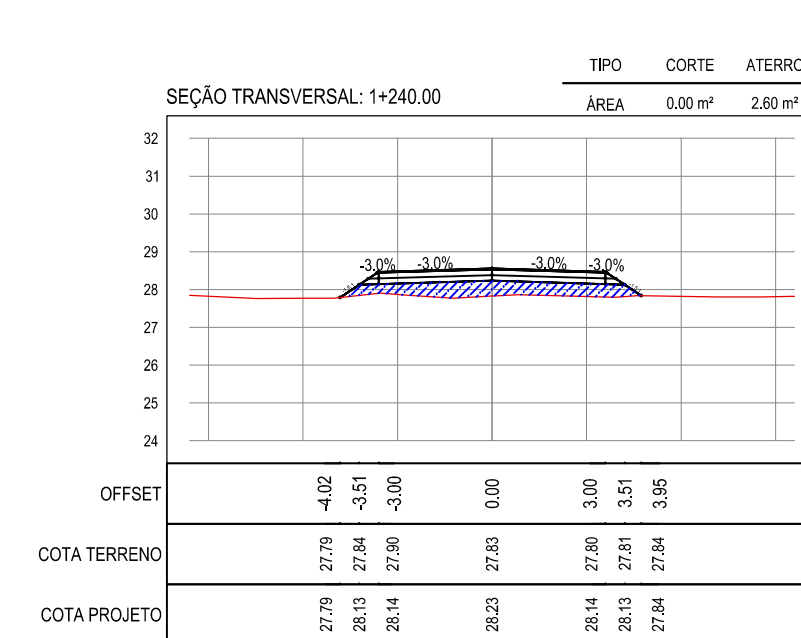
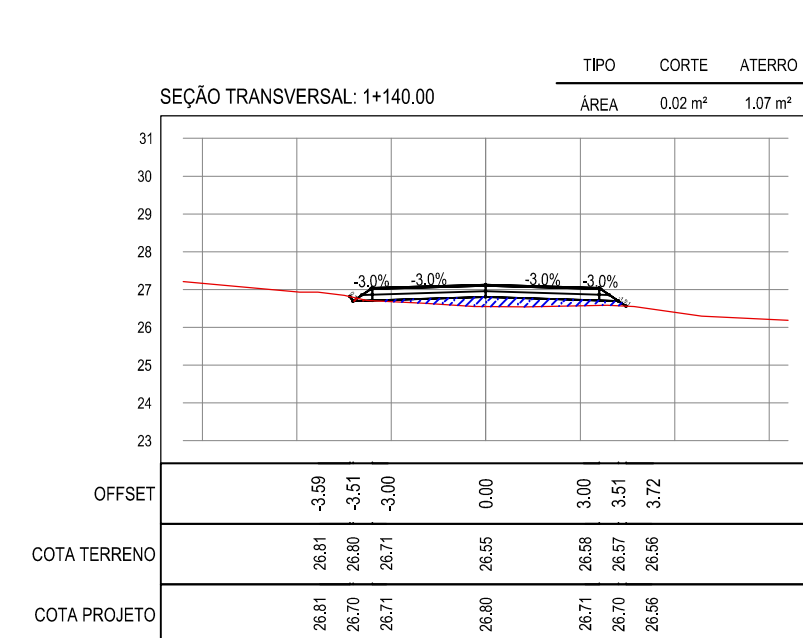
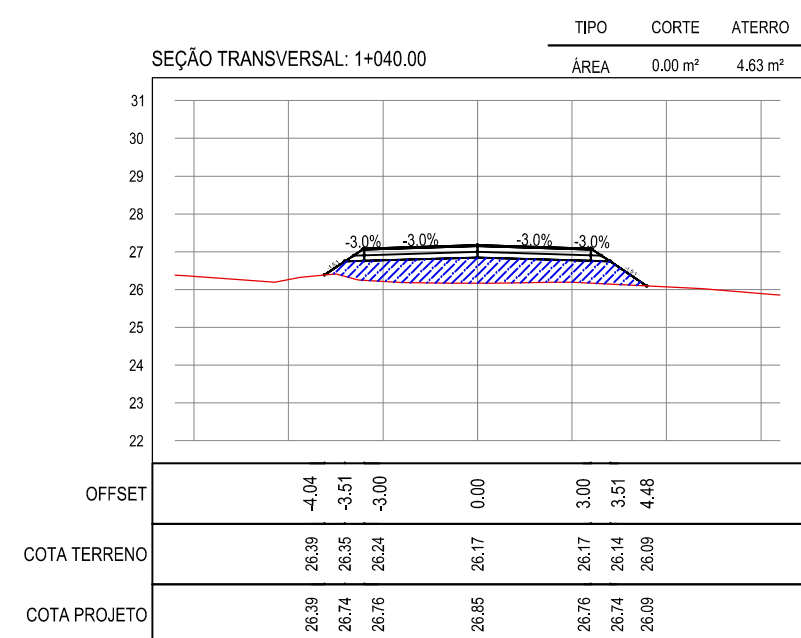
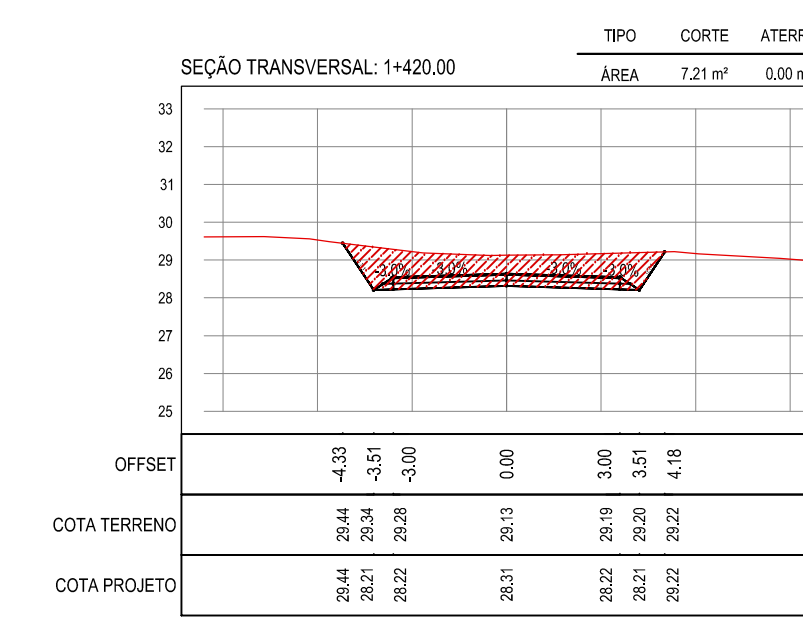
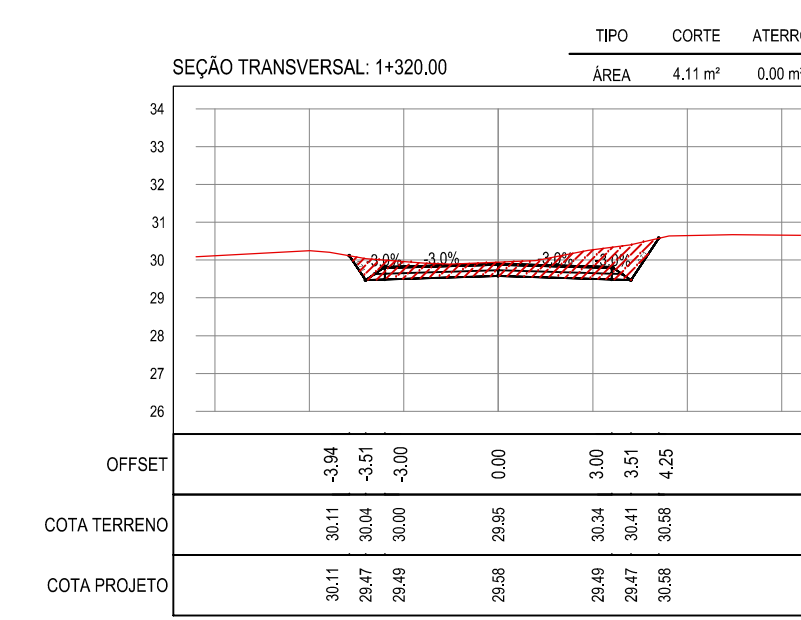
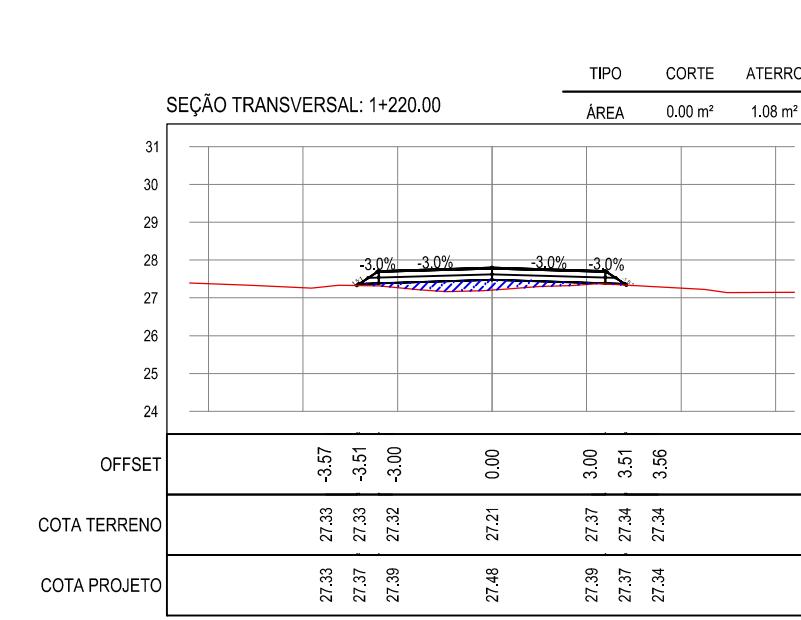
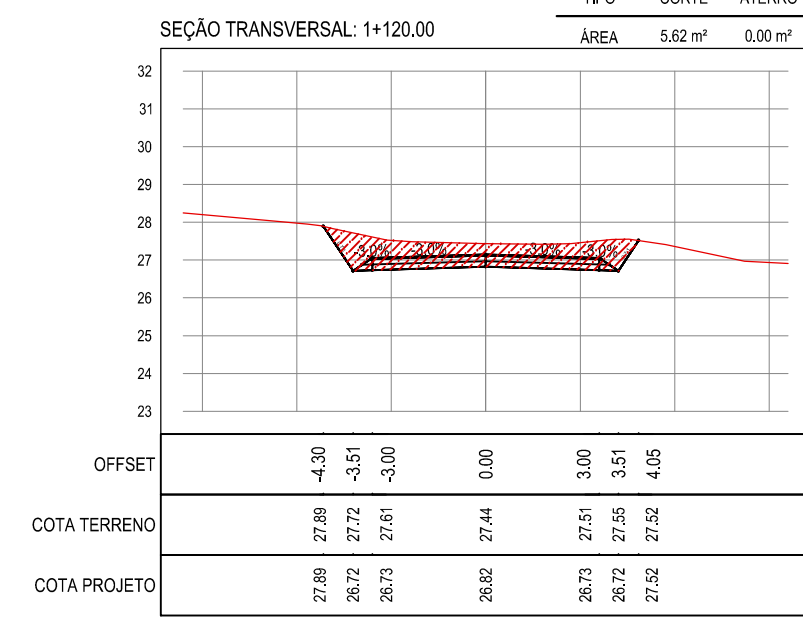
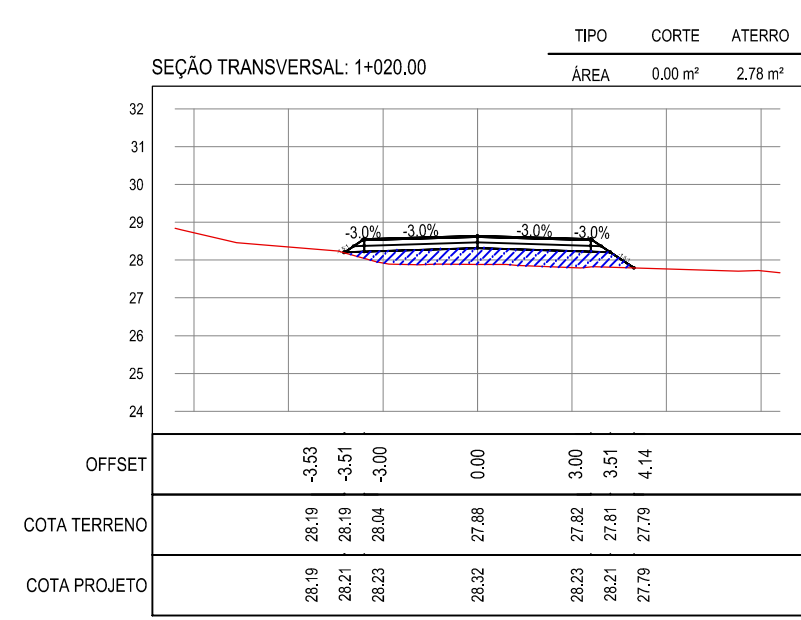
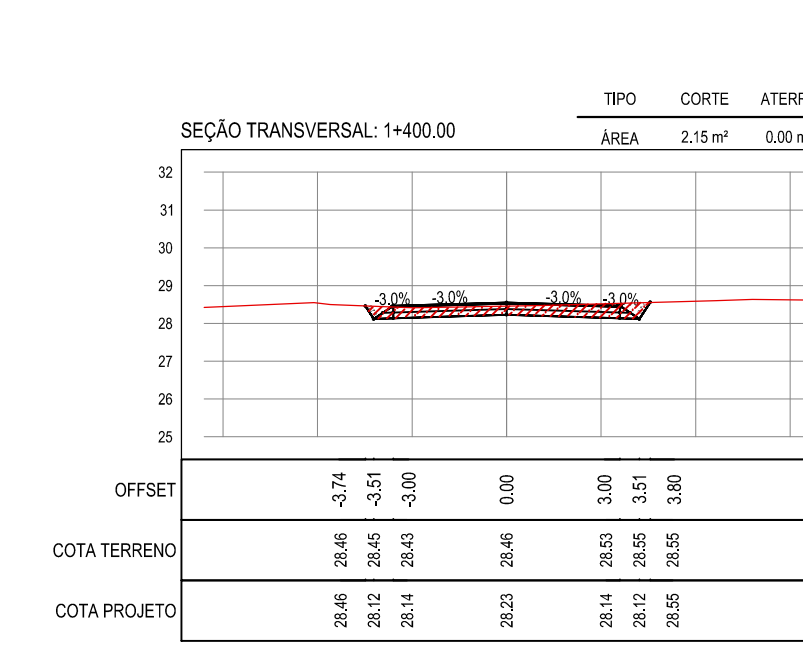
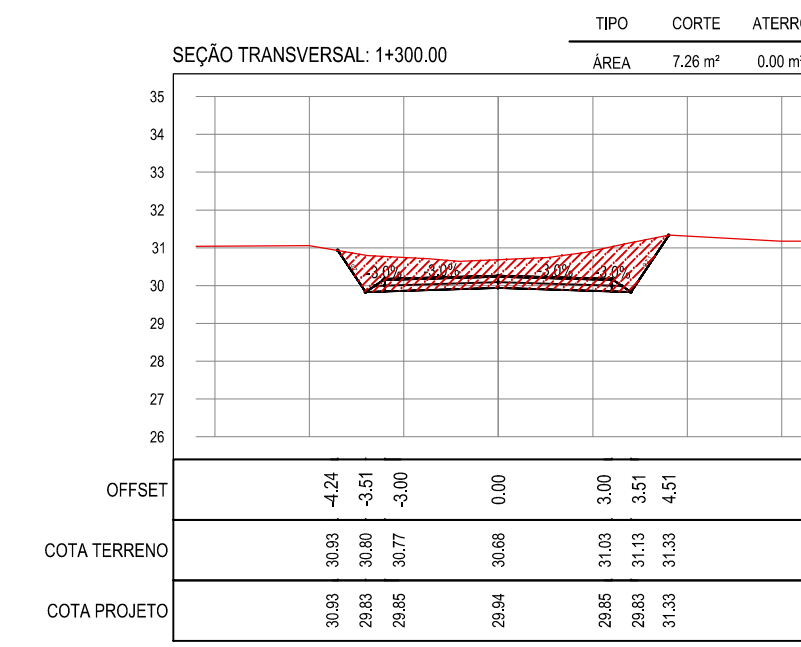
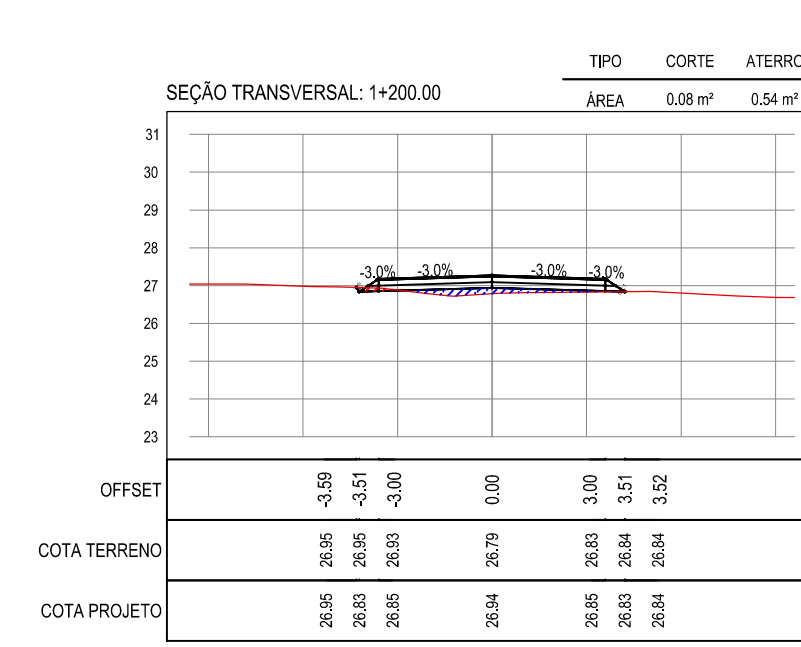
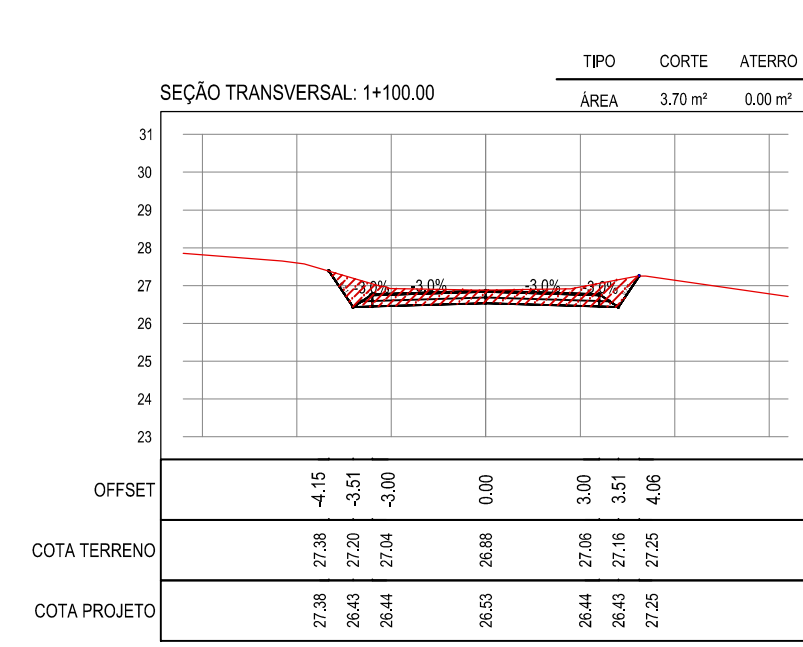
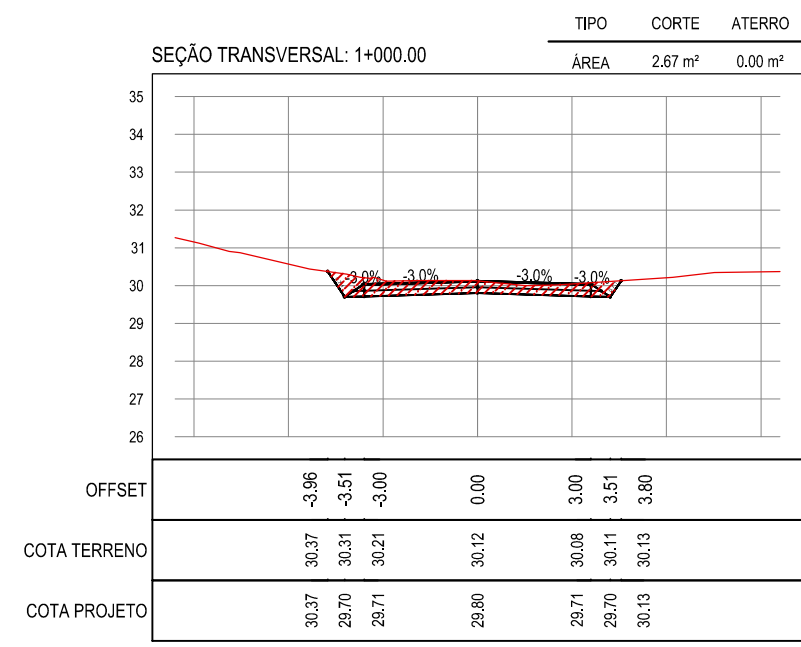


NOTAS
 • COTA DO EIXO REFERE-SE A COTA DE TERRAPLENAGEM

LEGENDA




ASSINATURAS E APROVAÇÃO

PROJETISTA: _____ PROPRIETÁRIO: _____
 LEONARDO SILVEIRA LIMA
 ENGENHEIRO CIVIL - Nº 1661981/067

APROVAÇÃO: _____
 GEOPAC
 AV. PADRE ANTONIO TOMAS, N° 240, SALAS 301/302
 BARRIO ALDEIA FORTALEZA
 FONE: (81) 3441-5141 EMAIL: GEOPAC@GEOPAC.COM.BR

PROPRIETÁRIO:
PREFEITURA MUNICIPAL DE ARACATI
 OBRA:
PAVIMENTAÇÃO ASFÁLTICA NO MUNICÍPIO DE ARACATI
 PROJETOS:
PAVIMENTAÇÃO DO TRECHO FONTAINHA - SÃO CHICO
 GEOTÉCNICO:
PROJETO DE TERRAPLENAGEM
 IDENTIFICAÇÃO DOS DESENHOS:
 01 - SEÇÕES TRANSVERSAIS 03