



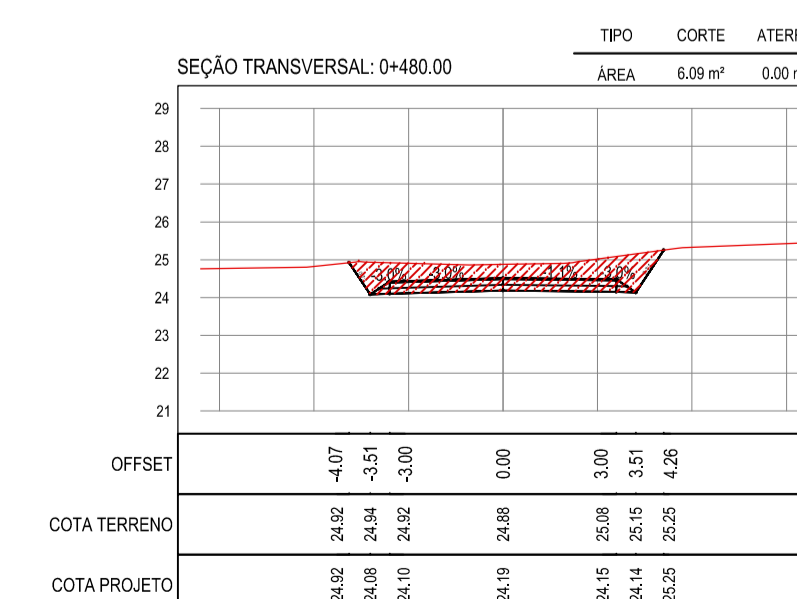
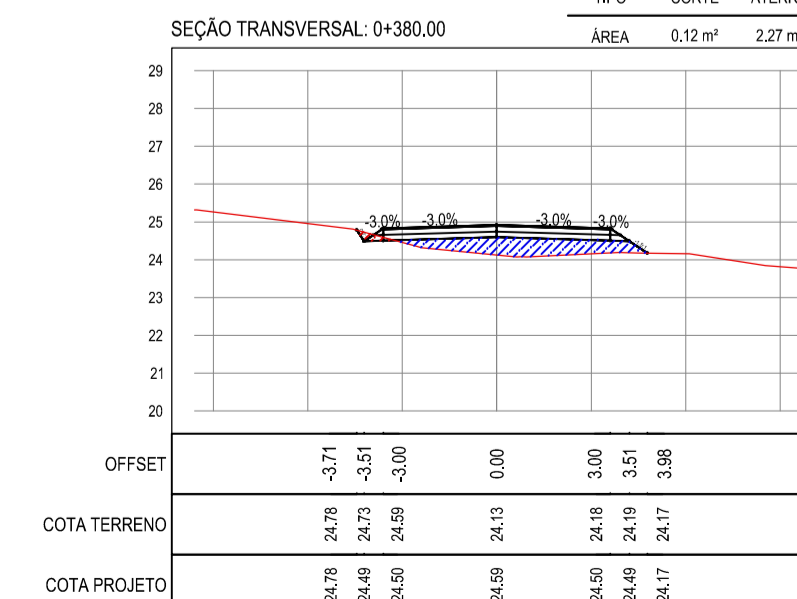
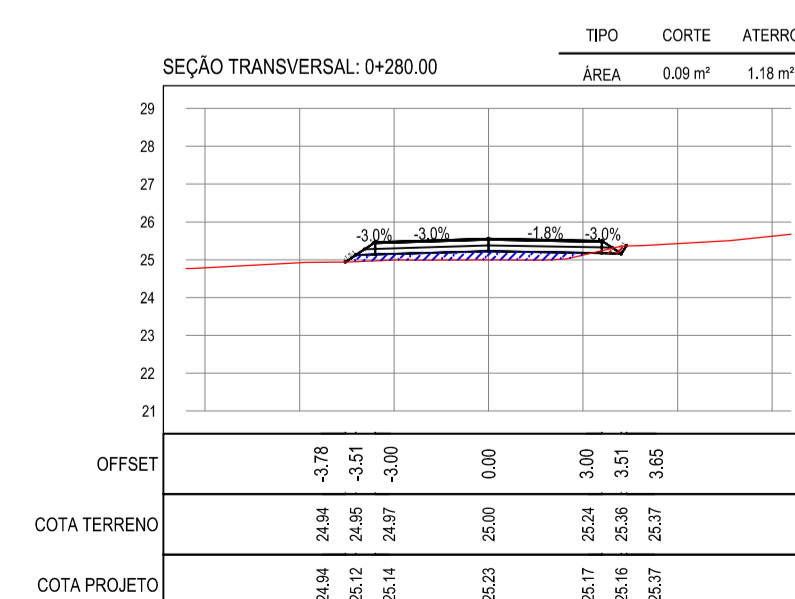
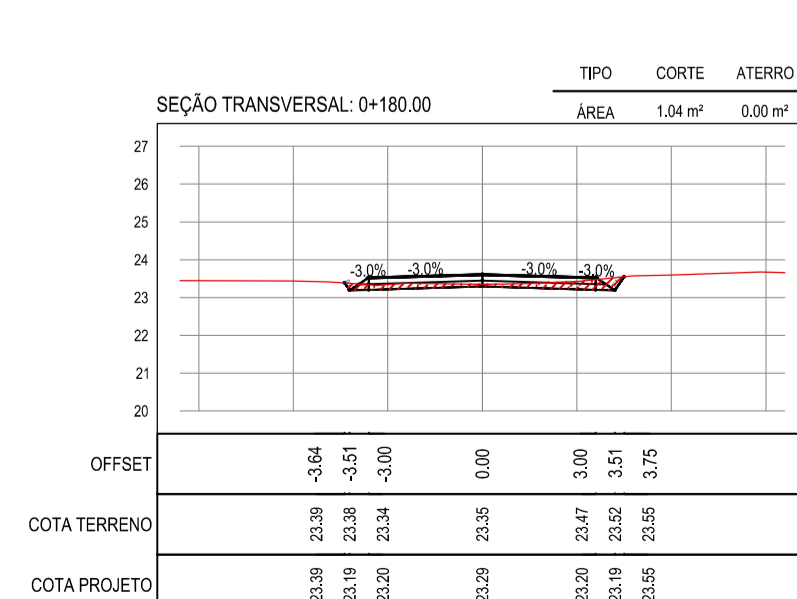
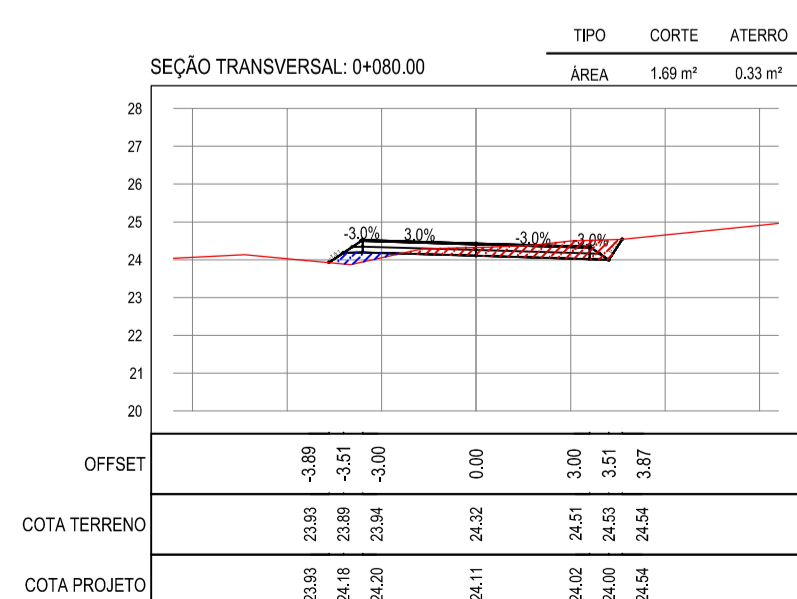
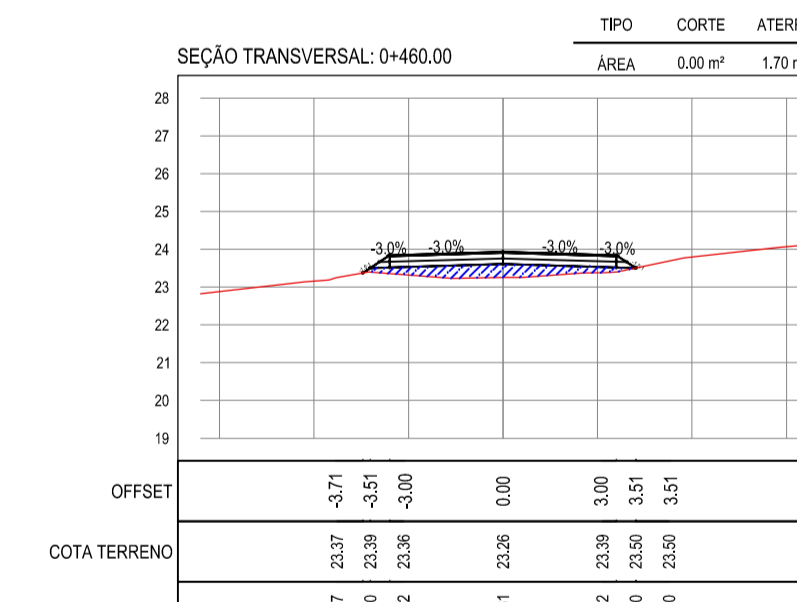
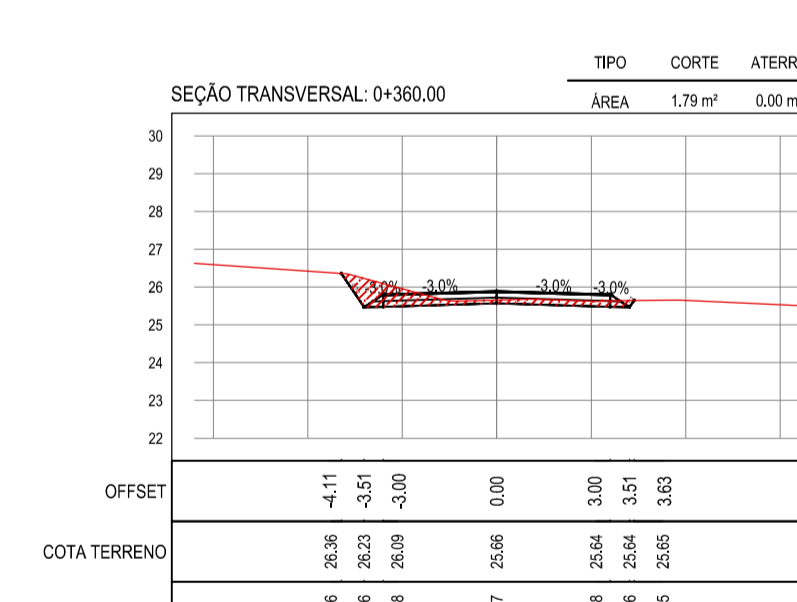
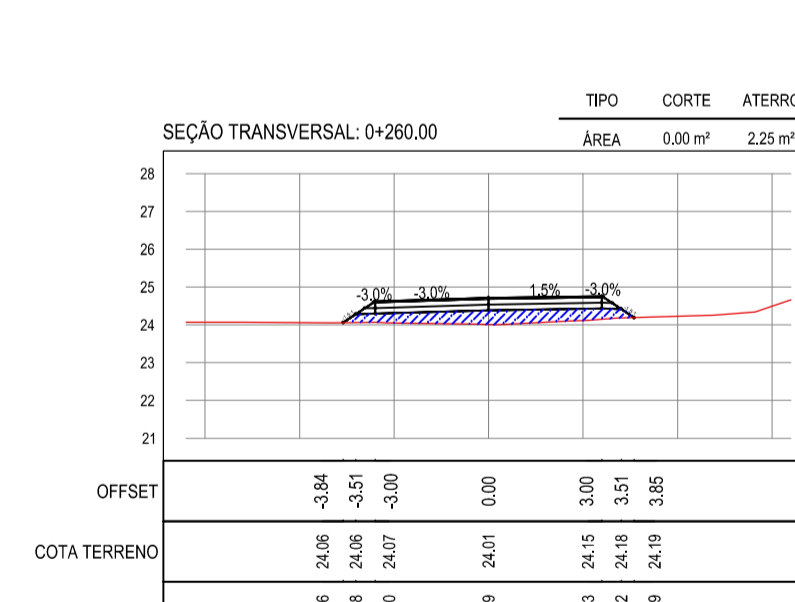
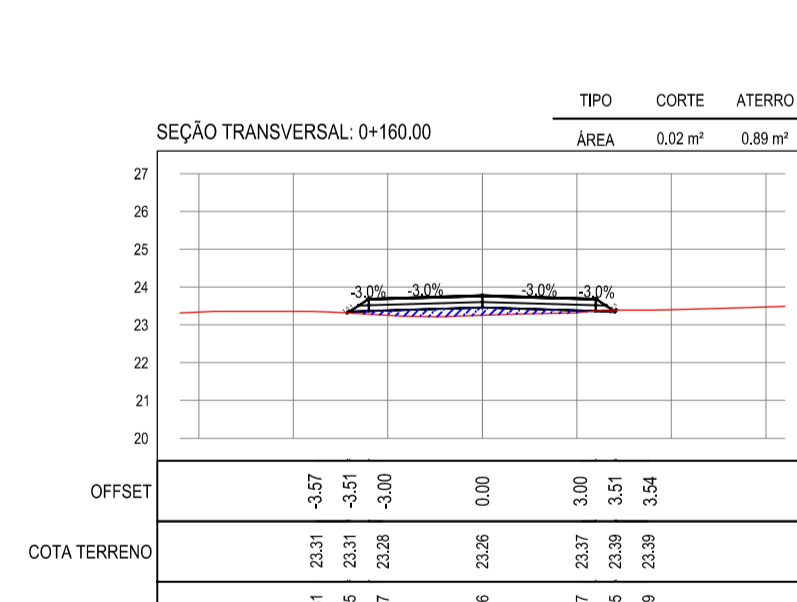
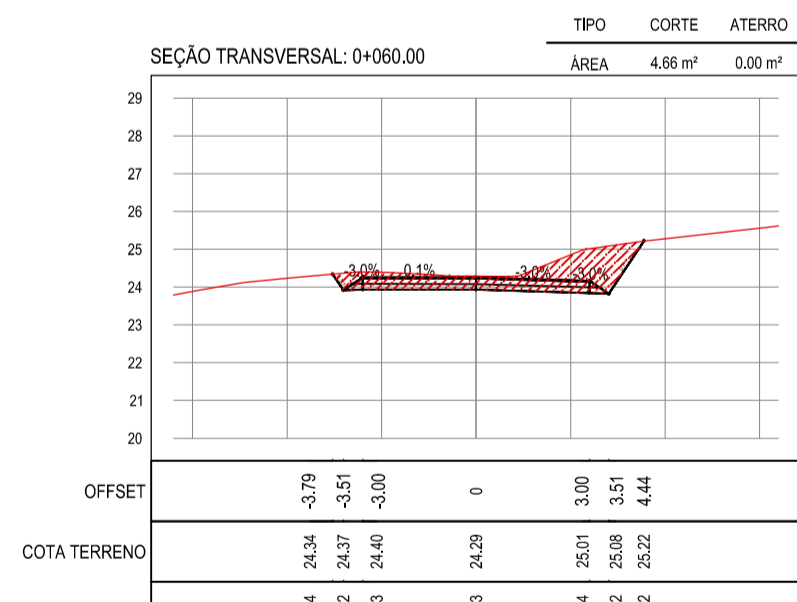
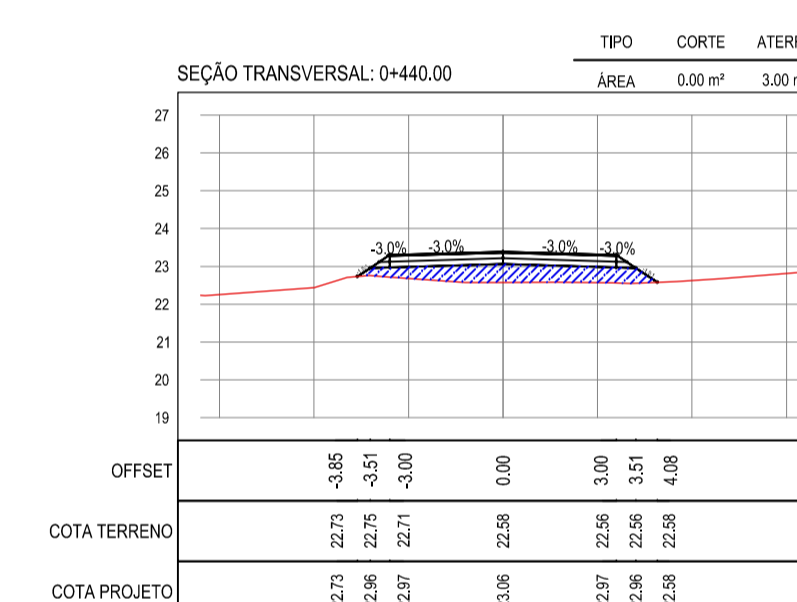
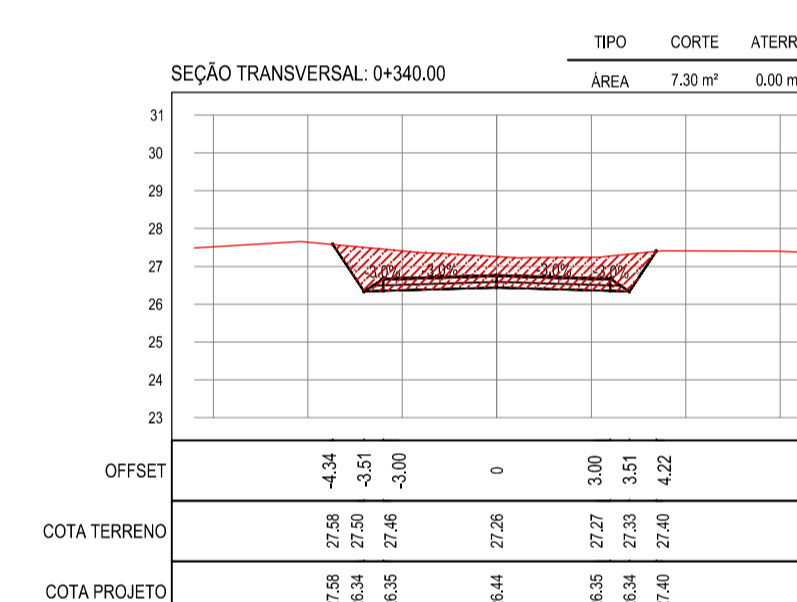
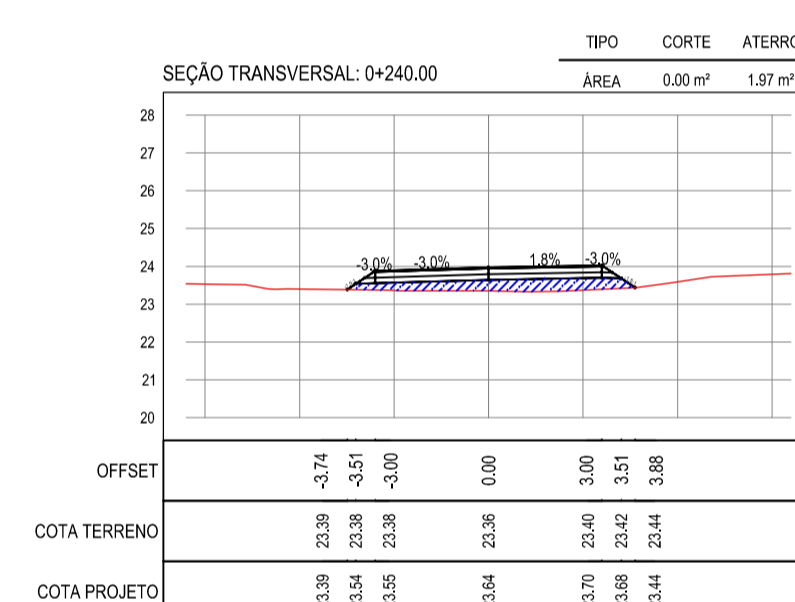
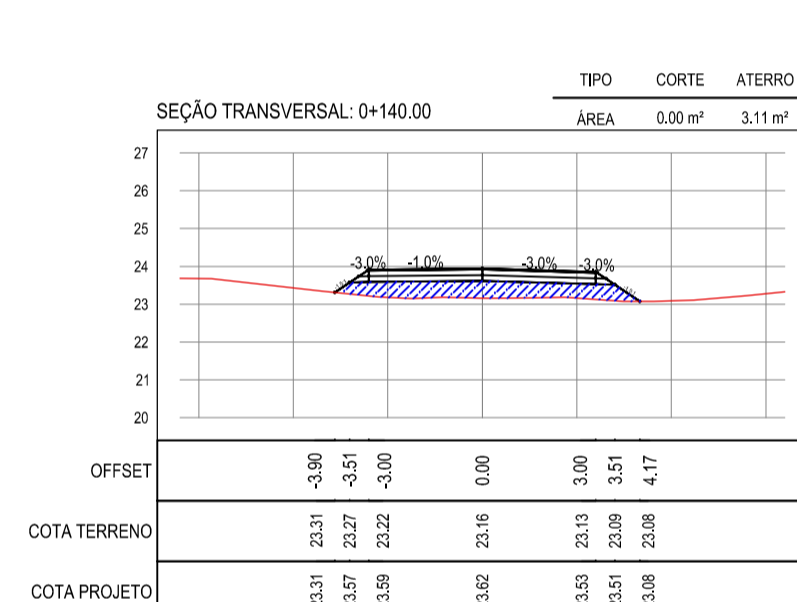
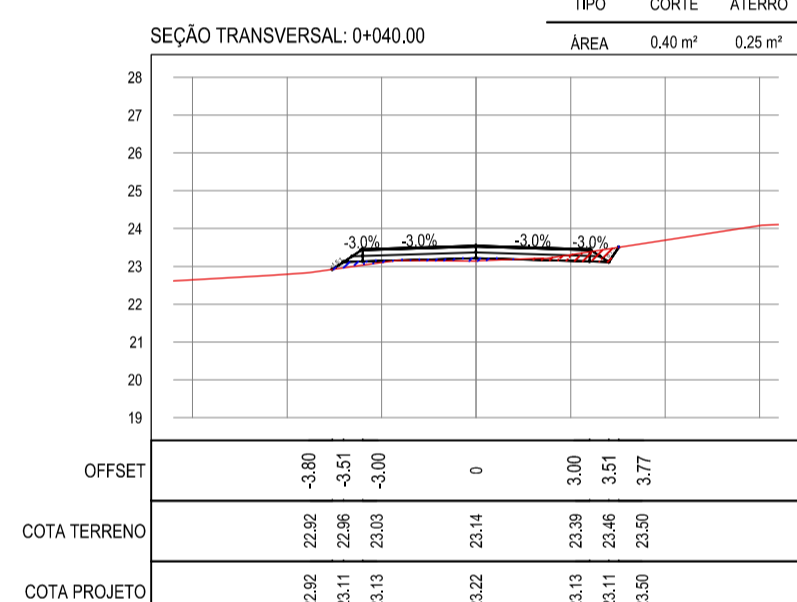
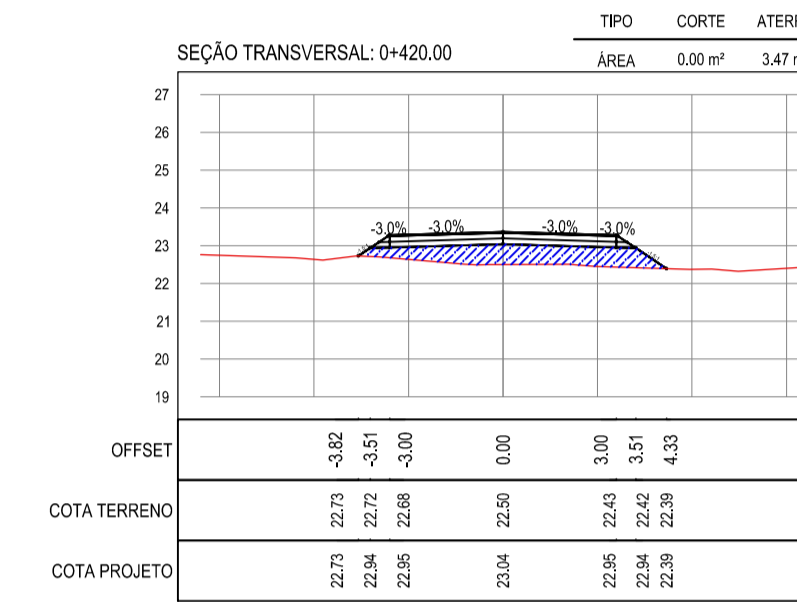
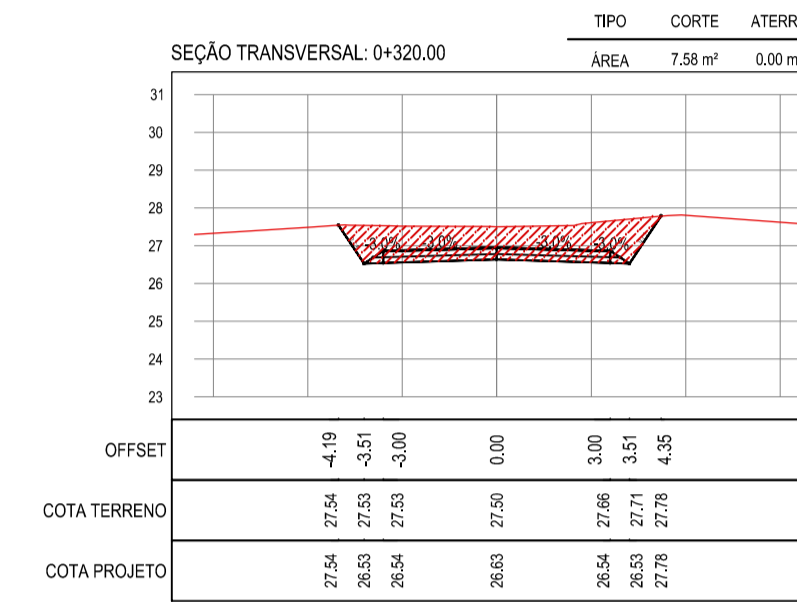
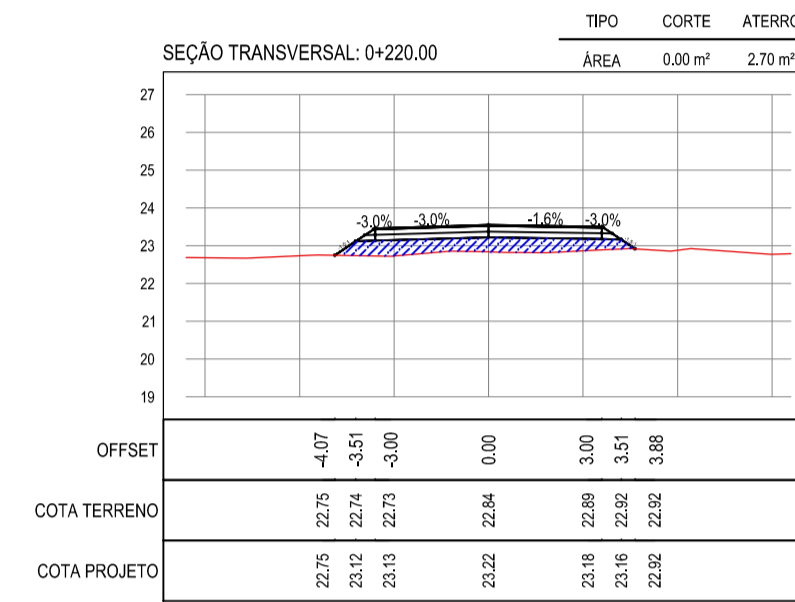
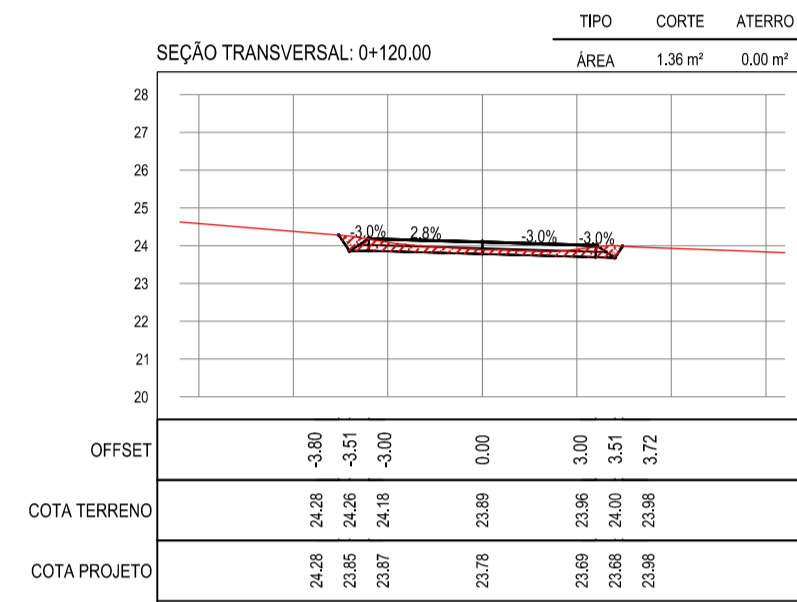
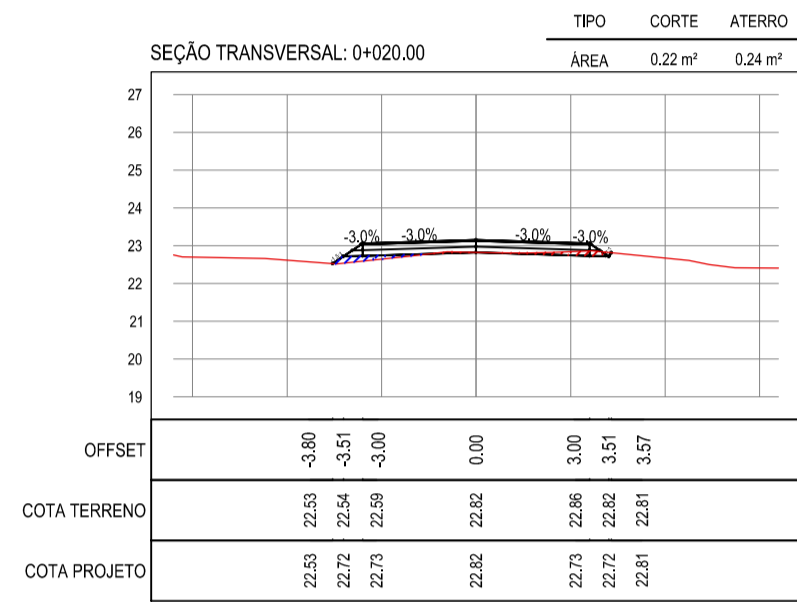
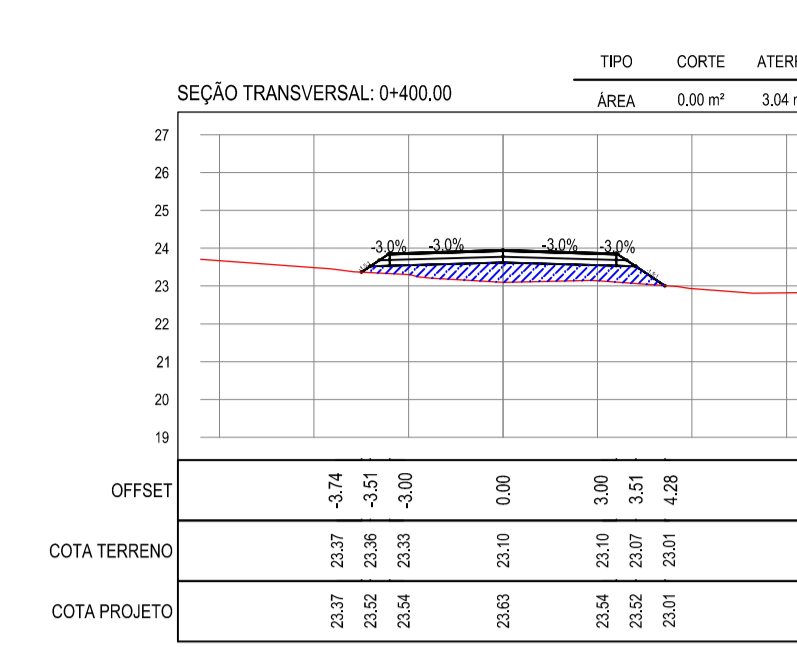
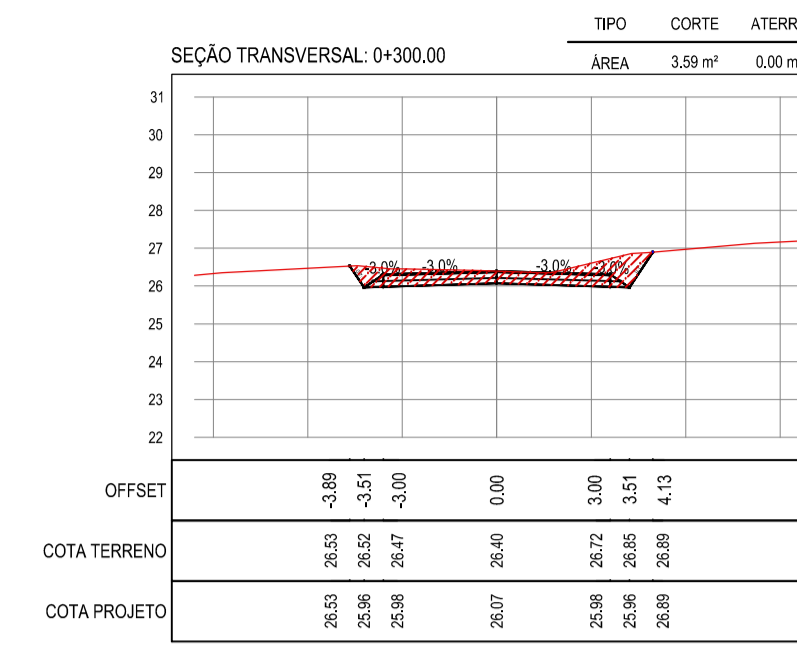
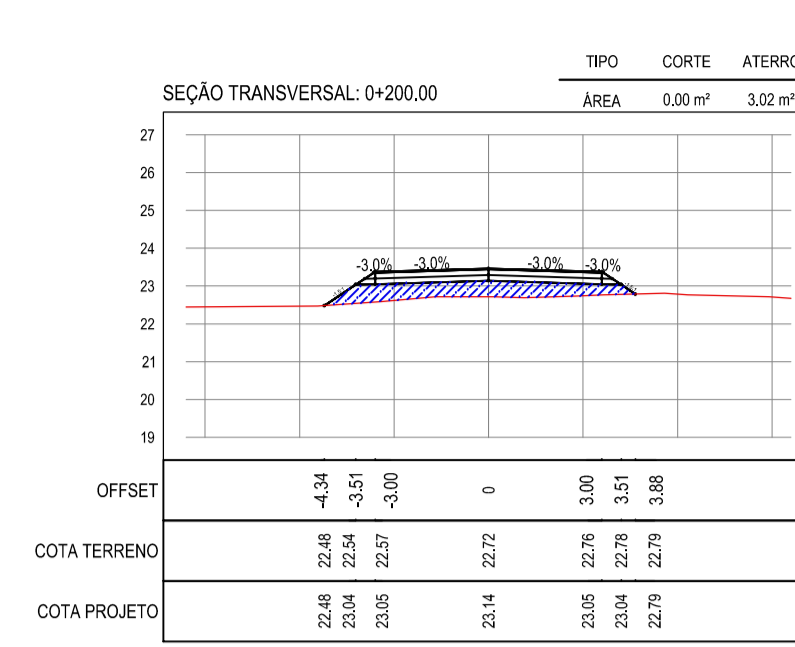
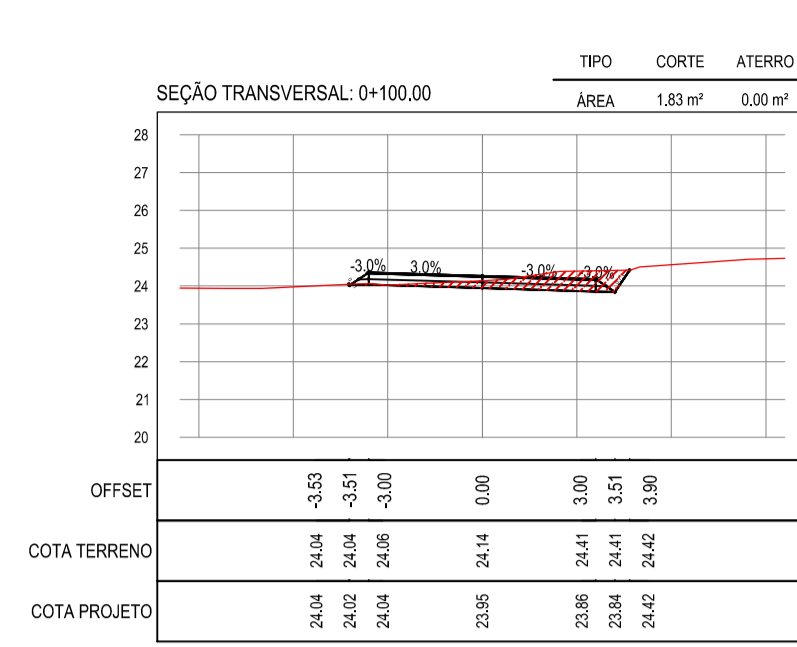
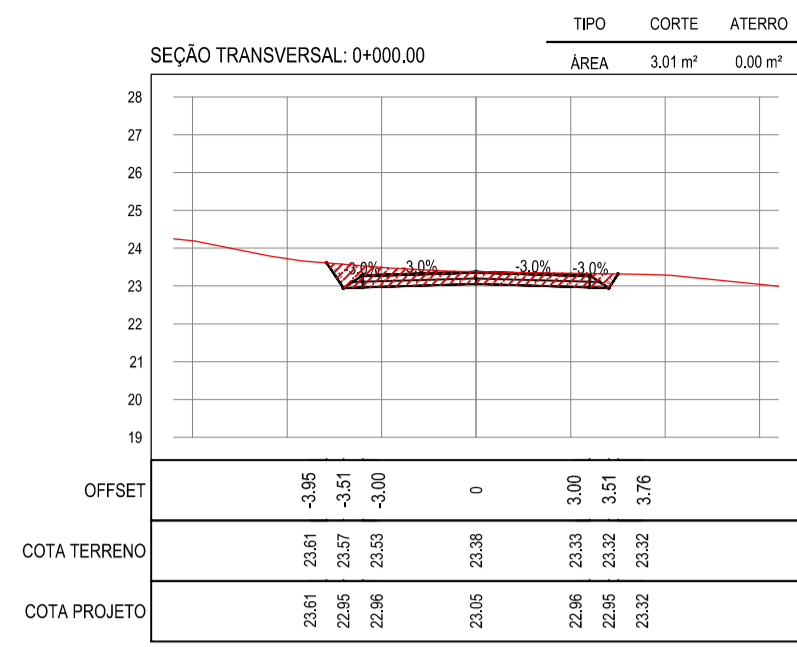
NOTAS

- COTA DO EDO REFERE-SE A COTA DE TERRAPLENAGEM



LEGENDA

 CORTE


 ATERRO



ASSINATURAS E APROVAÇÃO

PROJETA:  PROPRIETÁRIO: 

LEONARDO SILVEIRA LIMA
ENGENHEIRO CIVIL - Nº 0601981067

APROVAÇÃO: 

GEOPAC AV. PADRE ANTONIO TOMAS, N.º 2400, SALAS 301/302
BARRIO ALDEITA, FORTALEZA - CE
FONE: (85) 3341-5141 EMAIL: GEOPAC@GEOPAC.COM.BR

PROPRIETÁRIO:
PREFEITURA MUNICIPAL DE ARACATI

OBRA:
PAVIMENTAÇÃO ASFÁLTICA NO MUNICÍPIO DE ARACATI

PROJETO:
PAVIMENTAÇÃO DO TRECHO FONTAINHA - SÃO CHICO

PROJETO DE TERRAPLENAGEM
IDENTIFICAÇÃO DOS DESENHOS:
01: SEÇÕES TRANSVERSAIS 01

LOCAL: FONTAINHA | SÃO CHICO - ARACATI CE DATA: JANEIRO/2020 PRONCHA: 06/21
DESENHO: ESCALA: INDICADA CONTROLE: ARCT 20.07